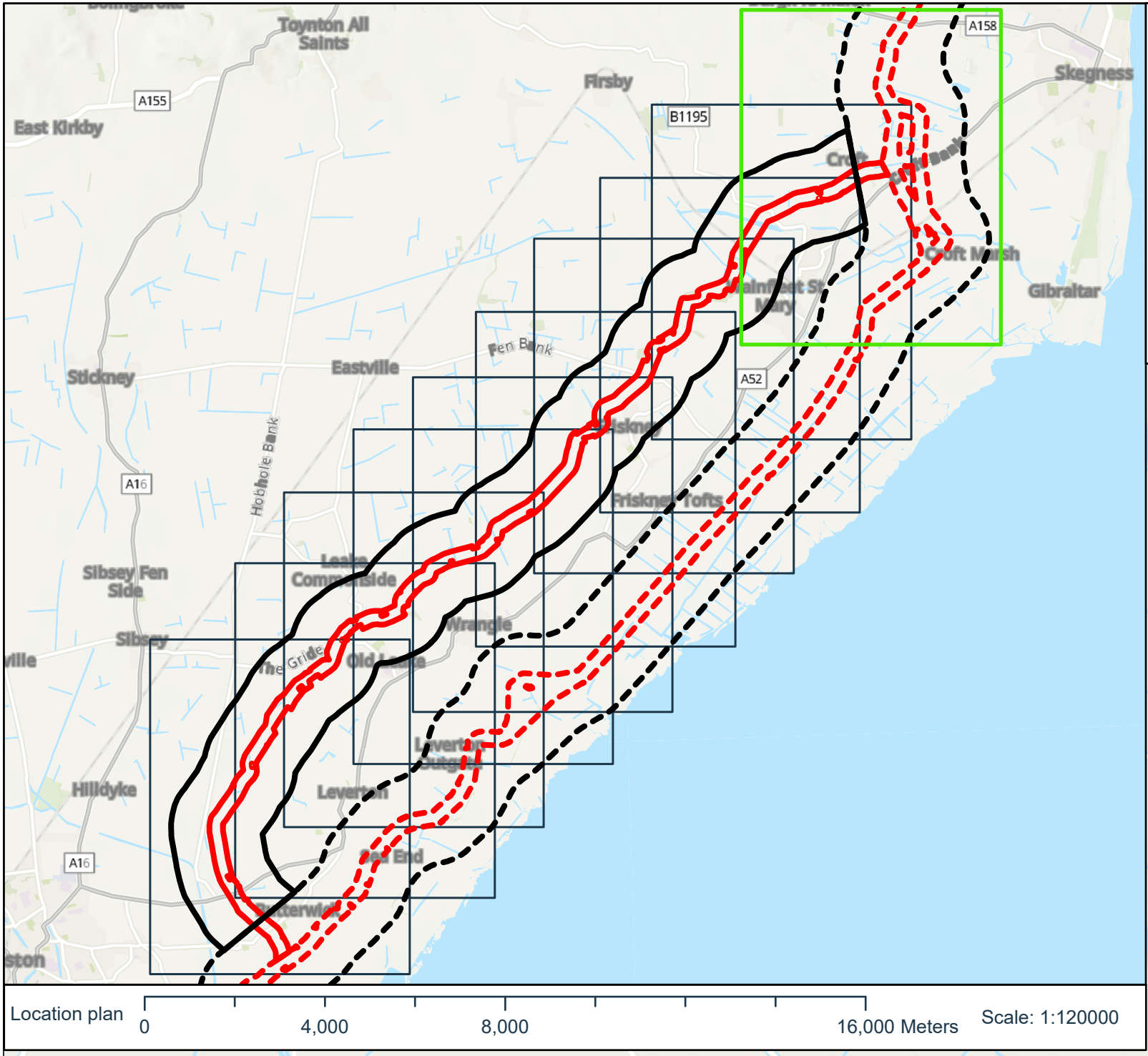



-



The information contained in this document is confidential and protected by copyright. The use, copying or disclosure to a third party, either wholly or in part, except with the written permission of, and in the manner prescribed by SLR Consulting Limited constitutes an infringement of copyright. Dalcour MacLaren does not warrant that this document is definitive nor free of error and does not accept liability for any loss caused or arising from reliance upon information provided herein. Although our best efforts have been made to ensure the accuracy of these plans, all measurements must be confirmed on site. BASED UPON THE ORDNANCE SURVEY MAP WITH THE SANCTION OF THE CONTROLLER OF HM STATIONERY OFFICE. CROWN COPYRIGHT RESERVED. © OS LICENCE No. 0100031673









OUTER DOWSING

OFFSHORE WIND



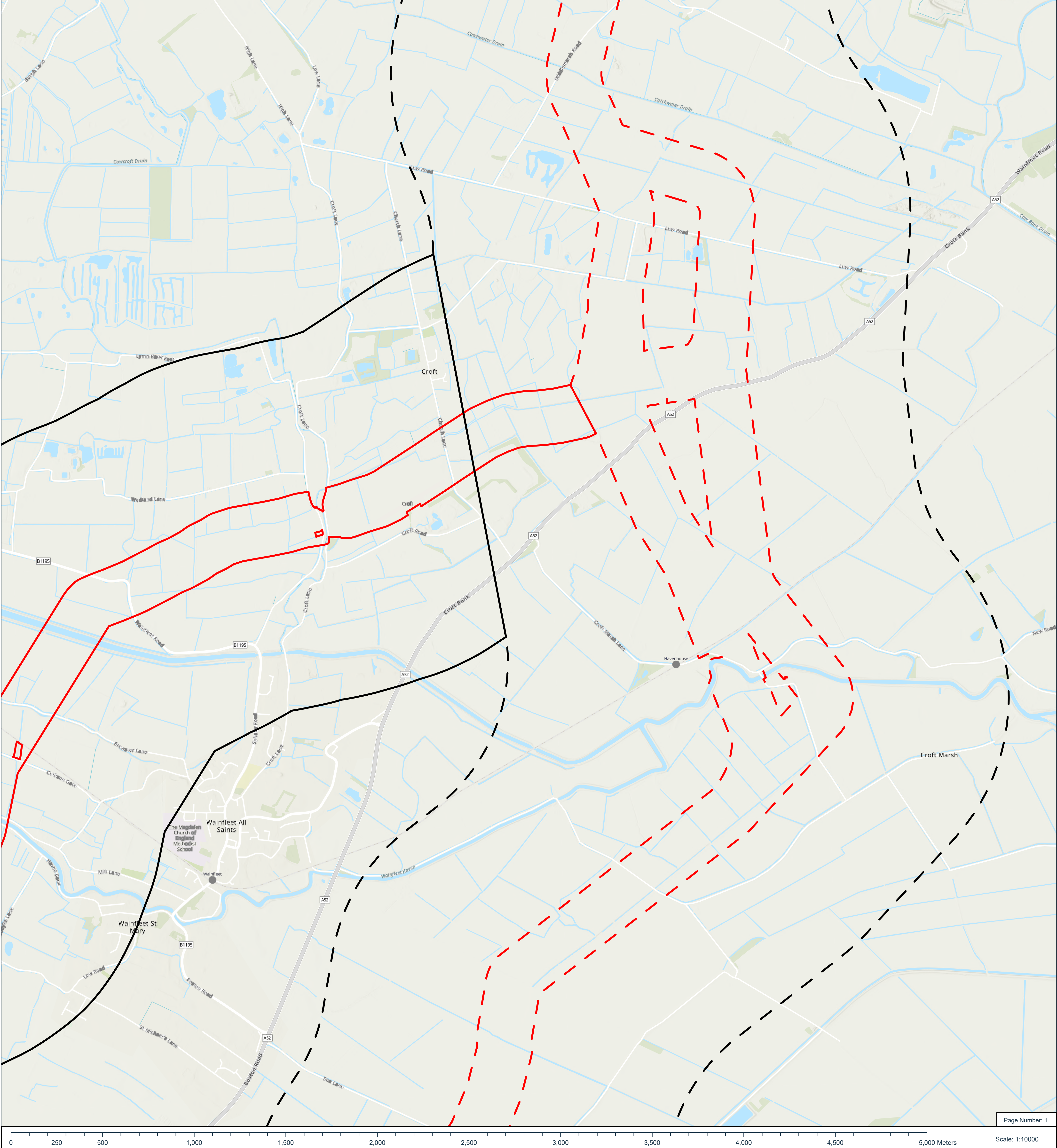
Key:

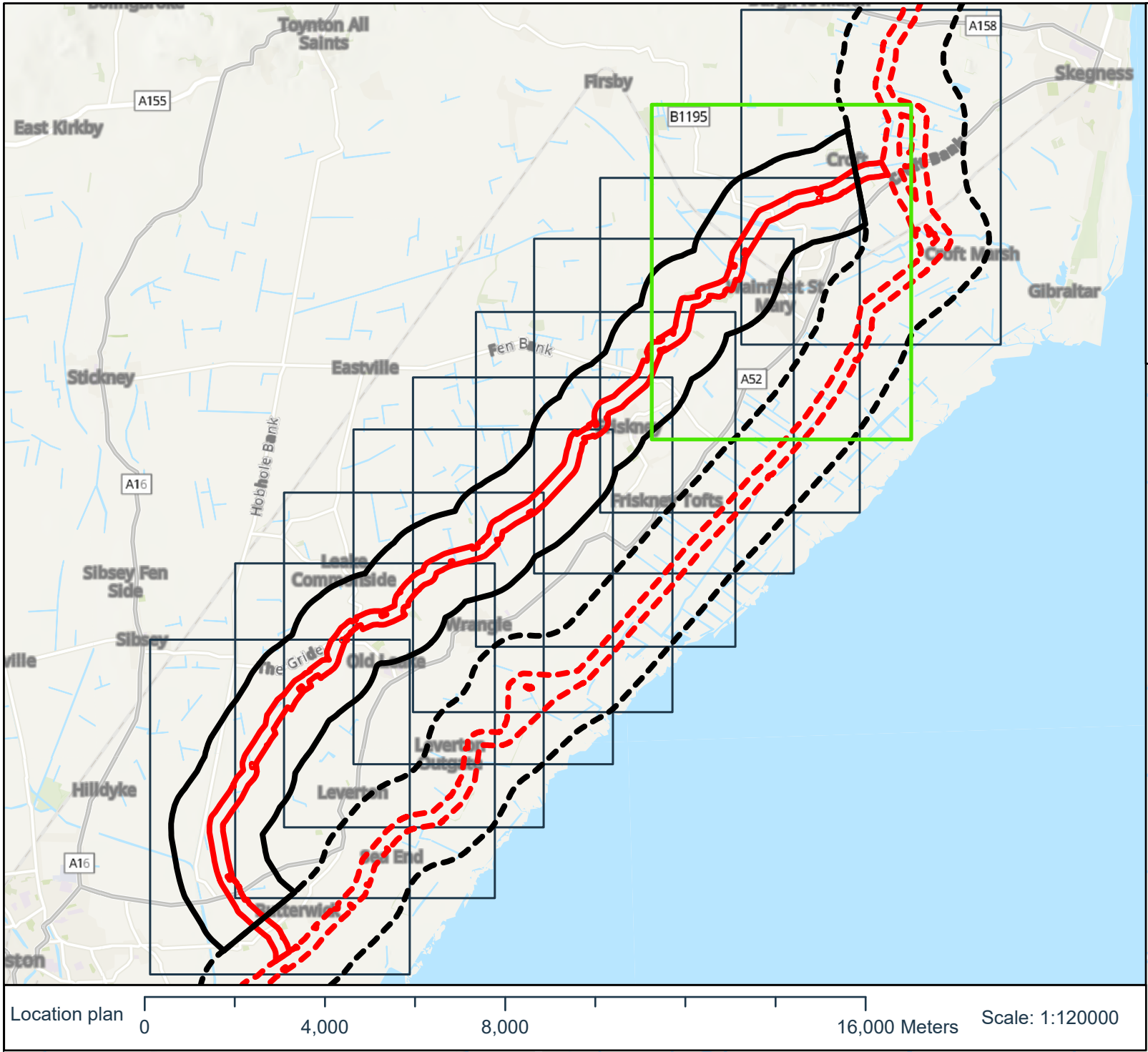
- REV1A- Onshore Cable Corridor
- REV1A- Phase 1 Consultation Search Zone
- REV1- Onshore Cable Corridor
- REV1- Phase 1 Consultation Search Zone




**DALCOUR
MACLAREN**

The information contained in this document is confidential and protected by copyright. The use, copying or disclosure to a third party, either wholly or in part, except with the written permission of, and in the manner prescribed by SLR Consulting Limited constitutes an infringement of copyright. Dalcour Maclaren does not warrant that this document is definitive nor free of error and does not accept liability for any loss caused or arising from reliance upon information provided herein. Although our best efforts have been made to ensure the accuracy of these plans, all measurements must be confirmed on site. BASED UPON THE ORDNANCE SURVEY MAP WITH THE SANCTION OF THE CONTROLLER OF HM STATIONERY OFFICE. CROWN COPYRIGHT RESERVED. © OS LICENCE No. 0100031873









OUTER DOWSING

OFFSHORE WIND



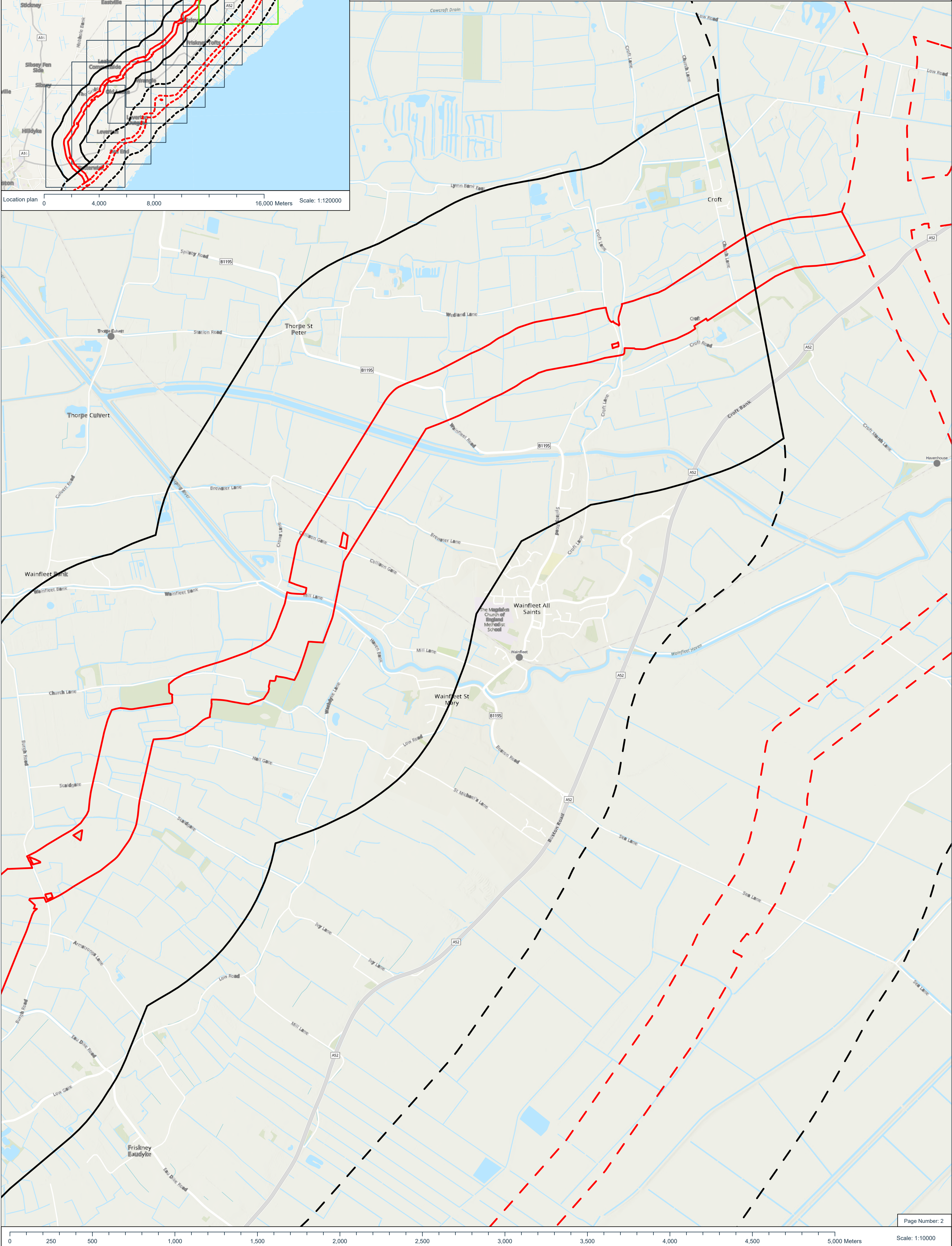
Key:

- REV1A- Onshore Cable Corridor
- REV1A- Phase 1 Consultation Search Zone
- REV1- Onshore Cable Corridor
- REV1 - Phase 1 Consultation Search Zone

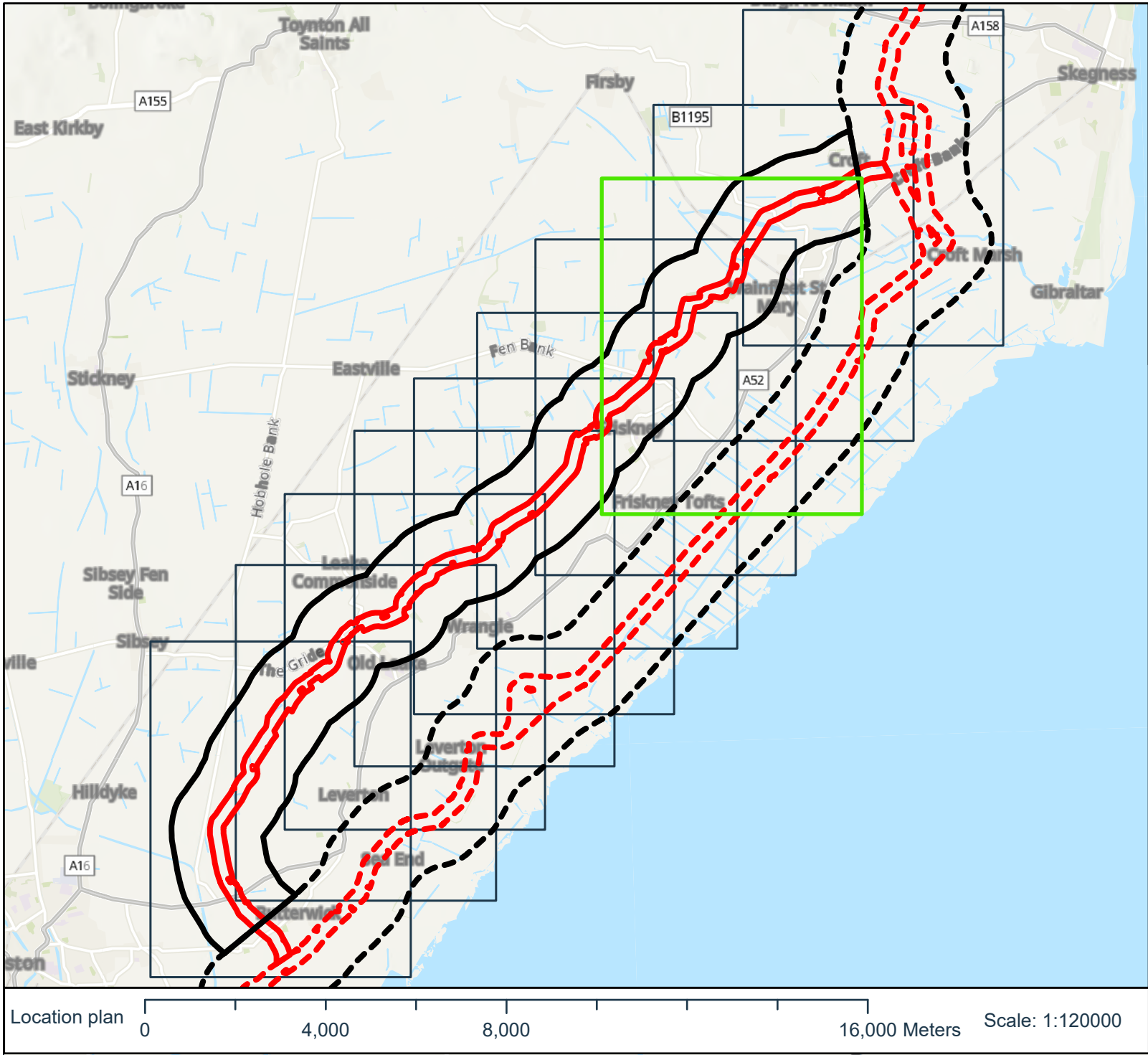



**DALCOUR
MACLAREN**

The information contained in this document is confidential and protected by copyright. The use, copying or disclosure to a third party, either wholly or in part, except with the written permission of, and in the manner prescribed by SLR Consulting Limited constitutes an infringement of copyright. Dalcour Maclaren does not warrant that this document is definitive nor free of error and does not accept liability for any loss caused or arising from reliance upon information provided herein. Although our best efforts have been made to ensure the accuracy of these plans, all measurements must be confirmed on site. BASED UPON THE ORDNANCE SURVEY MAP WITH THE SANCTION OF THE CONTROLLER OF HM STATIONERY OFFICE. CROWN COPYRIGHT RESERVED. © OS LICENCE No. 0100031873




Drawing Location: C:\Users\Jasmine.Blakeley\Documents\Outer Dowsing General 220000087 - Geomatics\01 DM Plans\20230215_220000087_PLN_INFO_4794.aprx






OUTER DOWSING

OFFSHORE WIND



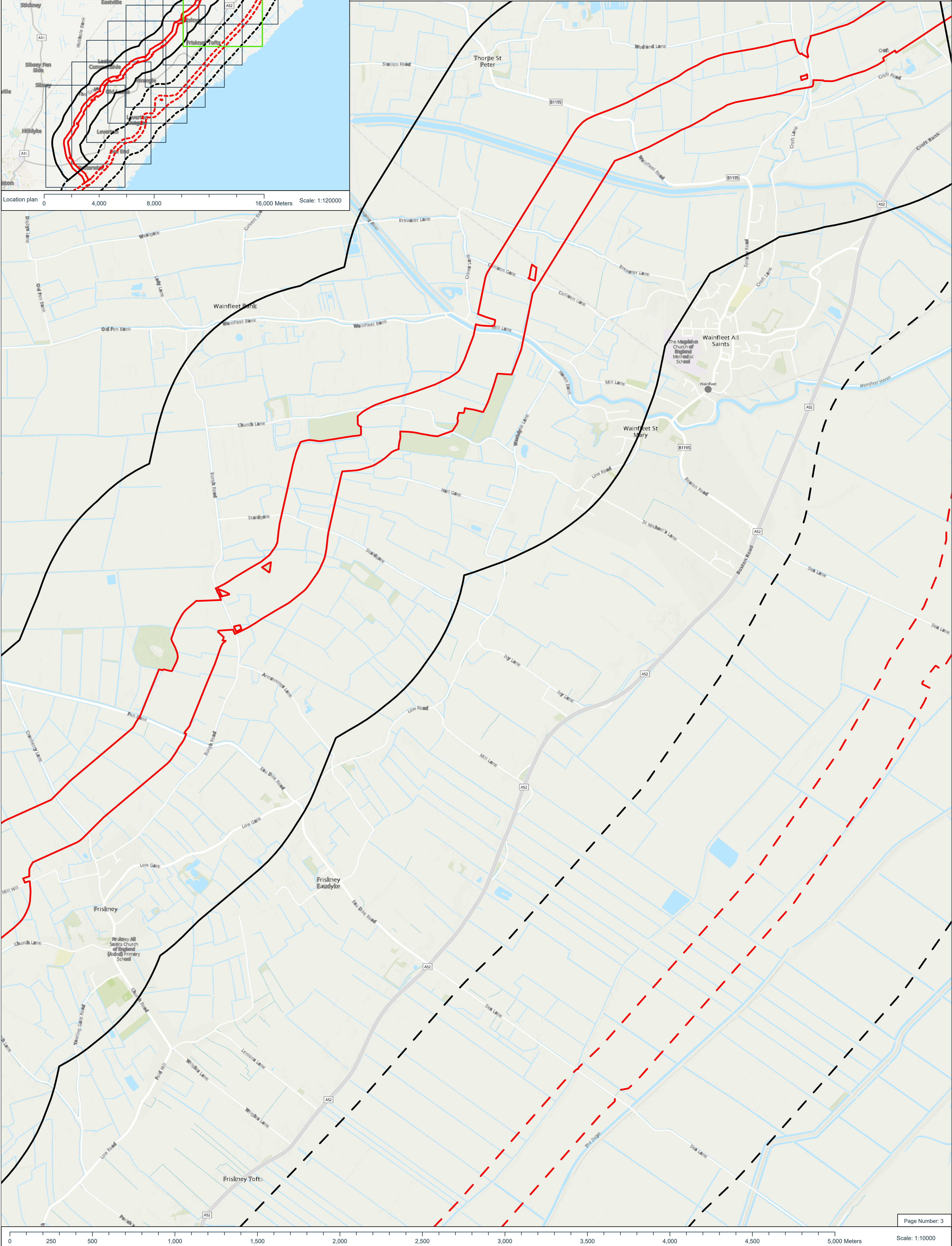
Key:

- REVI A- Onshore Cable Corridor
- REVI A- Phase 1 Consultation Search Zone
- REVI 1- Onshore Cable Corridor
- REVI 1- Phase 1 Consultation Search Zone

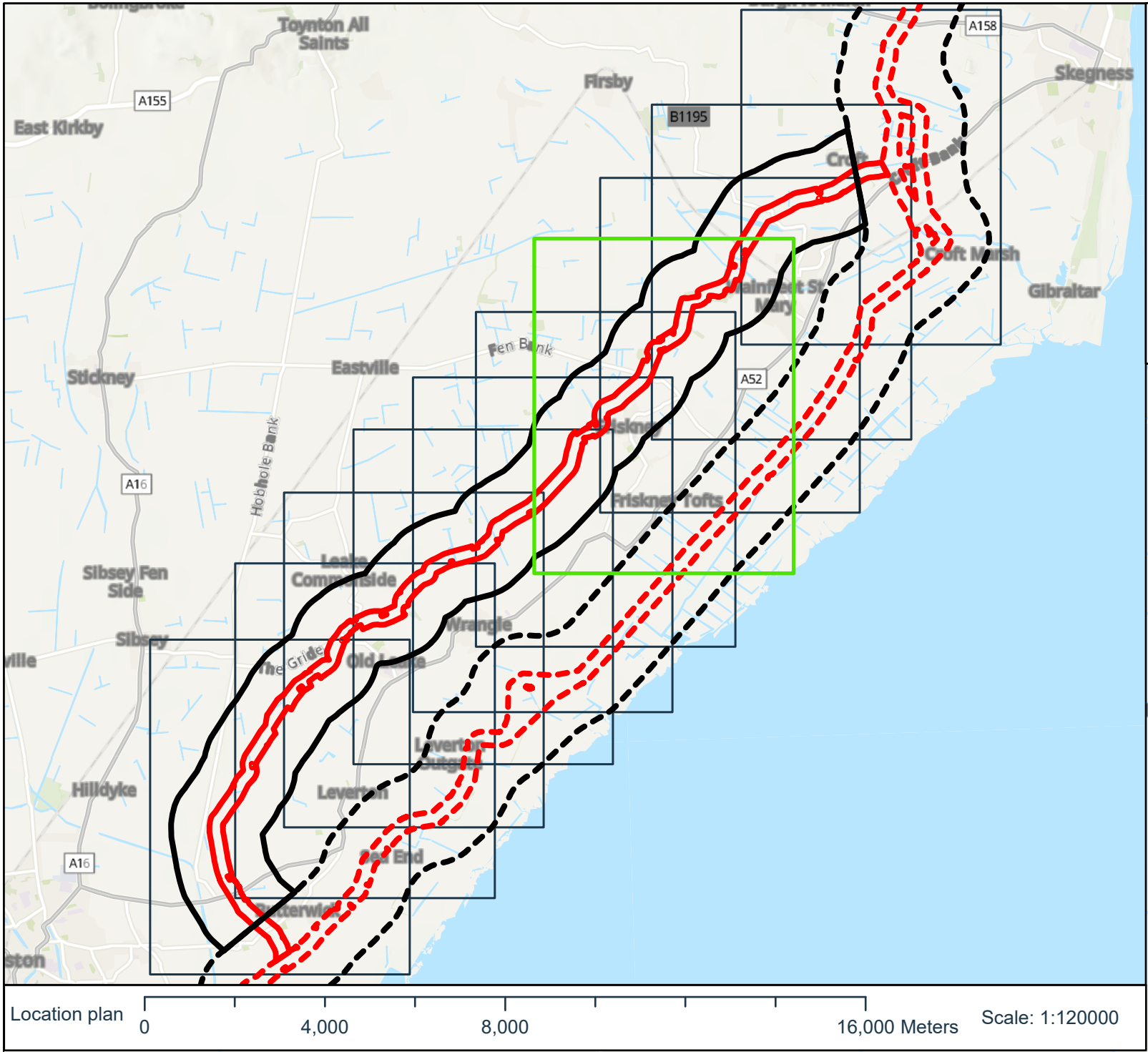


DALCOUR MACLAREN

The information contained in this document is confidential and protected by copyright. The use, copying or disclosure to a third party, either wholly or in part, except with the written permission of, and in the manner prescribed by SLR Consulting Limited constitutes an infringement of copyright. Dalcour McLaren does not warrant that this document is definitive nor free of error and does not accept liability for any loss caused or arising from reliance upon information provided herein. Although our best efforts have been made to ensure the accuracy of these plans, all measurements must be confirmed on site. BASED UPON THE ORDNANCE SURVEY MAP WITH THE SANCTION OF THE CONTROLLER OF HM STATIONERY OFFICE. CROWN COPYRIGHT RESERVED. © OS LICENCE No. 0100031873



Drawing Location: C:\Users\Jasmine.Blakeley\Documents\Outer Dowsing\General\220000087 - Geomatics\01 DM Plans\20230215_220000087_PLN_INFO_4794.aprx



OUTER DOWSING

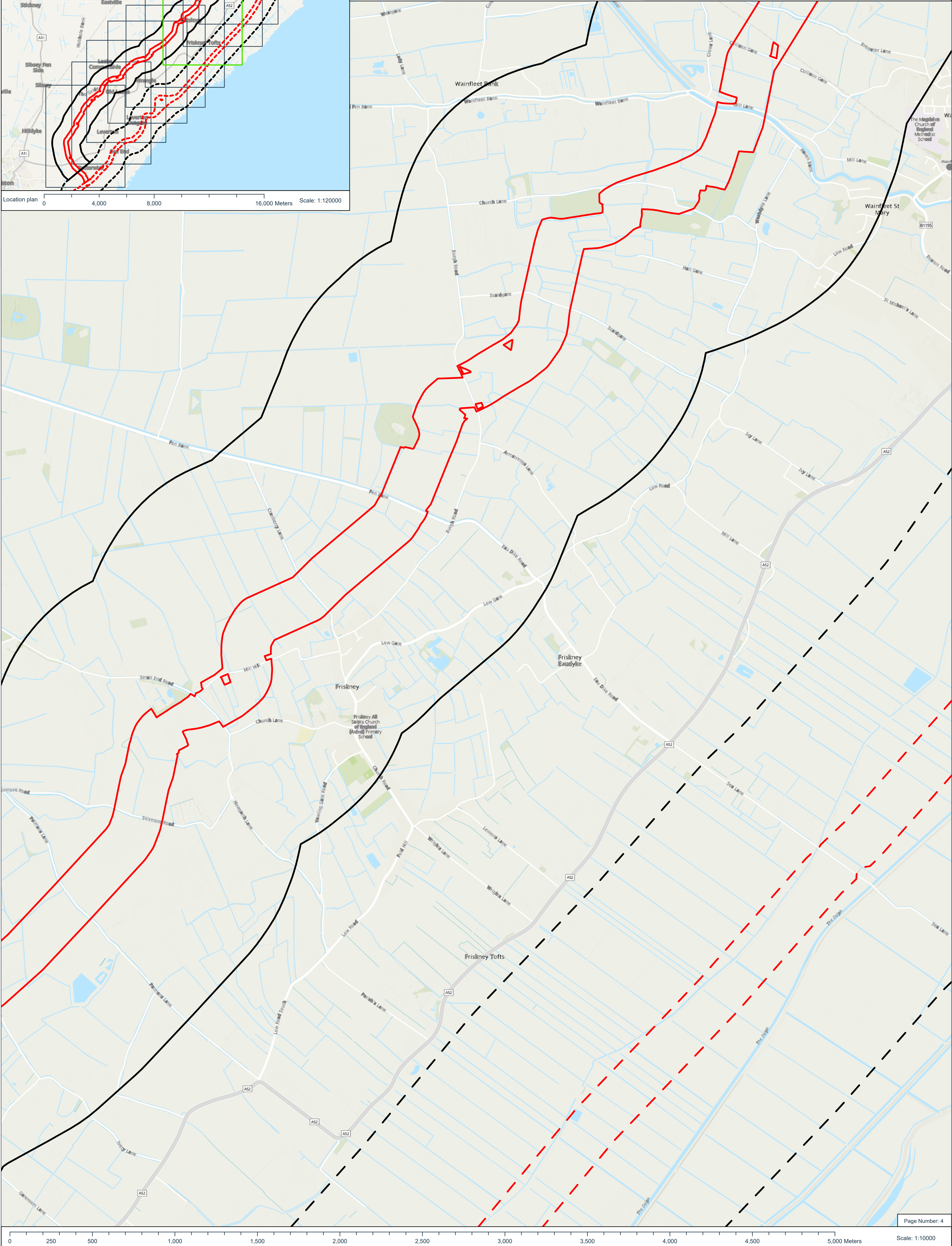
OFFSHORE WIND

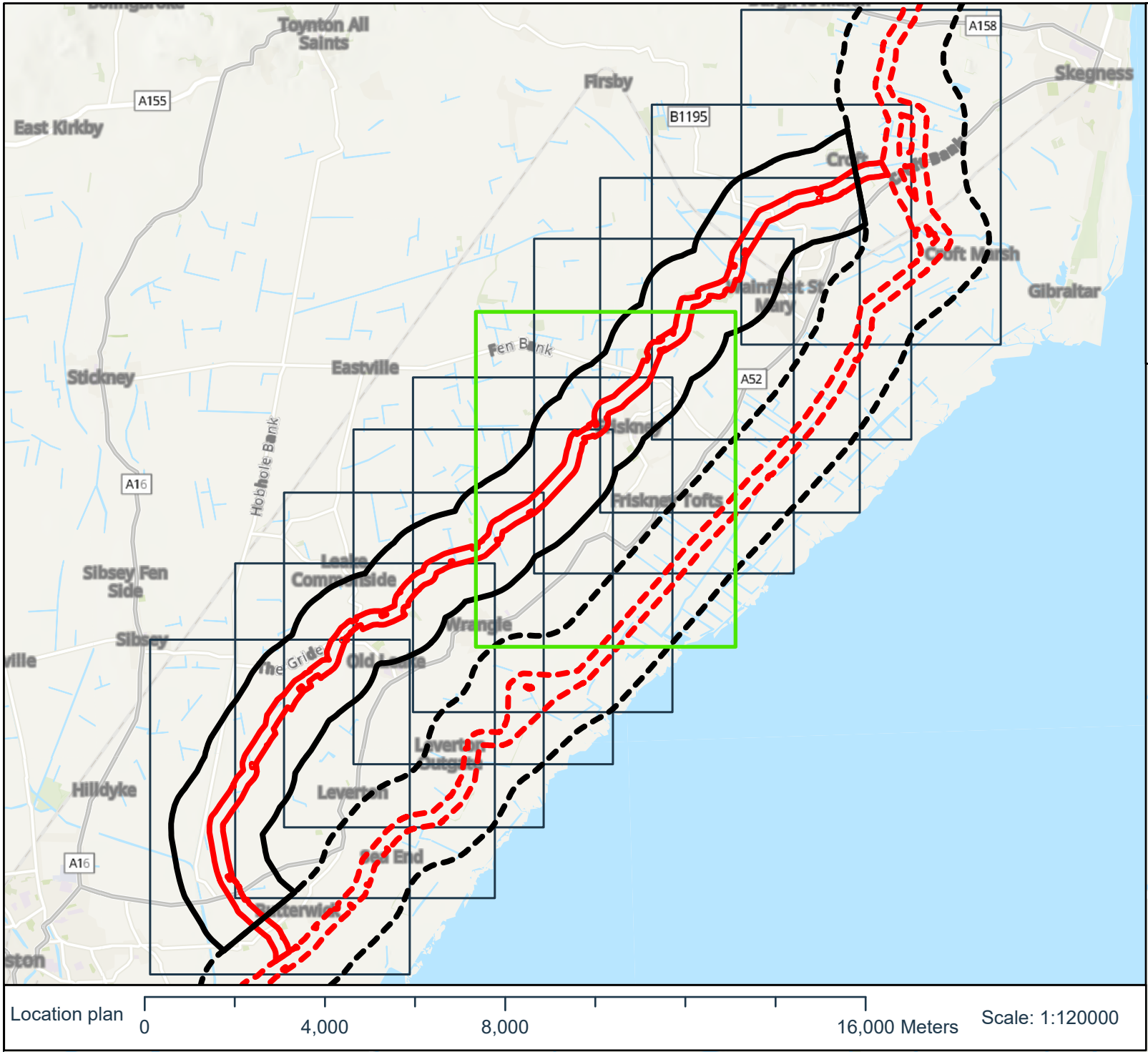
Key:

- REVIa - Onshore Cable Corridor
- REVIa - Phase 1 Consultation Search Zone
- REVI1 - Onshore Cable Corridor
- REVI1 - Phase 1 Consultation Search Zone

**DALCOUR
MACLAREN**

The information contained in this document is confidential and protected by copyright. The use, copying or disclosure to a third party, either wholly or in part, except with the written permission of, and in the manner prescribed by SLR Consulting Limited constitutes an infringement of copyright. Dalcour McLaren does not warrant that this document is definitive nor free of error and does not accept liability for any loss caused or arising from reliance upon information provided herein. Although our best efforts have been made to ensure the accuracy of these plans, all measurements must be confirmed on site. BASED UPON THE ORDNANCE SURVEY MAP WITH THE SANCTION OF THE CONTROLLER OF HM STATIONERY OFFICE. CROWN COPYRIGHT RESERVED. © OS LICENCE NO. 0100031873





OUTER DOWSING

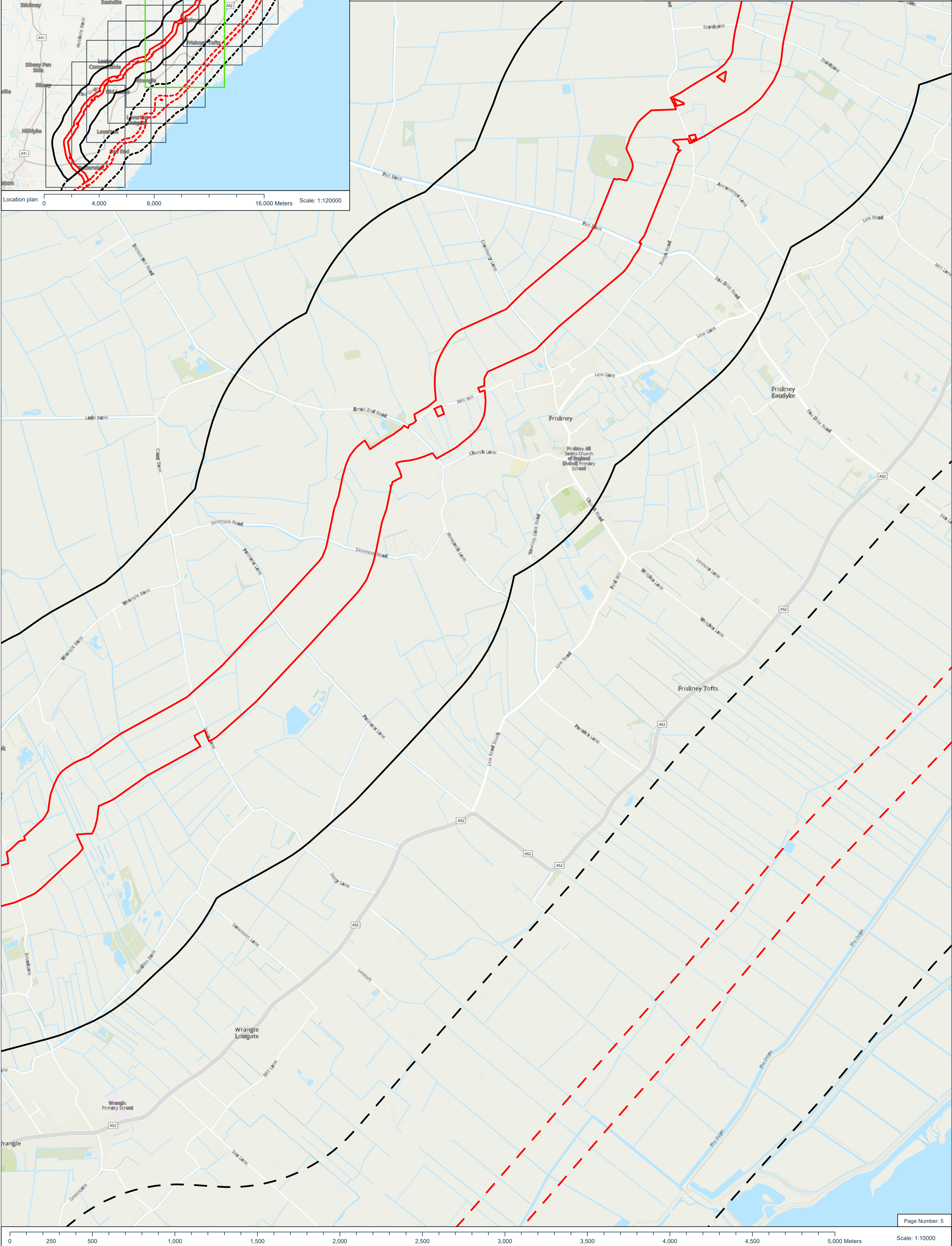
OFFSHORE WIND

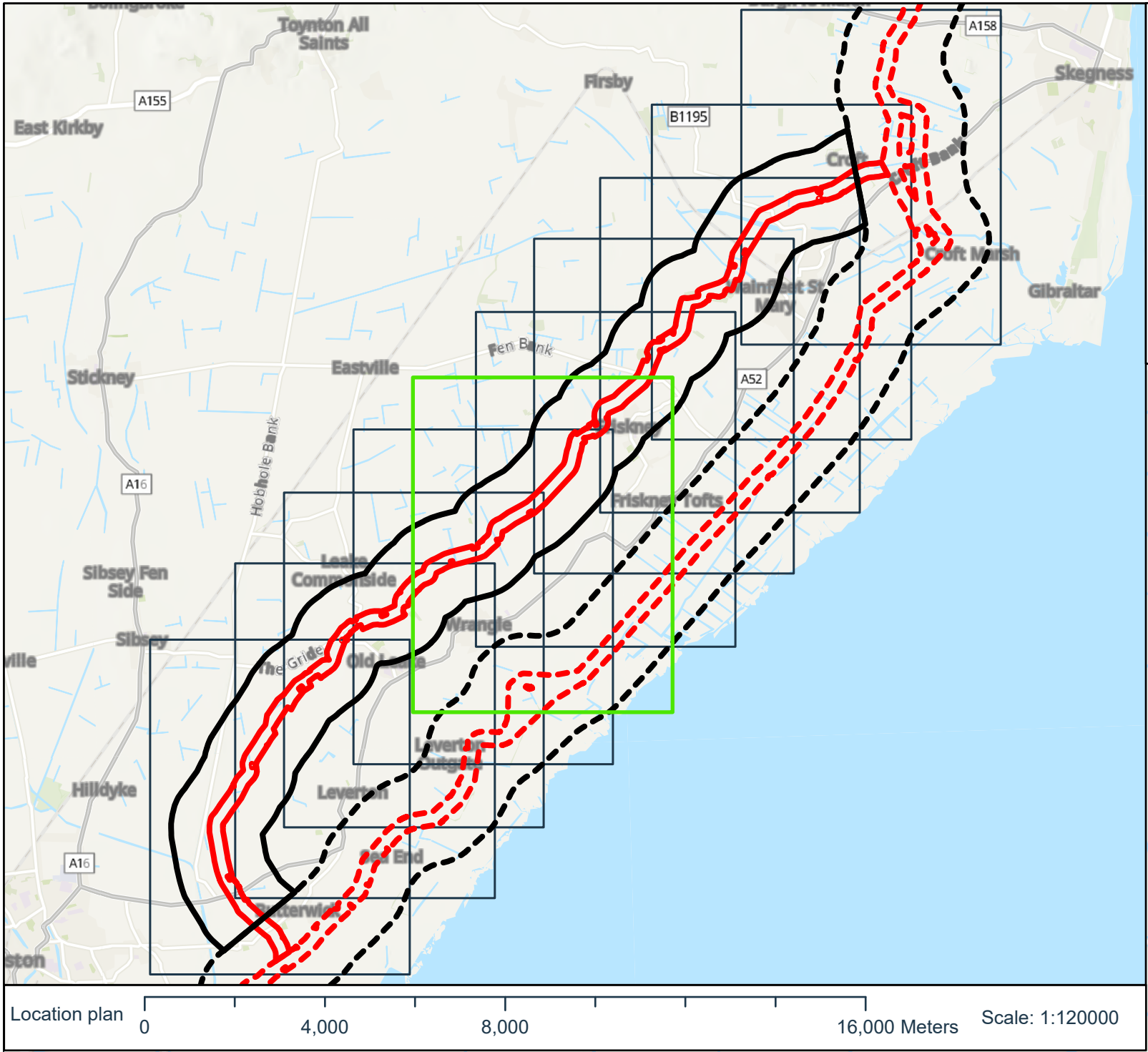
Key:


- REVIa- Onshore Cable Corridor
- REVIa- Phase 1 Consultation Search Zone
- REVI1- Onshore Cable Corridor
- REVI1- Phase 1 Consultation Search Zone

**DALCOUR
MACLAREN**

The information contained in this document is confidential and protected by copyright. The use, copying or disclosure to a third party, either wholly or in part, except with the written permission of, and in the manner prescribed by SLR Consulting Limited constitutes an infringement of copyright. Dalcour McLaren does not warrant that this document is definitive nor free of error and does not accept liability for any loss caused or arising from reliance upon information provided herein. Although our best efforts have been made to ensure the accuracy of these plans, all measurements must be confirmed on site. BASED UPON THE ORDNANCE SURVEY MAP WITH THE SANCTION OF THE CONTROLLER OF HM STATIONERY OFFICE. CROWN COPYRIGHT RESERVED. © OS LICENCE NO. 0100031673









OUTER DOWSING

OFFSHORE WIND



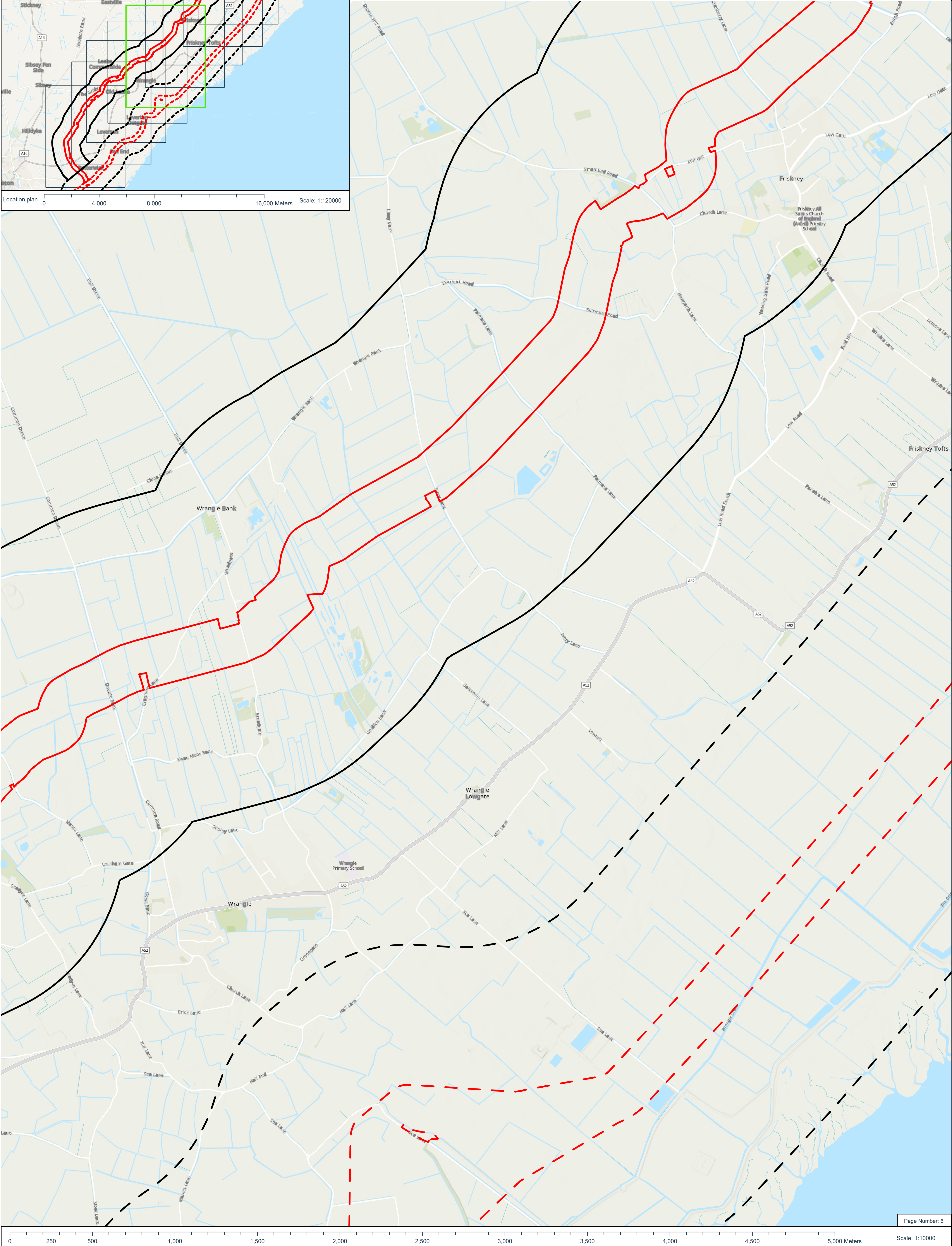
Key:

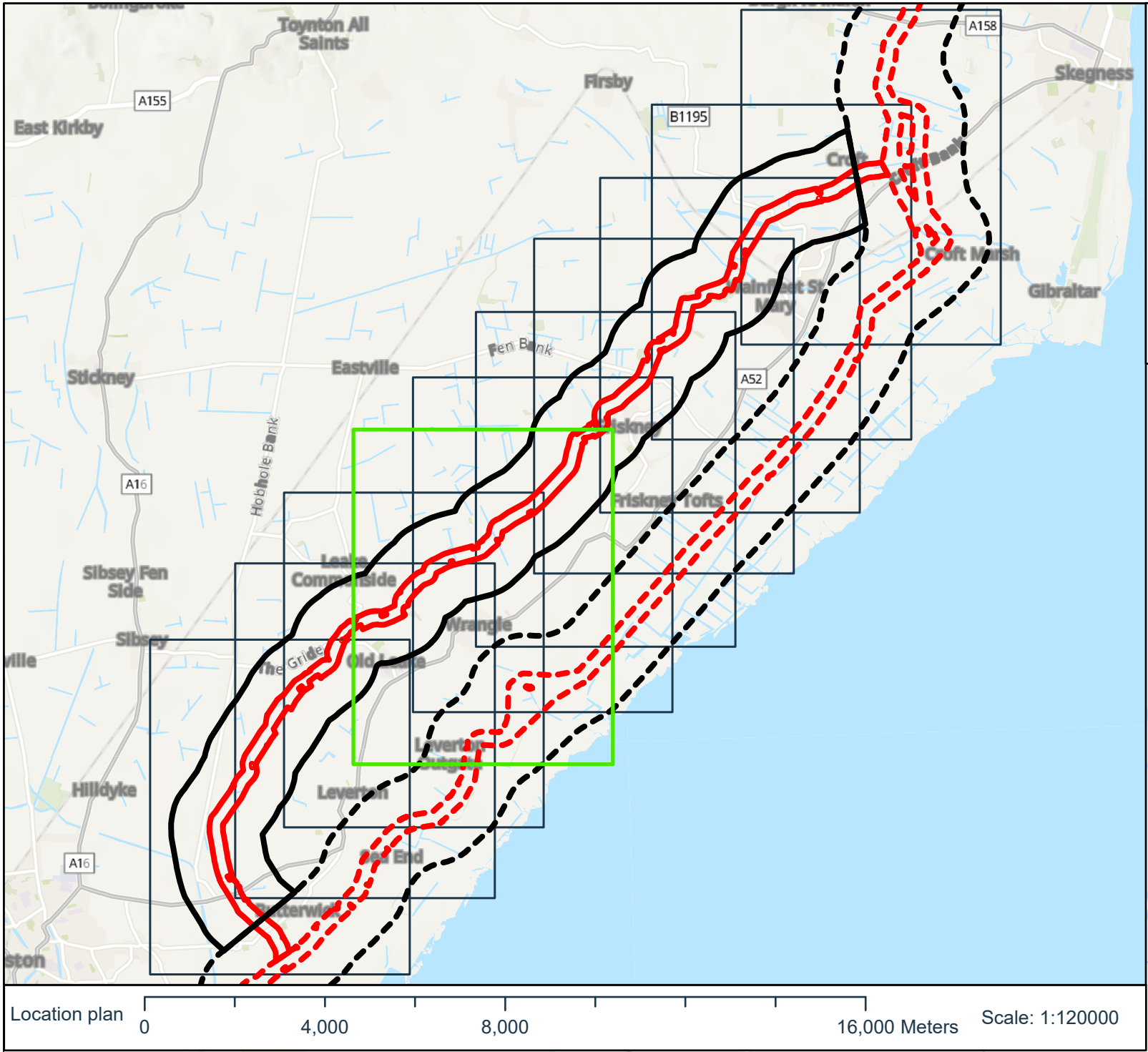
- REV1A- Onshore Cable
- Corridor
- REV1A- Phase 1
- Consultation Search Zone
- REV1- Onshore Cable
- Corridor
- REV1- Phase 1
- Consultation Search Zone



DALCOUR MACLAREN

The information contained in this document is confidential and protected by copyright. The use, copying or disclosure to a third party, either wholly or in part, except with the written permission of, and in the manner prescribed by SLR Consulting Limited constitutes an infringement of copyright. Dalcour McLaren does not warrant that this document is definitive nor free of error and does not accept liability for any loss caused or arising from reliance upon information provided herein. Although our best efforts have been made to ensure the accuracy of these plans, all measurements must be confirmed on site. BASED UPON THE ORDNANCE SURVEY MAP WITH THE SANCTION OF THE CONTROLLER OF HM STATIONERY OFFICE. CROWN COPYRIGHT RESERVED. © OS LICENCE NO. 0100031873





OUTER DOWSING

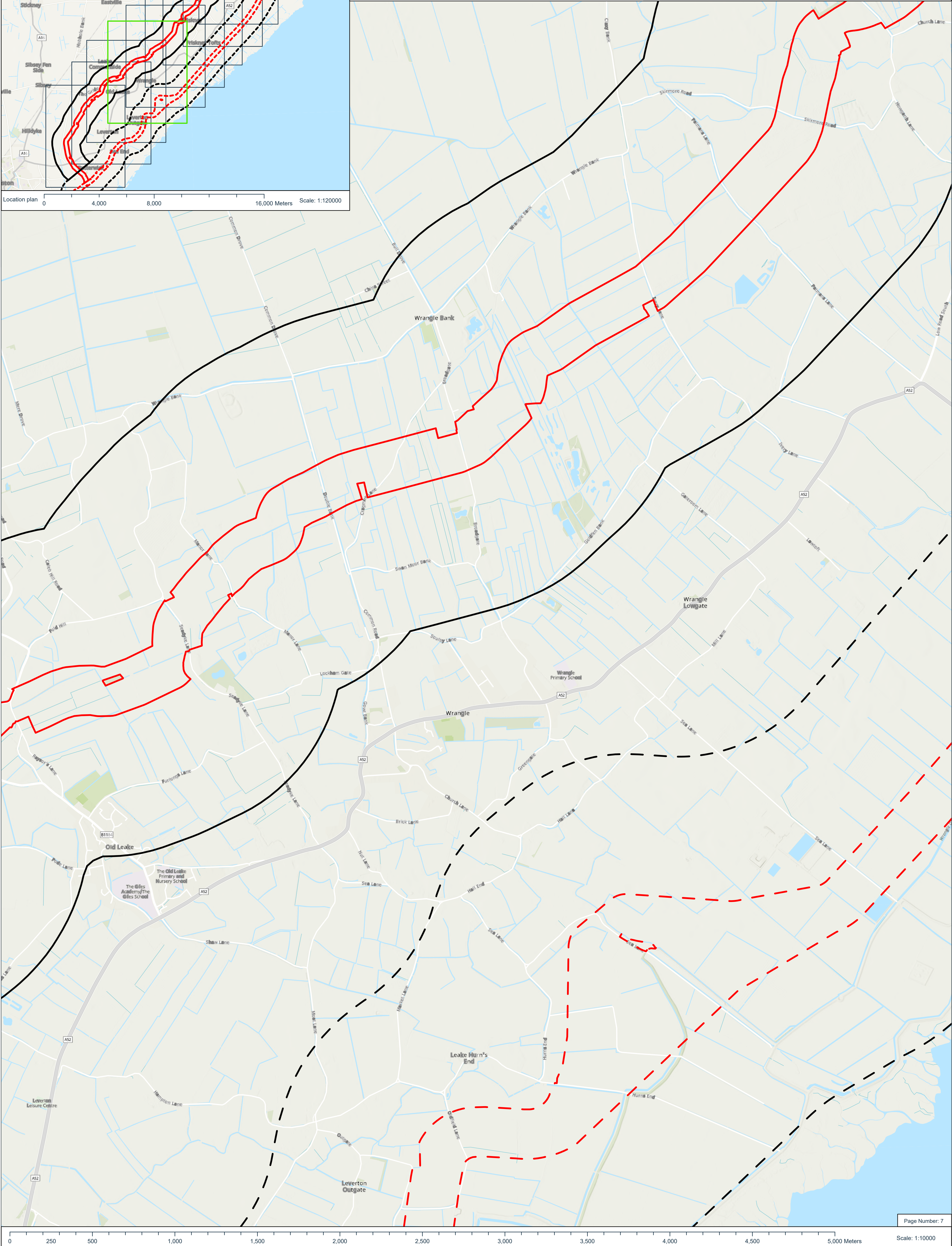
OFFSHORE WIND

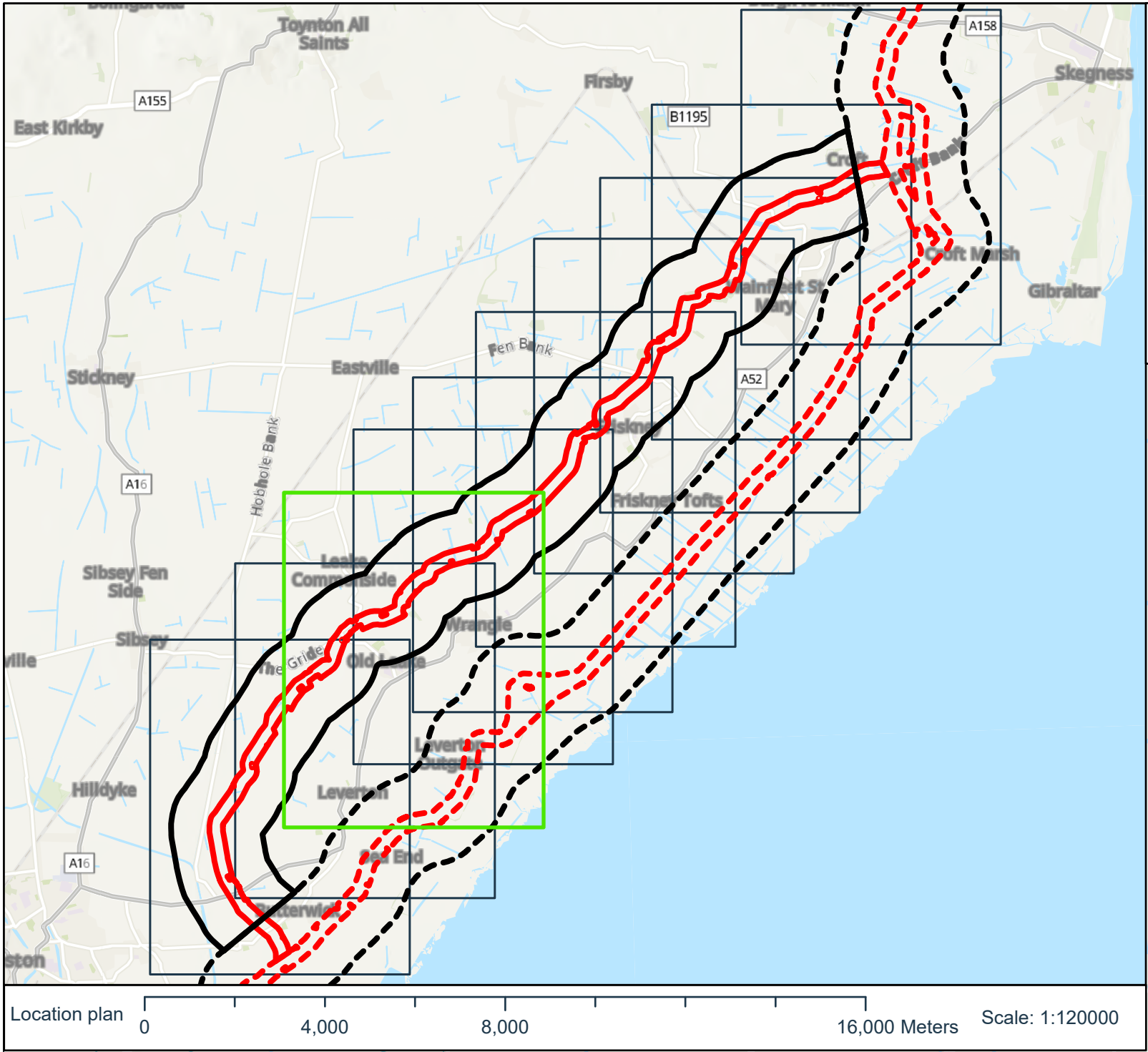
Key:

- REVIa- Onshore Cable
- Corridor
- REVIa- Phase 1
- Consultation Search Zone
- REVI1- Onshore Cable
- Corridor
- REVI1 - Phase 1
- Consultation Search Zone

**DALCOUR
MACLAREN**

The information contained in this document is confidential and protected by copyright. The use, copying or disclosure to a third party, either wholly or in part, except with the written permission of, and in the manner prescribed by SLR Consulting Limited constitutes an infringement of copyright. Dalcour MacLaren does not warrant that this document is definitive nor free of error and does not accept liability for any loss caused or arising from reliance upon information provided herein. Although our best efforts have been made to ensure the accuracy of these plans, all measurements must be confirmed on site. BASED UPON THE ORDNANCE SURVEY MAP WITH THE SANCTION OF THE CONTROLLER OF HM STATIONARY OFFICE. CROWN COPYRIGHT RESERVED. © OS LICENCE NO. 0100031873





OUTER DOWSING

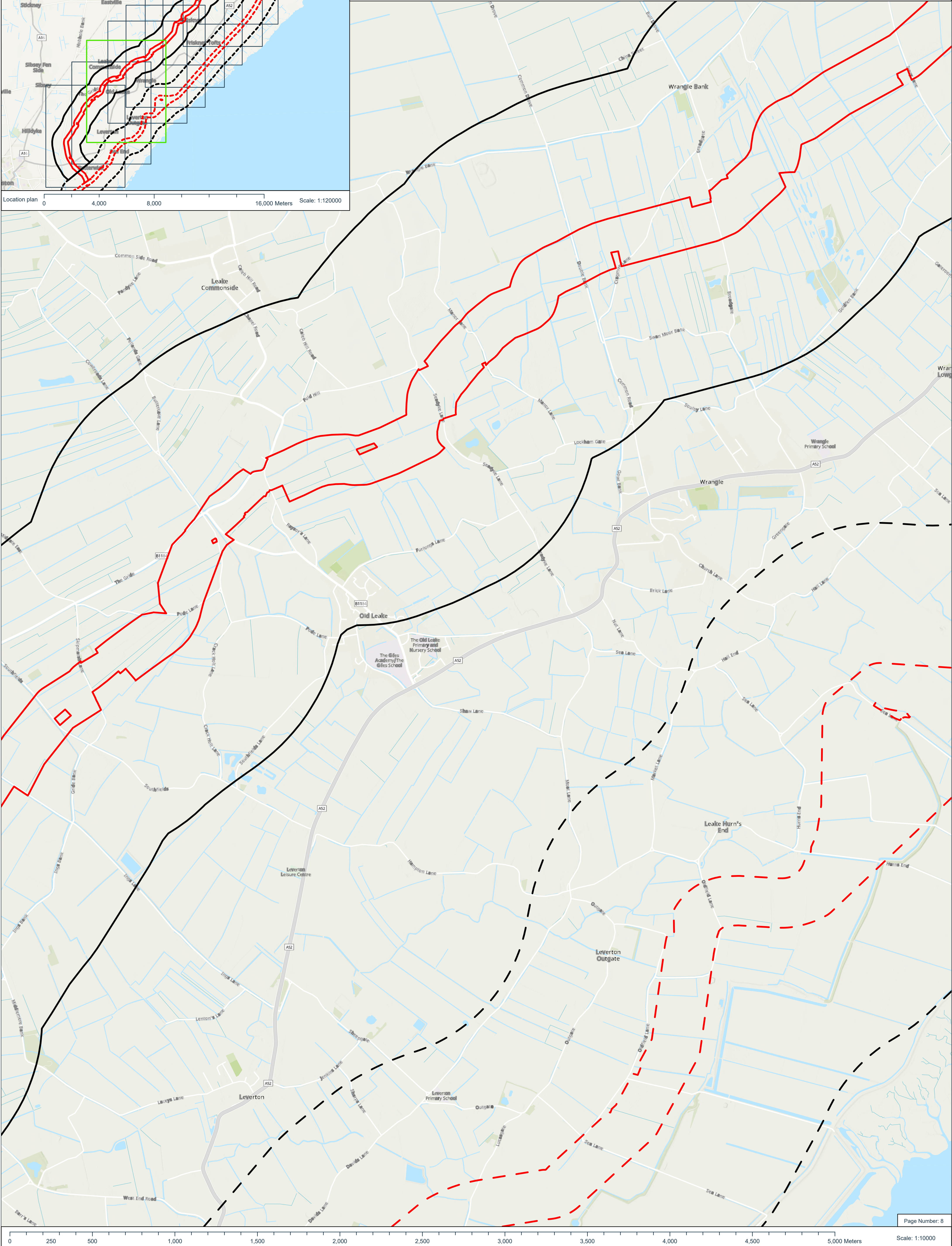
OFFSHORE WIND

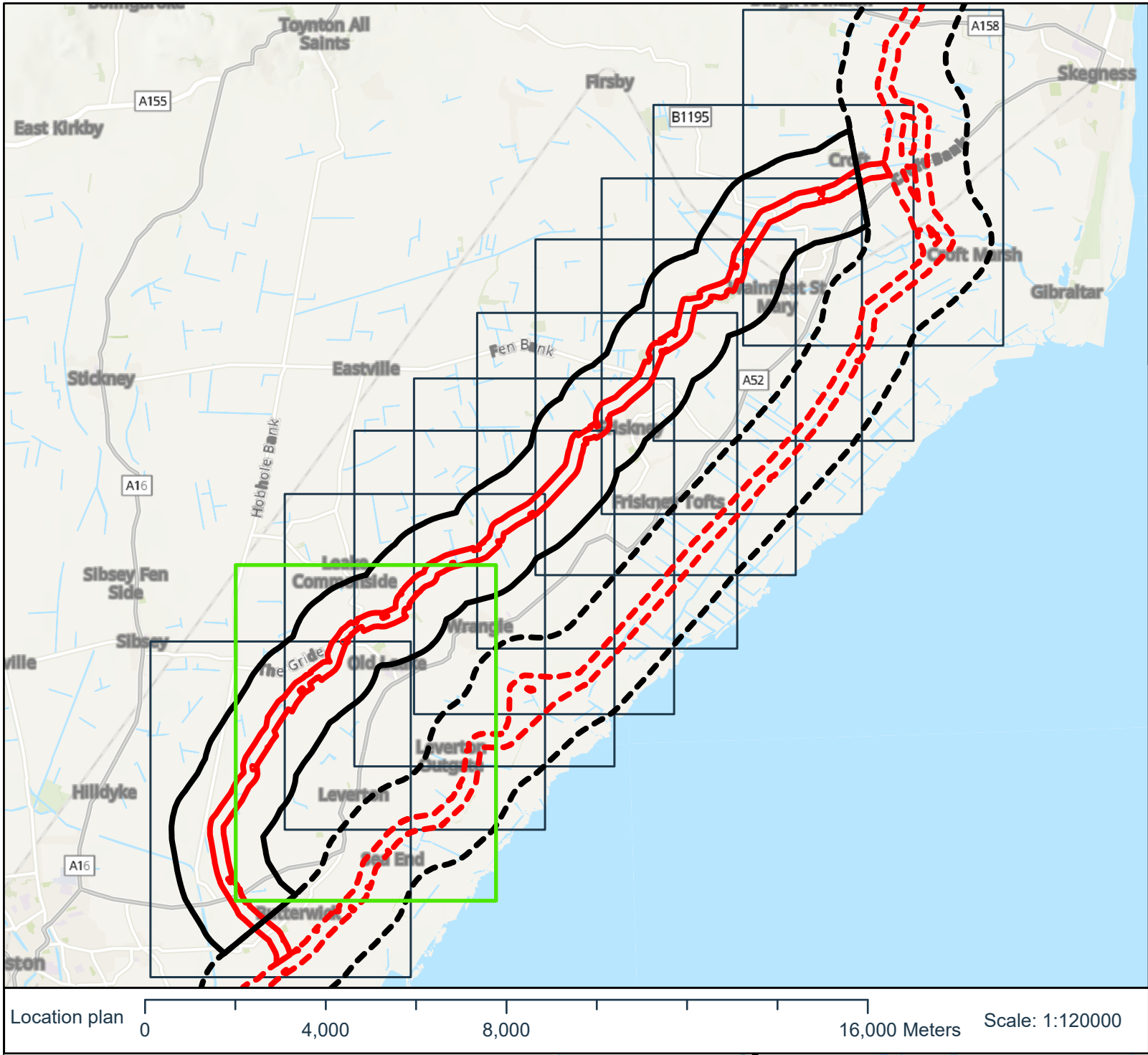
Key:


- REVI/A- Onshore Cable
- Corridor
- REVI/A- Phase 1
- Consultation Search Zone
- REVI-1- Onshore Cable
- Corridor
- REVI-1- Phase 1
- Consultation Search Zone

**DALCOUR
MACLAREN**

The information contained in this document is confidential and protected by copyright. The use, copying or disclosure to a third party, either wholly or in part, except with the written permission of, and in the manner prescribed by SLR Consulting Limited constitutes an infringement of copyright. Dalcour MacLaren does not warrant that this document is definitive nor free of error and does not accept liability for any loss caused or arising from reliance upon information provided herein. Although our best efforts have been made to ensure the accuracy of these plans, all measurements must be confirmed on site. BASED UPON THE ORDNANCE SURVEY MAP WITH THE SANCTION OF THE CONTROLLER OF HM STATIONERY OFFICE. CROWN COPYRIGHT RESERVED. © OS LICENCE NO. 0100031873









OUTER DOWSING

OFFSHORE WIND



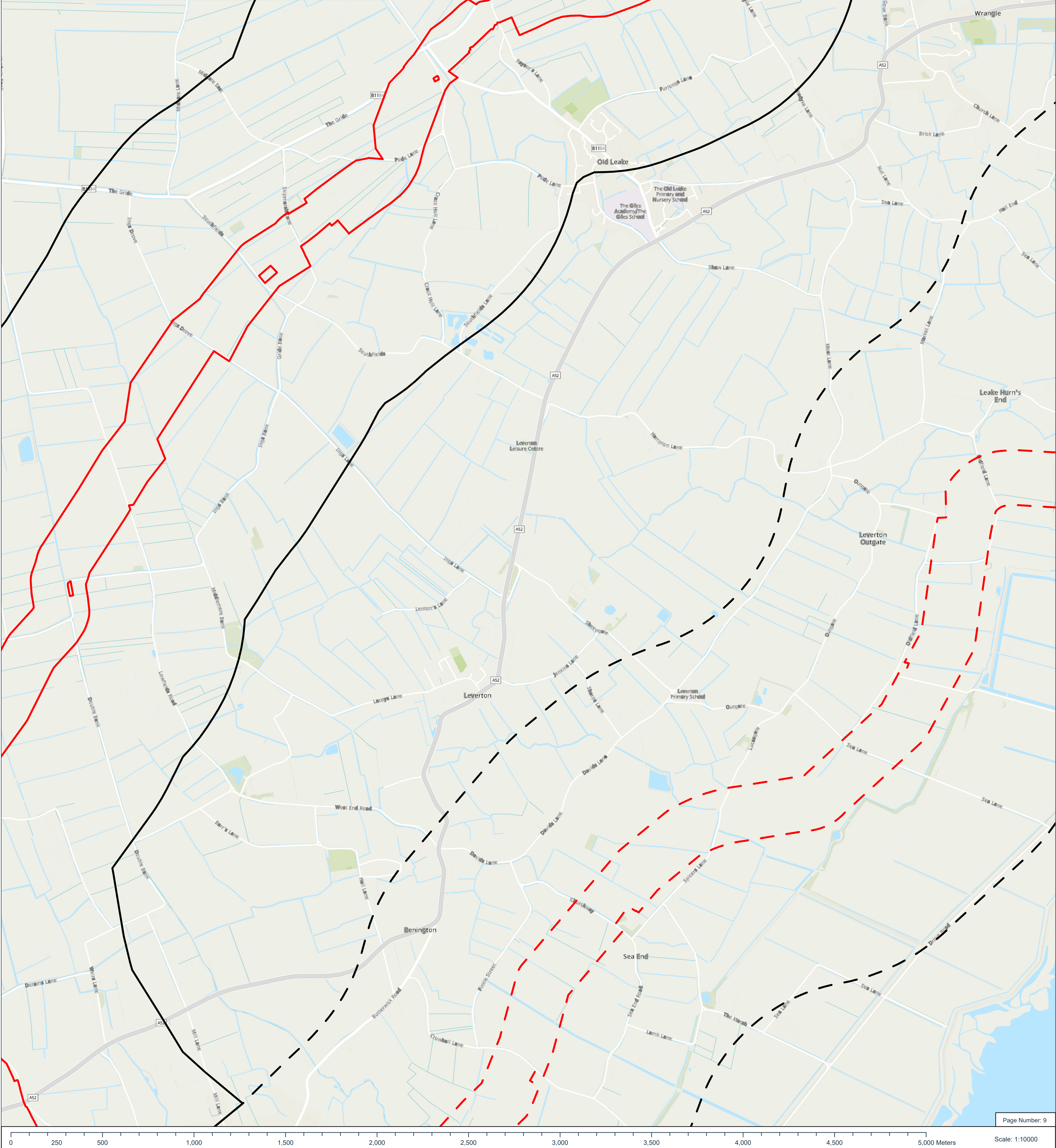
Key:

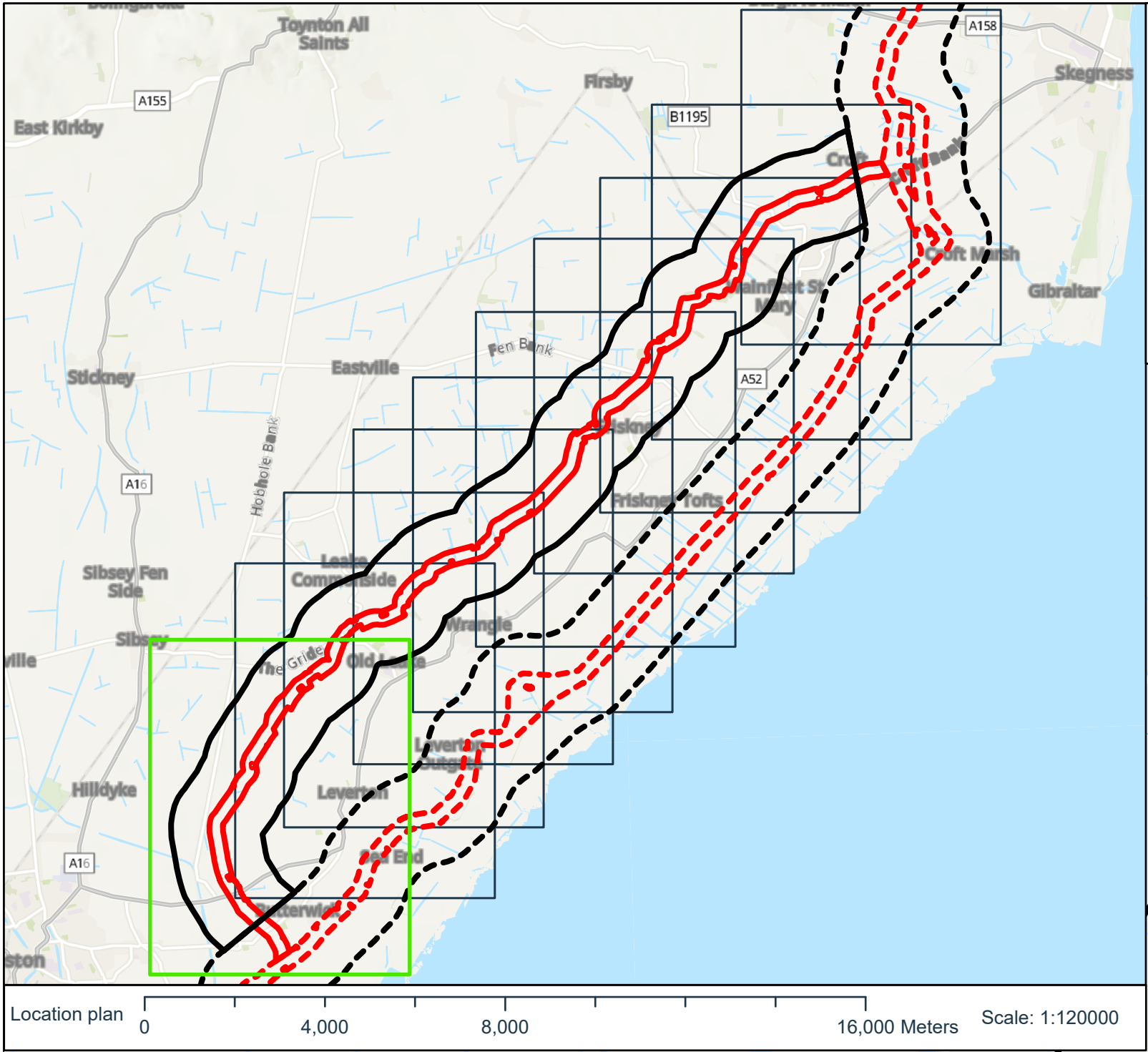
- REV1A- Onshore Cable Corridor
- REV1A- Phase 1 Consultation Search Zone
- REV1- Onshore Cable Corridor
- REV1- Phase 1 Consultation Search Zone




DALCOUR MACLAREN

The information contained in this document is confidential and protected by copyright. The use, copying or disclosure to a third party, either wholly or in part, except with the written permission of, and in the manner prescribed by SLR Consulting Limited constitutes an infringement of copyright. Dalcour MacLaren does not warrant that this document is definitive nor free of error and does not accept liability for any loss caused or arising from reliance upon information provided herein. Although our best efforts have been made to ensure the accuracy of these plans, all measurements must be confirmed on site. BASED UPON THE ORDNANCE SURVEY MAP WITH THE SANCTION OF THE CONTROLLER OF HM STATIONERY OFFICE. CROWN COPYRIGHT RESERVED. © OS LICENCE NO. 0100031673









OUTER DOWSING

OFFSHORE WIND



Key:

- REVI/A- Onshore Cable
- Corridor
- REVI/A- Phase 1
- Consultation Search Zone
- REVI- Onshore Cable
- Corridor
- REVI- Phase 1
- Consultation Search Zone



**DALCOUR
MACLAREN**

The information contained in this document is confidential and protected by copyright. The use, copying or disclosure to a third party, either wholly or in part, except with the written permission of, and in the manner prescribed by SLR Consulting Limited constitutes an infringement of copyright. Dalcour McLaren does not warrant that this document is definitive nor free of error and does not accept liability for any loss caused or arising from reliance upon information provided herein. Although our best efforts have been made to ensure the accuracy of these plans, all measurements must be confirmed on site. BASED UPON THE ORDNANCE SURVEY MAP WITH THE SANCTION OF THE CONTROLLER OF HM STATIONARY OFFICE. CROWN COPYRIGHT RESERVED. © OS LICENCE No. 0100031873

