

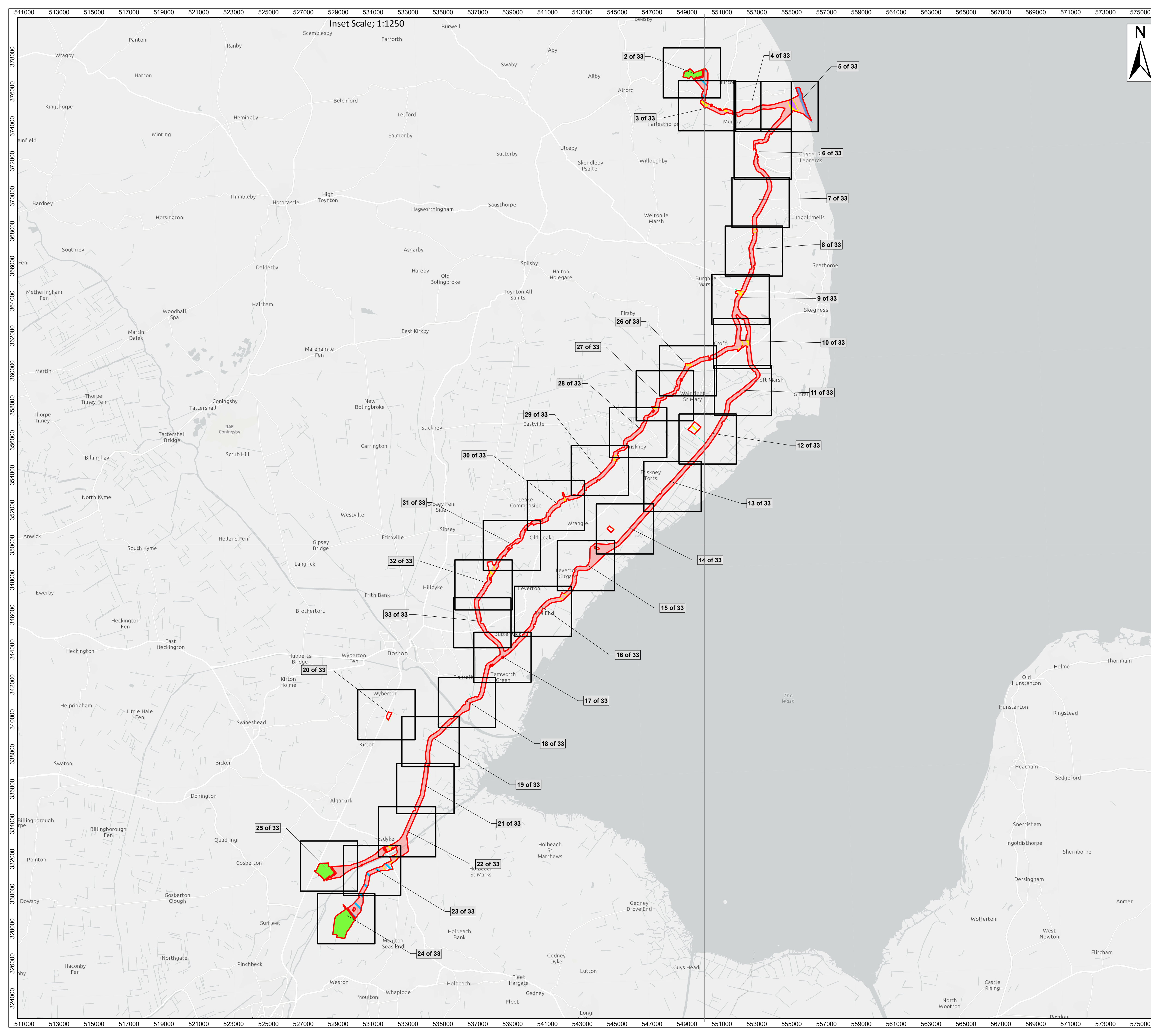
Outer Dowsing Offshore Wind Phase 2 Consultation Draft Works Plans - Onshore

Date: June 2023

Outer Dowsing Document No: 2.01

Internal Reference: PP1-ODOW-DEV-CS-PLN-0001

Rev: V1.0



Inset Scale; 1:1250




- Legend**
- ▬ PEIR Boundary
 - ▬ Works No. 11 – Landfall connection works
 - ▬ Works No. 12 – Transition joint bays and trenchless technique launch pits and associated works
 - ▬ Works No. 13 – Onshore cable circuits and associated works to Onshore HV substation
 - ▬ Works No. 14 – Onshore HV substation and associated works
 - ▬ Works No. 15 – Onshore cable circuits and associated works to National Grid substation
 - ▬ Works No. 16 – Temporary vehicular access tracks, bellmouths, visibility splays and associated footpaths
 - ▬ Works No. 17 – Temporary works areas
 - ▬ Works No. 18 – Permanent vehicular access tracks, bellmouths, visibility splays and associated footpaths
 - ▬ Works No. 20 – Use of, Reinforcement or replacement of the bridge

Source:
 Contains Esri UK, Esri, HERE, Garmin, Foursquare, GeoTechnologies, Inc, METI/NASA, USGS, Esri UK, Esri, HERE, Garmin, FAO, NOAA, USGS.
 Contains OS data @ Crown Copyright and database right 2022. All rights reserved.

Notes:	Status:
	FINAL

Onshore Coordinate System
 Datum: OSGB 1936
 Spheroid: Airy 1830
 Projection: British National Grid
 Central Meridian: 2 W
 Vertical Reference: Newlyn



Outer Dowsing Offshore Wind 2.01 Works Plan Onshore Phase 2 Consultation

Drawing No: PP1-ODOW-DEV-CS-PLN-0001

Drawing 1 of 33			Page Size: A1		
Rev No:	Date	Description	Drawn	Checked	Approved
V1	30.05.2023	First Issue	JB/SR	PM	DW



This document may only be used for the purpose for which it was commissioned and in accordance with the terms of engagement for that commission. Unauthorised use of this document in any form whatsoever is prohibited.

548000

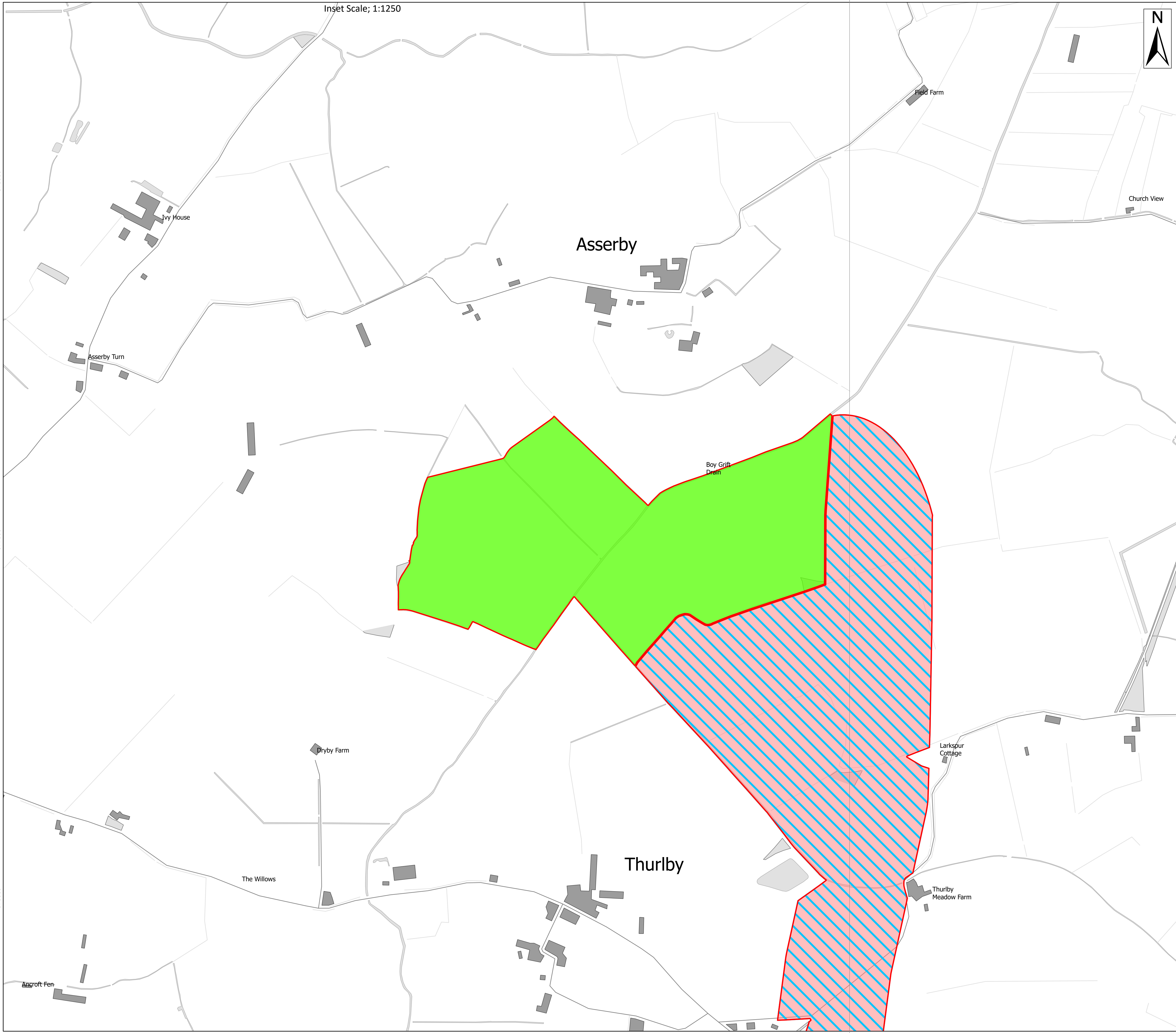
549000

550000

Inset Scale; 1:1250



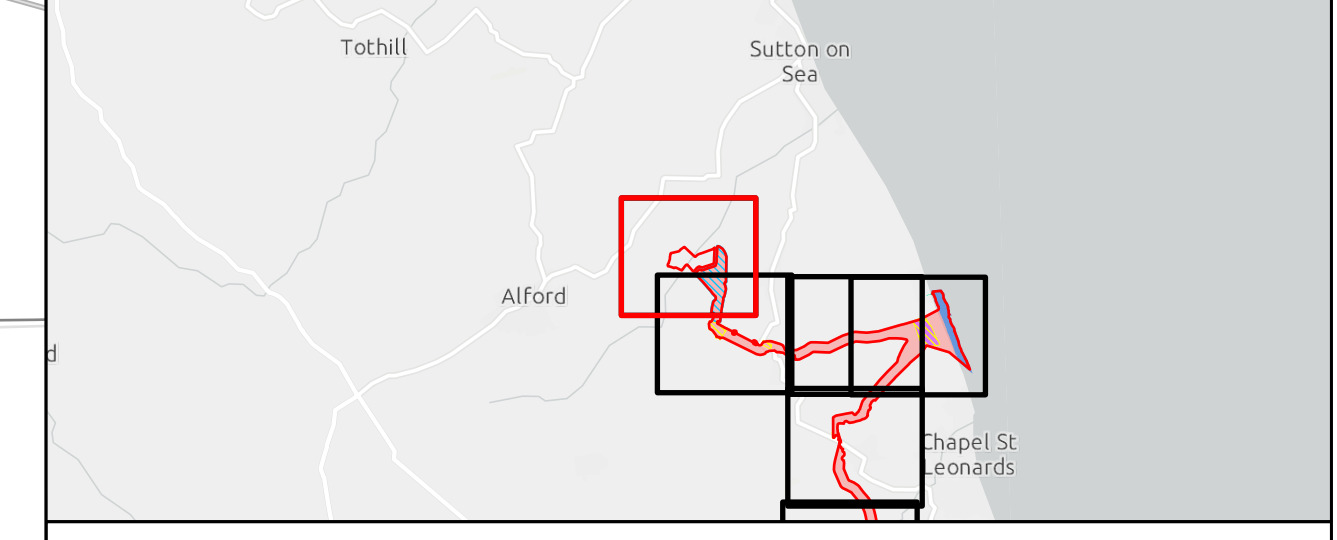

- Legend**
- ▭ PEIR Boundary
 - ▭ Works No. 13 – Onshore cable circuits and associated works to Onshore HV substation
 - ▭ Works No. 14 – Onshore HV substation and associated works
 - ▭ Works No. 15 - Onshore cable circuits and associated works to National Grid substation
 - ▭ Works No. 18 – Permanent vehicular access tracks, bellmouths, visibility splays and associated footpaths



Source:
 Contains Esri Community Maps Contributors, Esri UK, Esri, HERE, Garmin, Foursquare, GeoTechnologies, Inc, METI/NASA, USGS, Esri UK, Esri, HERE, Garmin, Foursquare, METI/NASA, USGS.

Notes: Route: Lincolnshire Node Substation: Lincolnshire Node ONSS Study Area	Status: FINAL
--	-----------------------------

Onshore Coordinate System
 Datum: OSGB 1936
 Spheroid: Airy 1830
 Projection: British National Grid
 Central Meridian: 2 W
 Vertical Reference: Newlyn



**Outer Dowsing Offshore Wind
 2.01 Works Plan Onshore
 Phase 2 Consultation**

Drawing No: PP1-ODOW-DEV-CS-PLN-0001

Drawing 2 of 33 Page Size: A1

Rev No:	Date	Description	Drawn	Checked	Approved
V1	30.05.2023	First Issue	JB/SR	PM	DW



This document may only be used for the purpose for which it was commissioned and in accordance with the terms of engagement for that commission. Unauthorised use of this document in any form whatsoever is prohibited.

548000

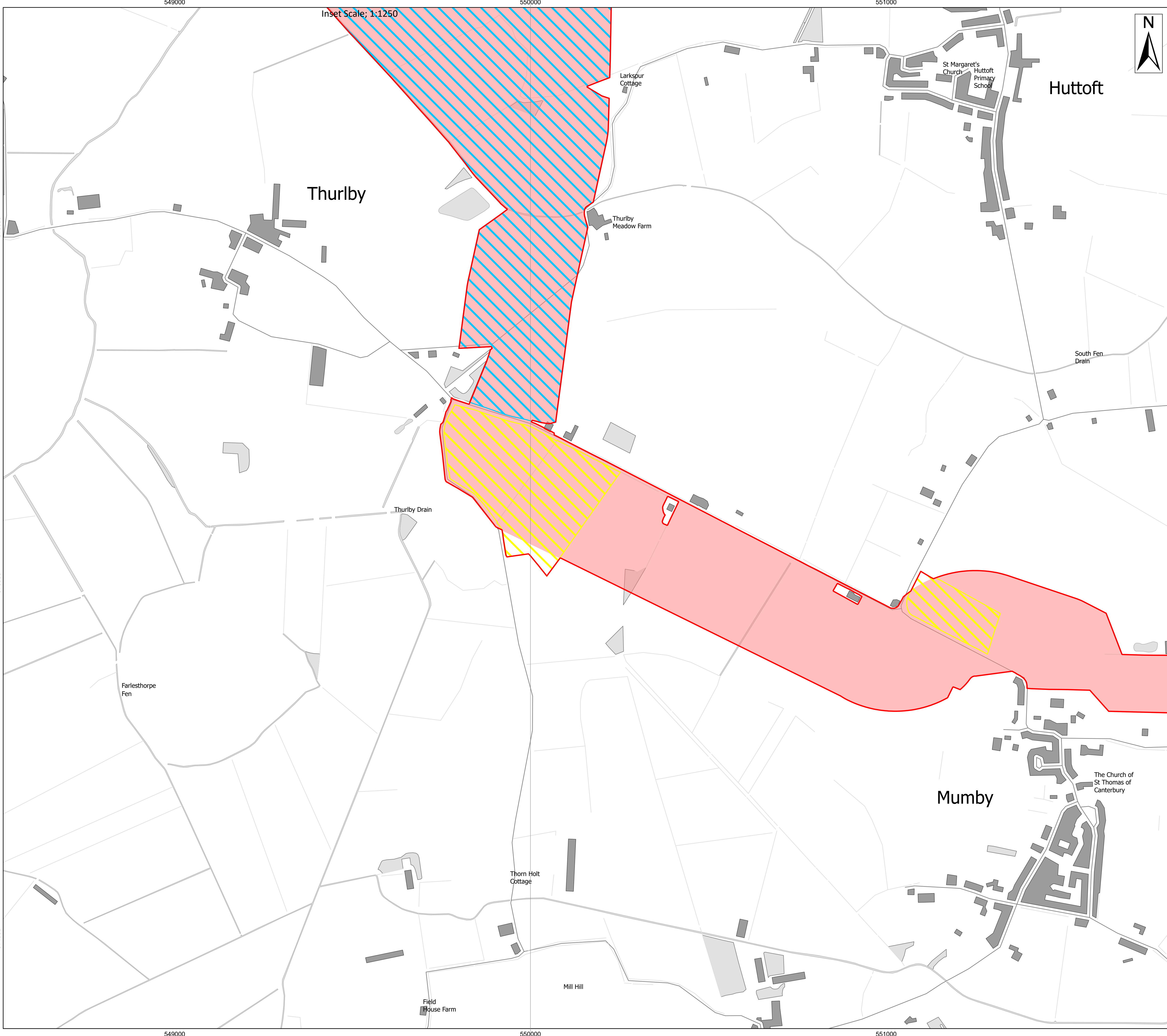
549000

550000

378000

377000

376000



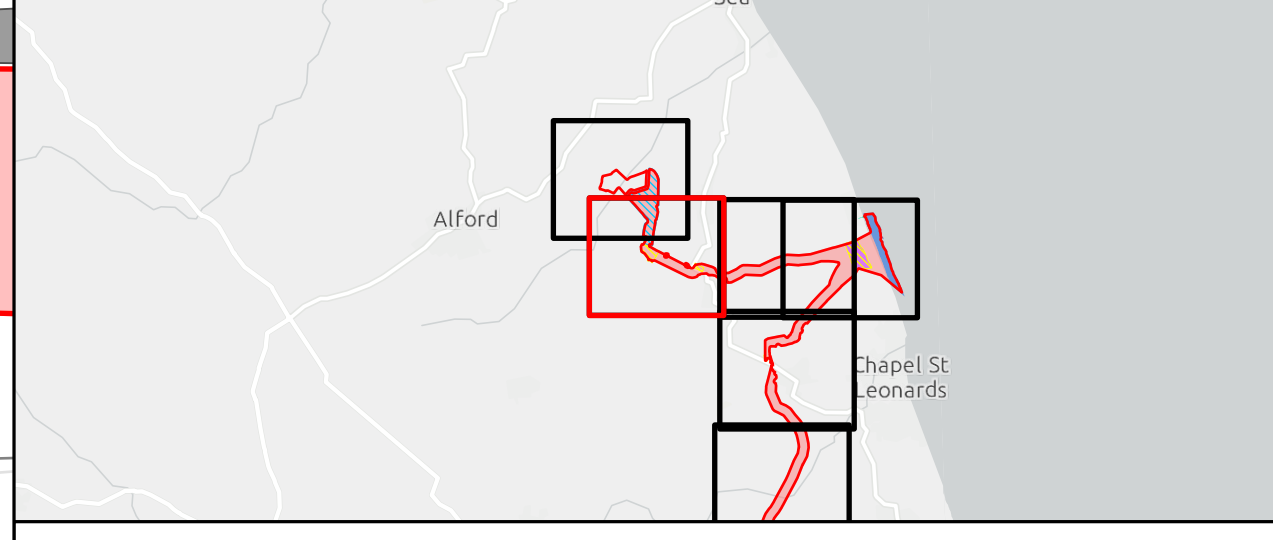
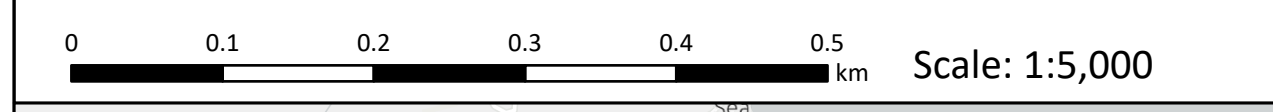
Inset Scale: 1:1250

- Legend**
- PEIR Boundary
 - Works No. 13 – Onshore cable circuits and associated works to Onshore HV substation
 - Works No. 17 – Temporary works areas
 - Works No. 18 – Permanent vehicular access tracks, bellmouths, visibility splays and associated footpaths

Source:
 Contains Esri Community Maps Contributors, Esri UK, Esri, HERE, Garmin, Foursquare, GeoTechnologies, Inc, METI/NASA, USGS, Esri UK, Esri, HERE, Garmin, Foursquare, METI/NASA, USGS.

Notes: Route: Lincolnshire Node	Status: FINAL
---	-------------------------

Onshore Coordinate System
 Datum: OSGB 1936
 Spheroid: Airy 1830
 Projection: British National Grid
 Central Meridian: 2 W
 Vertical Reference: Newlyn



Outer Dowsing Offshore Wind 2.01 Works Plan Onshore Phase 2 Consultation

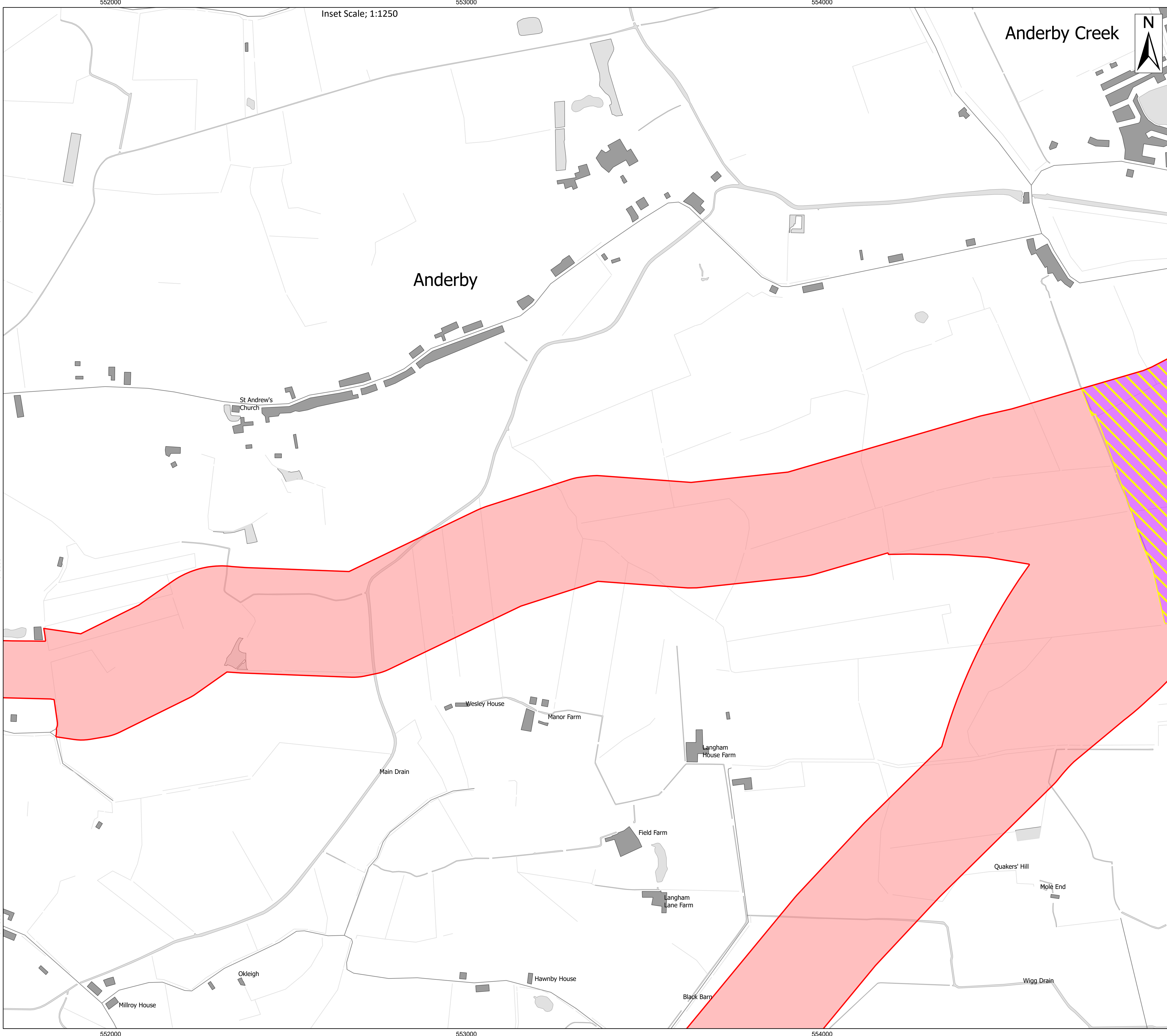
Drawing No: PP1-ODOW-DEV-CS-PLN-0001

Drawing 3 of 33 Page Size: A1

Rev No:	Date	Description	Drawn	Checked	Approved
V1	30.05.2023	First Issue	JB/SR	PM	DW

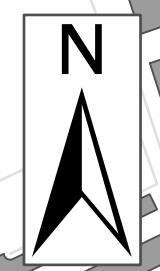


This document may only be used for the purpose for which it was commissioned and in accordance with the terms of engagement for that commission. Unauthorised use of this document in any form whatsoever is prohibited.



Inset Scale; 1:1250

Anderby Creek

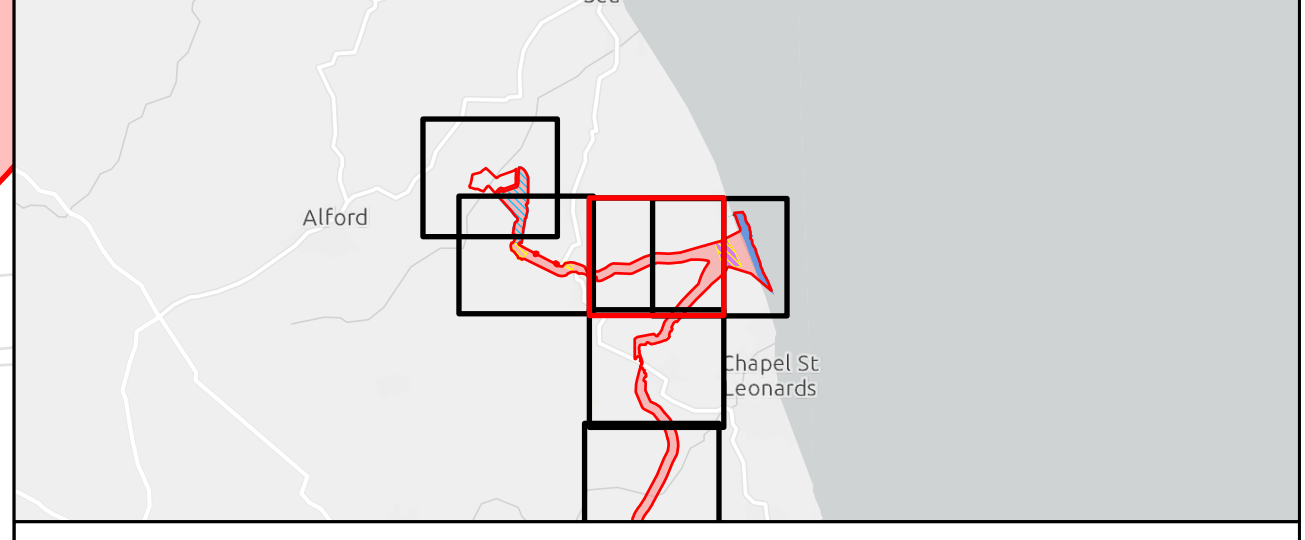



- Legend**
- PEIR Boundary
 - Works No. 12 – Transition joint bays and trenchless technique launch pits and associated works
 - Works No. 13 – Onshore cable circuits and associated works to Onshore HV substation
 - Works No. 17 – Temporary works areas

Source:
 Contains Esri Community Maps Contributors, Esri UK, Esri, HERE, Garmin, Foursquare, GeoTechnologies, Inc, METI/NASA, USGS, Esri UK, Esri, HERE, Garmin, Foursquare, METI/NASA, USGS.

Notes: Route: Lincolnshire Node and Weston Marsh	Status: FINAL
--	-------------------------

Onshore Coordinate System
 Datum: OSGB 1936
 Spheroid: Airy 1830
 Projection: British National Grid
 Central Meridian: 2 W
 Vertical Reference: Newlyn



**Outer Dowsing Offshore Wind
 2.01 Works Plan Onshore
 Phase 2 Consultation**

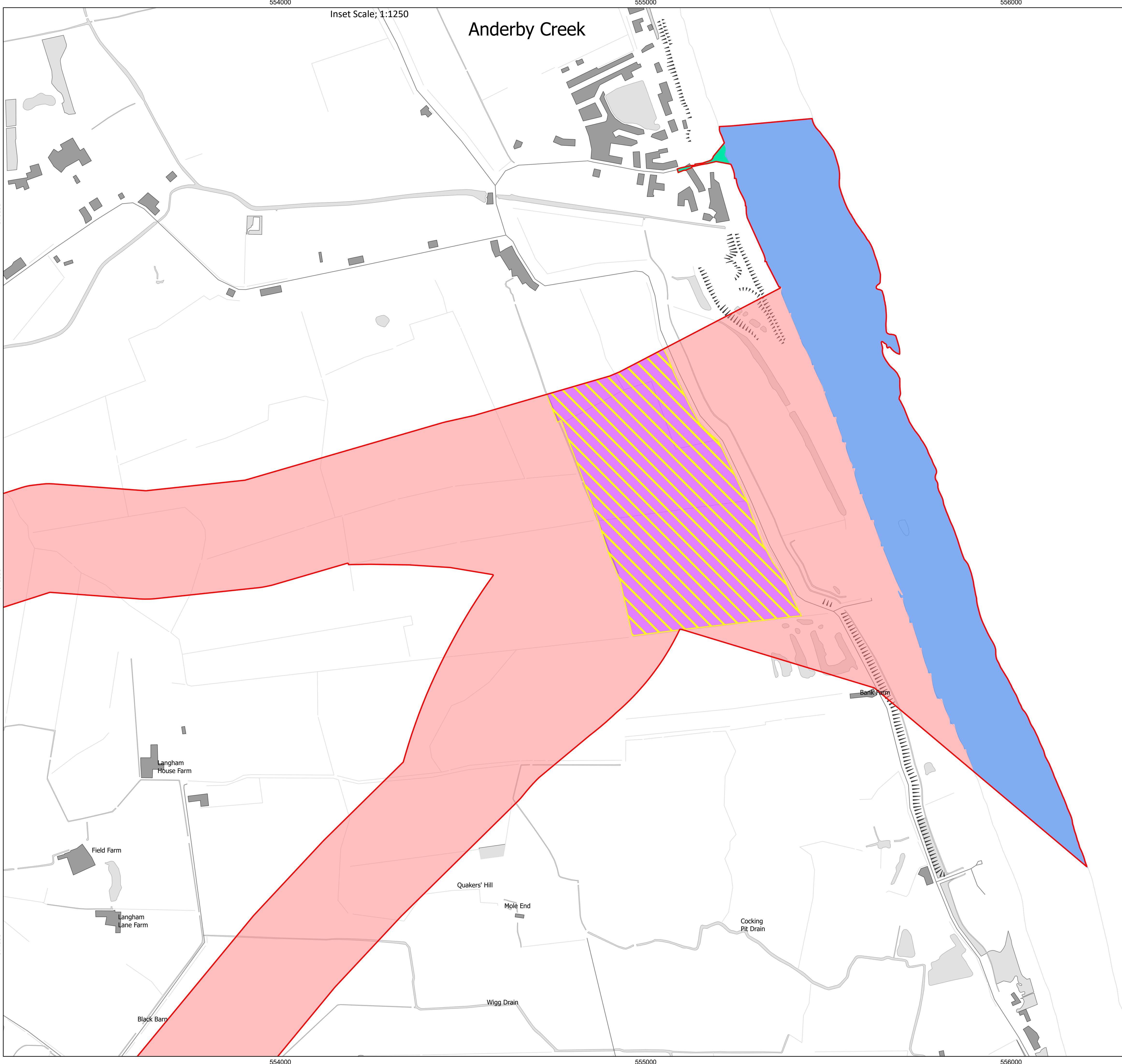
Drawing No: PP1-ODOW-DEV-CS-PLN-0001

Drawing 4 of 33 Page Size: A1

Rev No:	Date	Description	Drawn	Checked	Approved
V1	30.05.2023	First Issue	JB/SR	PM	DW



This document may only be used for the purpose for which it was commissioned and in accordance with the terms of engagement for that commission. Unauthorised use of this document in any form whatsoever is prohibited.



Inset Scale: 1:1250

Anderby Creek

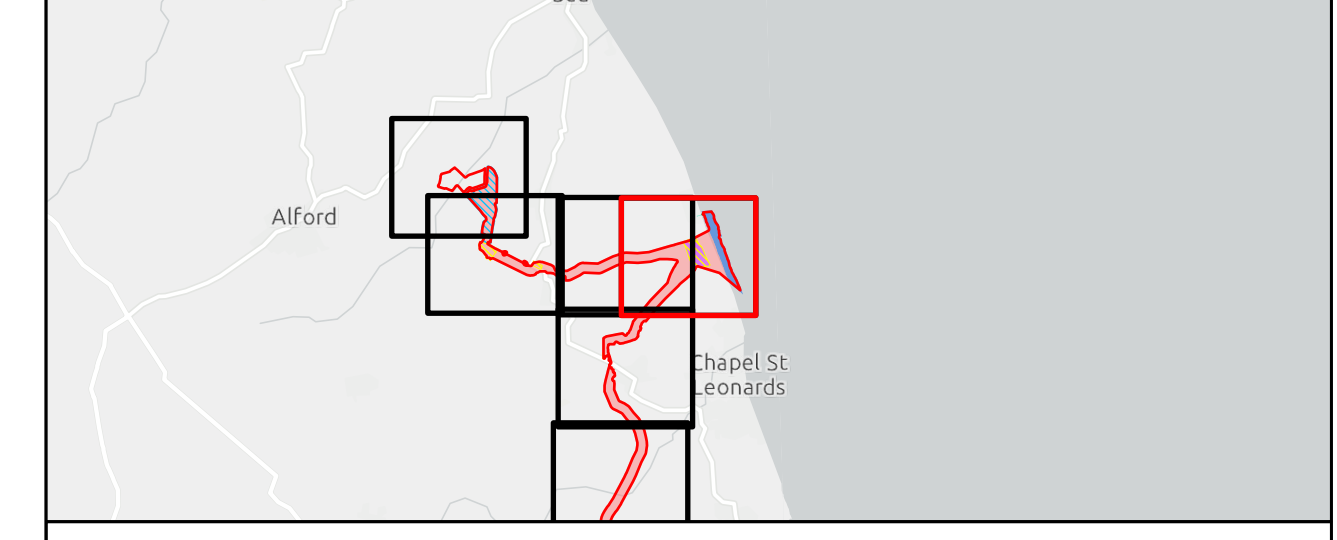



- Legend**
- ▬ PEIR Boundary
 - ▬ Works No. 11 – Landfall connection works
 - ▬ Works No. 12 – Transition joint bays and trenchless technique launch pits and associated works
 - ▬ Works No. 13 – Onshore cable circuits and associated works to Onshore HV substation
 - ▬ Works No. 16 – Temporary vehicular access tracks, bellmouths, visibility splays and associated footpaths
 - ▬ Works No. 17 – Temporary works areas

Source:
 Contains Esri Community Maps Contributors, Esri UK, Esri, HERE, Garmin, Foursquare, GeoTechnologies, Inc, METI/NASA, USGS, Esri UK, Esri, HERE, Garmin, Foursquare, METI/NASA, USGS.

Notes: Route: Lincolnshire Node and Weston Marsh	Status: FINAL
--	-----------------------------

Onshore Coordinate System
 Datum: OSGB 1936
 Spheroid: Airy 1830
 Projection: British National Grid
 Central Meridian: 2 W
 Vertical Reference: Newlyn



Outer Dowsing Offshore Wind 2.01 Works Plan Onshore Phase 2 Consultation

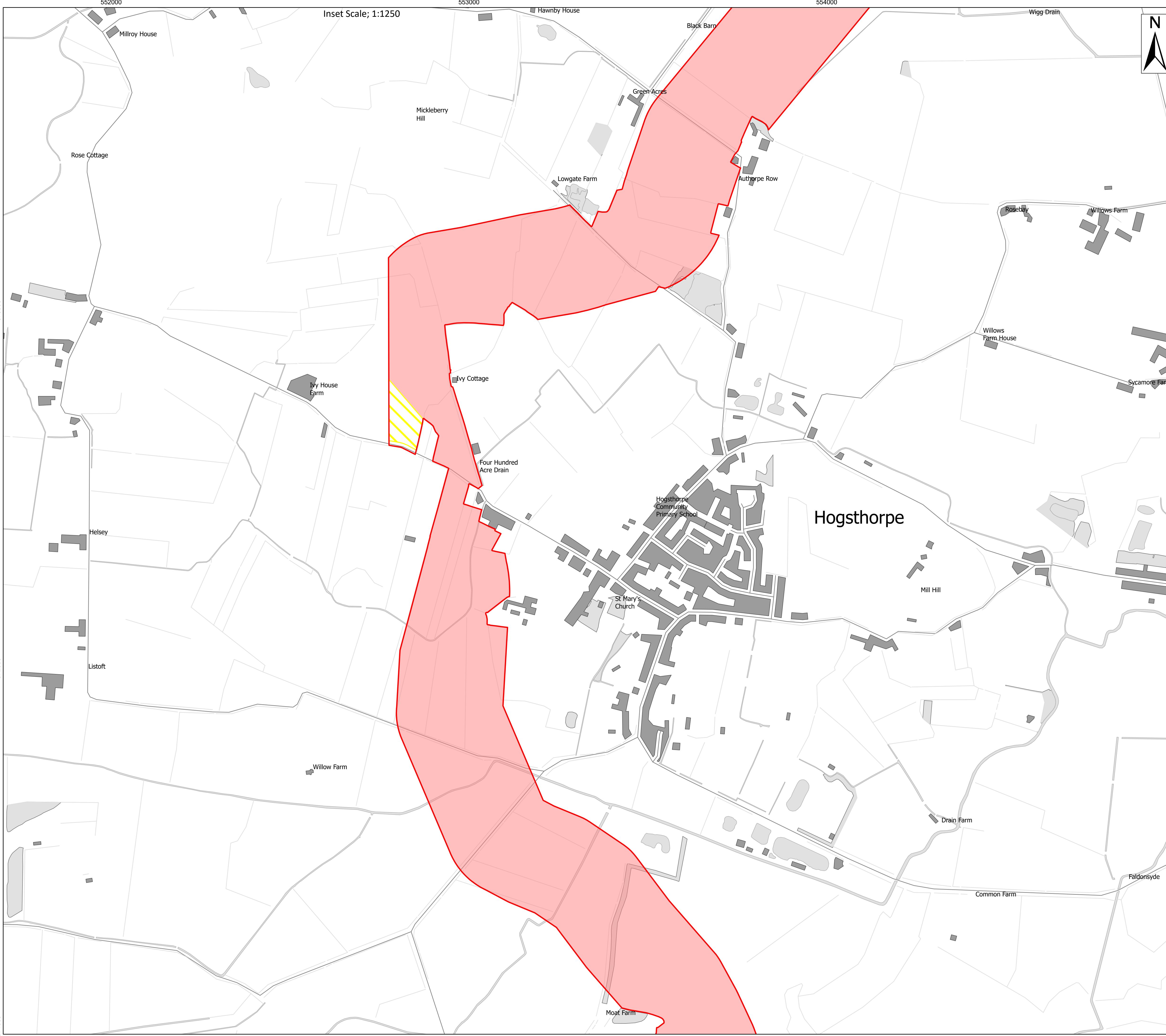
Drawing No: PP1-ODOW-DEV-CS-PLN-0001

Drawing 5 of 33 Page Size: A1

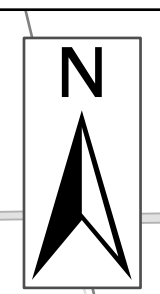
Rev No:	Date	Description	Drawn	Checked	Approved
V1	30.05.2023	First Issue	JB/SR	PM	DW



This document may only be used for the purpose for which it was commissioned and in accordance with the terms of engagement for that commission. Unauthorised use of this document in any form whatsoever is prohibited.



Inset Scale; 1:1250

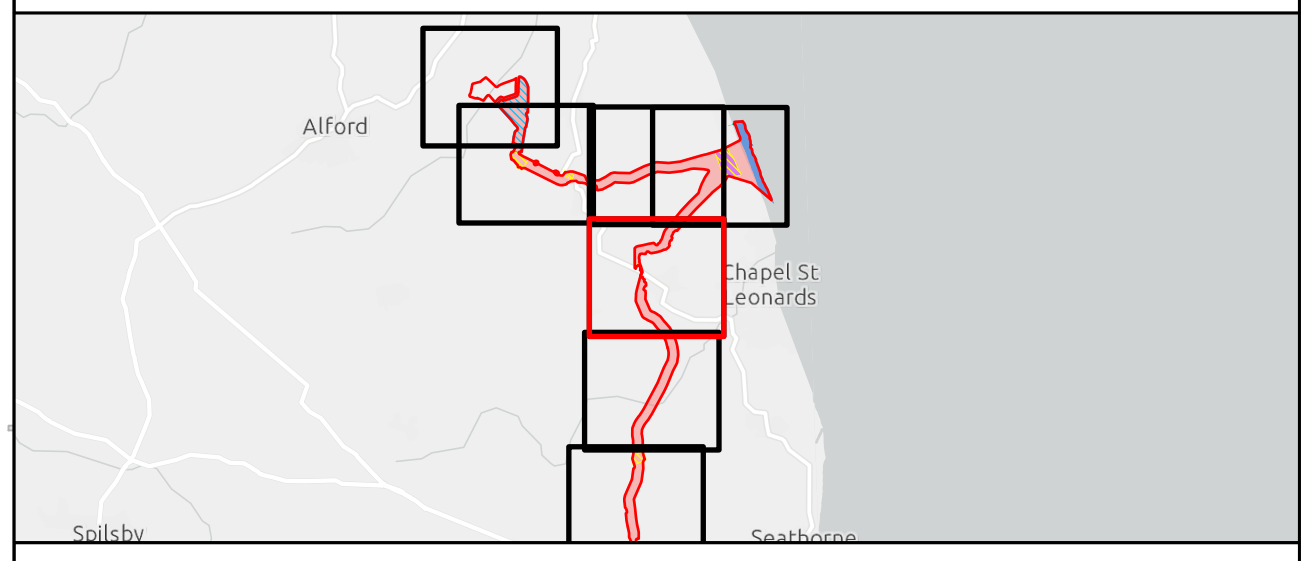
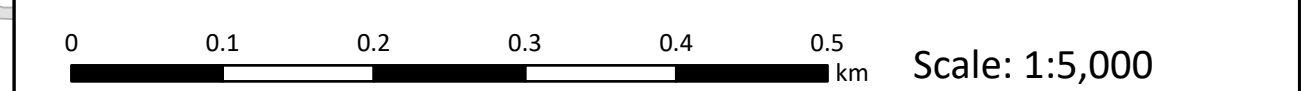


- Legend**
- PEIR Boundary
 - Works No. 13 – Onshore cable circuits and associated works to Onshore HV substation
 - Works No. 17 – Temporary works areas

Source:
 Contains Esri Community Maps Contributors, Esri UK, Esri, HERE, Garmin, Foursquare, GeoTechnologies, Inc, METI/NASA, USGS, Esri UK, Esri, HERE, Garmin, Foursquare, METI/NASA, USGS.

Notes: Route: Weston Marsh	Status: FINAL
--------------------------------------	-------------------------

Onshore Coordinate System
 Datum: OSGB 1936
 Spheroid: Airy 1830
 Projection: British National Grid
 Central Meridian: 2 W
 Vertical Reference: Newlyn



Outer Dowsing Offshore Wind 2.01 Works Plan Onshore Phase 2 Consultation

Drawing No: PP1-ODOW-DEV-CS-PLN-0001

Drawing 6 of 33			Page Size: A1		
Rev No:	Date	Description	Drawn	Checked	Approved
V1	30.05.2023	First Issue	JB/SR	PM	DW



This document may only be used for the purpose for which it was commissioned and in accordance with the terms of engagement for that commission. Unauthorised use of this document in any form whatsoever is prohibited.



Inset Scale; 1:1250

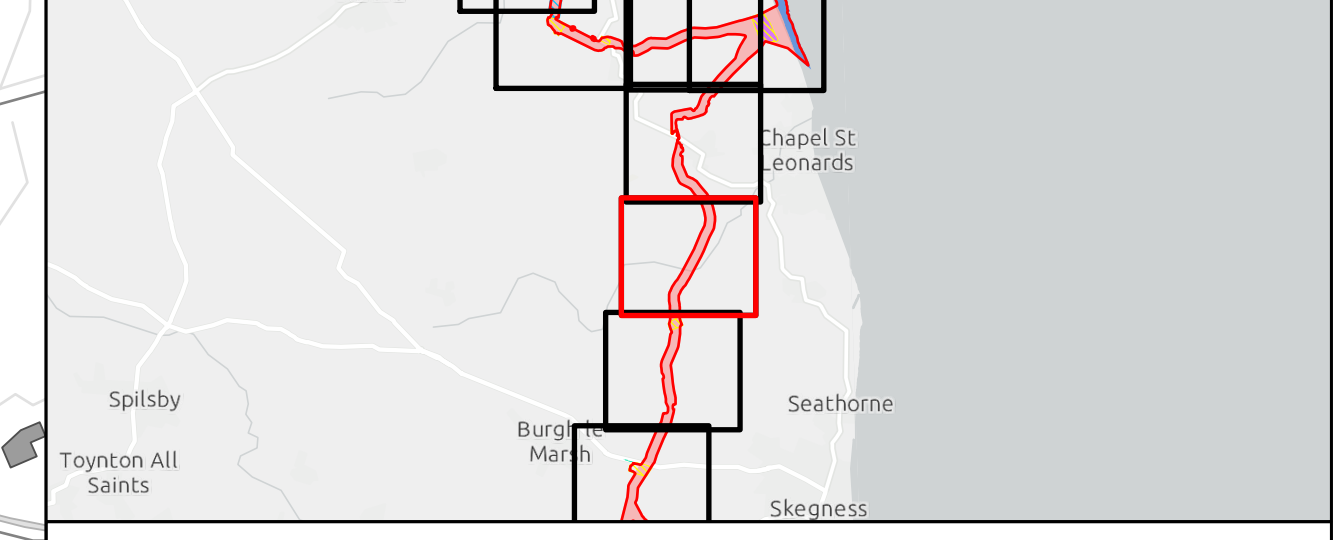
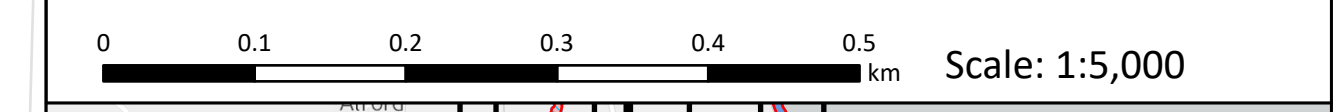


- Legend**
- PEIR Boundary
 - Works No. 13 – Onshore cable circuits and associated works to Onshore HV substation

Source:
 Contains Esri Community Maps Contributors, Esri UK, Esri, HERE, Garmin, Foursquare, GeoTechnologies, Inc, METI/NASA, USGS, Esri UK, Esri, HERE, Garmin, Foursquare, METI/NASA, USGS.

Notes: Route: Weston Marsh	Status: FINAL
--------------------------------------	-------------------------

Onshore Coordinate System
 Datum: OSGB 1936
 Spheroid: Airy 1830
 Projection: British National Grid
 Central Meridian: 2 W
 Vertical Reference: Newlyn



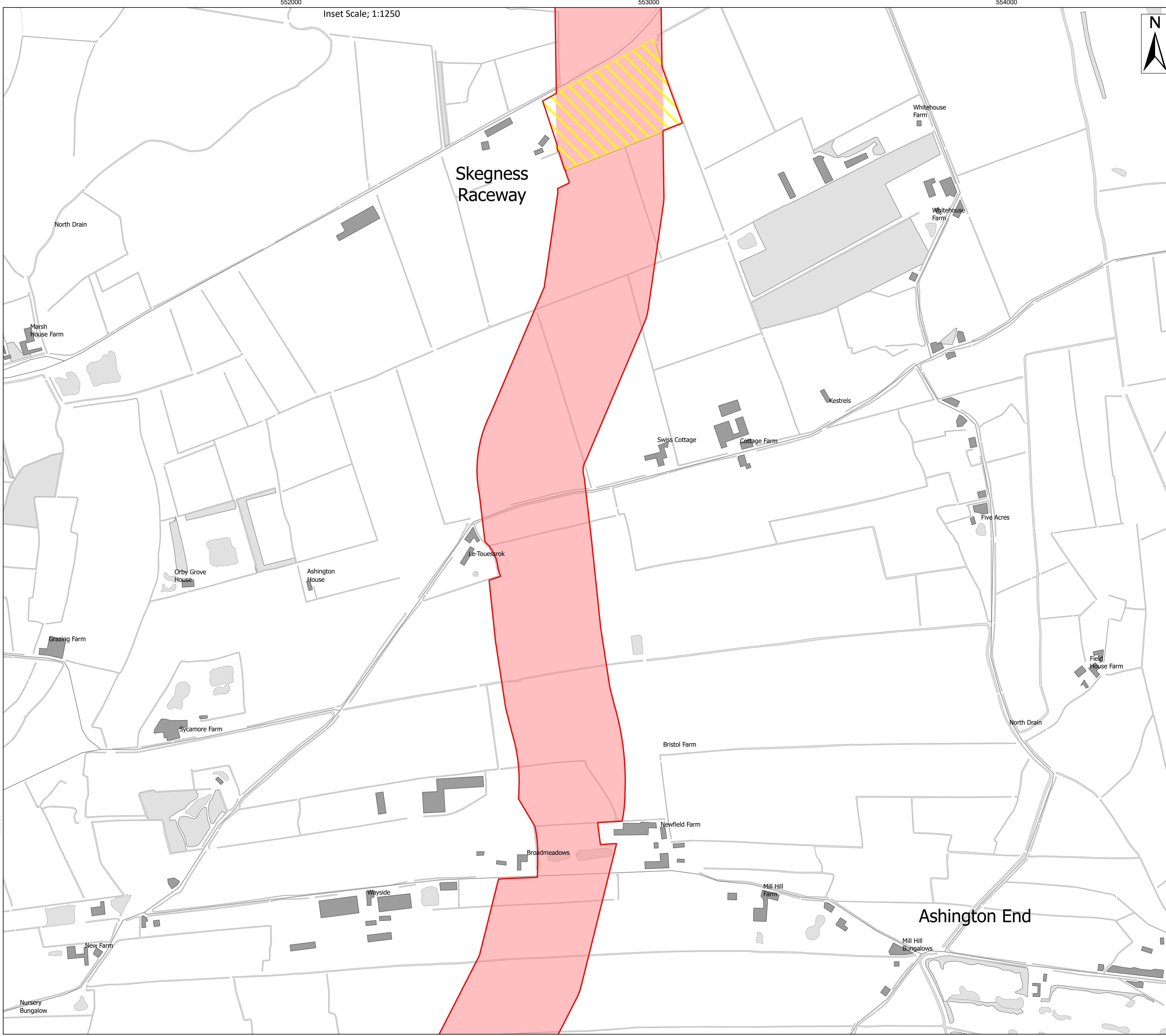
Outer Dowsing Offshore Wind 2.01 Works Plan Onshore Phase 2 Consultation

Drawing No: PP1-ODOW-DEV-CS-PLN-0001

Drawing 7 of 33			Page Size: A1		
Rev No:	Date	Description	Drawn	Checked	Approved
V1	30.05.2023	First Issue	JB/SR	PM	DW



This document may only be used for the purpose for which it was commissioned and in accordance with the terms of engagement for that commission. Unauthorised use of this document in any form whatsoever is prohibited.



Inset Scale; 1:1250

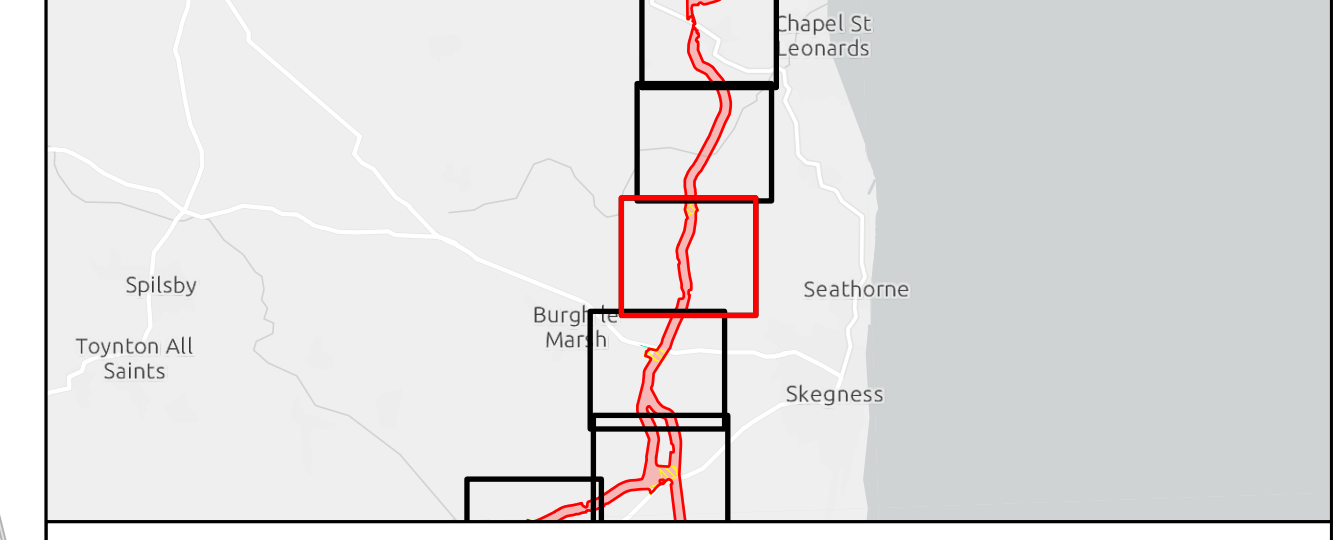



- Legend**
- PEIR Boundary
 - Works No. 13 – Onshore cable circuits and associated works to Onshore HV substation
 - Works No. 17 – Temporary works areas

Source:
 Contains Esri Community Maps Contributors, Esri UK, Esri, HERE, Garmin, Foursquare, GeoTechnologies, Inc, METI/NASA, USGS, Esri UK, Esri, HERE, Garmin, Foursquare, METI/NASA, USGS.

Notes: Route: Weston Marsh	Status: FINAL
--------------------------------------	-------------------------

Onshore Coordinate System
 Datum: OSGB 1936
 Spheroid: Airy 1830
 Projection: British National Grid
 Central Meridian: 2 W
 Vertical Reference: Newlyn



Outer Dowsing Offshore Wind 2.01 Works Plan Onshore Phase 2 Consultation

Drawing No: PP1-ODOW-DEV-CS-PLN-0001

Drawing 8 of 33			Page Size: A1		
Rev No:	Date	Description	Drawn	Checked	Approved
V1	30.05.2023	First Issue	JB/SR	PM	DW



This document may only be used for the purpose for which it was commissioned and in accordance with the terms of engagement for that commission. Unauthorised use of this document in any form whatsoever is prohibited.



551000

552000

553000

Nursery Bungalow
Inset Scale: 1:1250

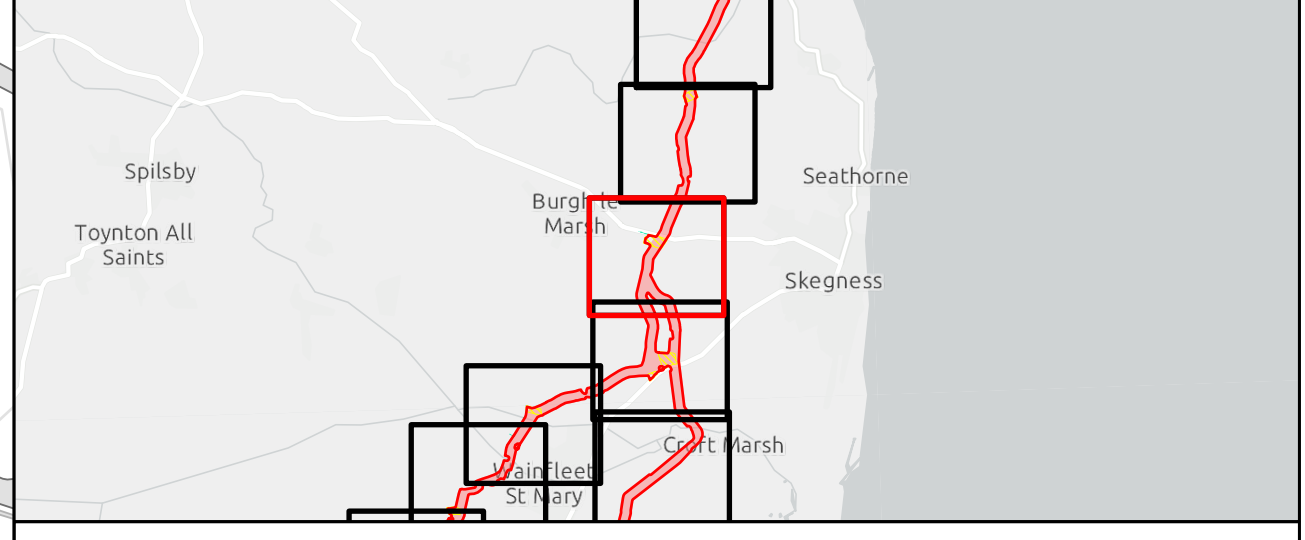
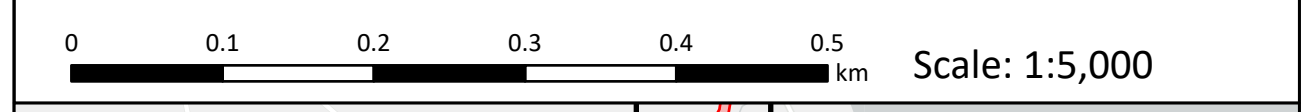


- Legend**
- ▬ PEIR Boundary
 - Works No. 13 – Onshore cable circuits and associated works to Onshore HV substation
 - Works No. 16 - Temporary vehicular access tracks, bellmouths, visibility splays and associated footpaths
 - Works No. 17 – Temporary works areas

Source:
Contains Esri Community Maps Contributors, Esri UK, Esri, HERE, Garmin, Foursquare, GeoTechnologies, Inc, METI/NASA, USGS, Esri UK, Esri, HERE, Garmin, Foursquare, METI/NASA, USGS.

Notes: Route: Weston Marsh and Weston Marsh Rev1a	Status: FINAL
---	-------------------------

Onshore Coordinate System
Datum: OSGB 1936
Spheroid: Airy 1830
Projection: British National Grid
Central Meridian: 2 W
Vertical Reference: Newlyn



Outer Dowsing Offshore Wind 2.01 Works Plan Onshore Phase 2 Consultation

Drawing No: PP1-ODOW-DEV-CS-PLN-0001

Drawing 9 of 33			Page Size: A1		
Rev No:	Date	Description	Drawn	Checked	Approved
V1	30.05.2023	First Issue	JB/SR	PM	DW



This document may only be used for the purpose for which it was commissioned and in accordance with the terms of engagement for that commission. Unauthorised use of this document in any form whatsoever is prohibited.

551000


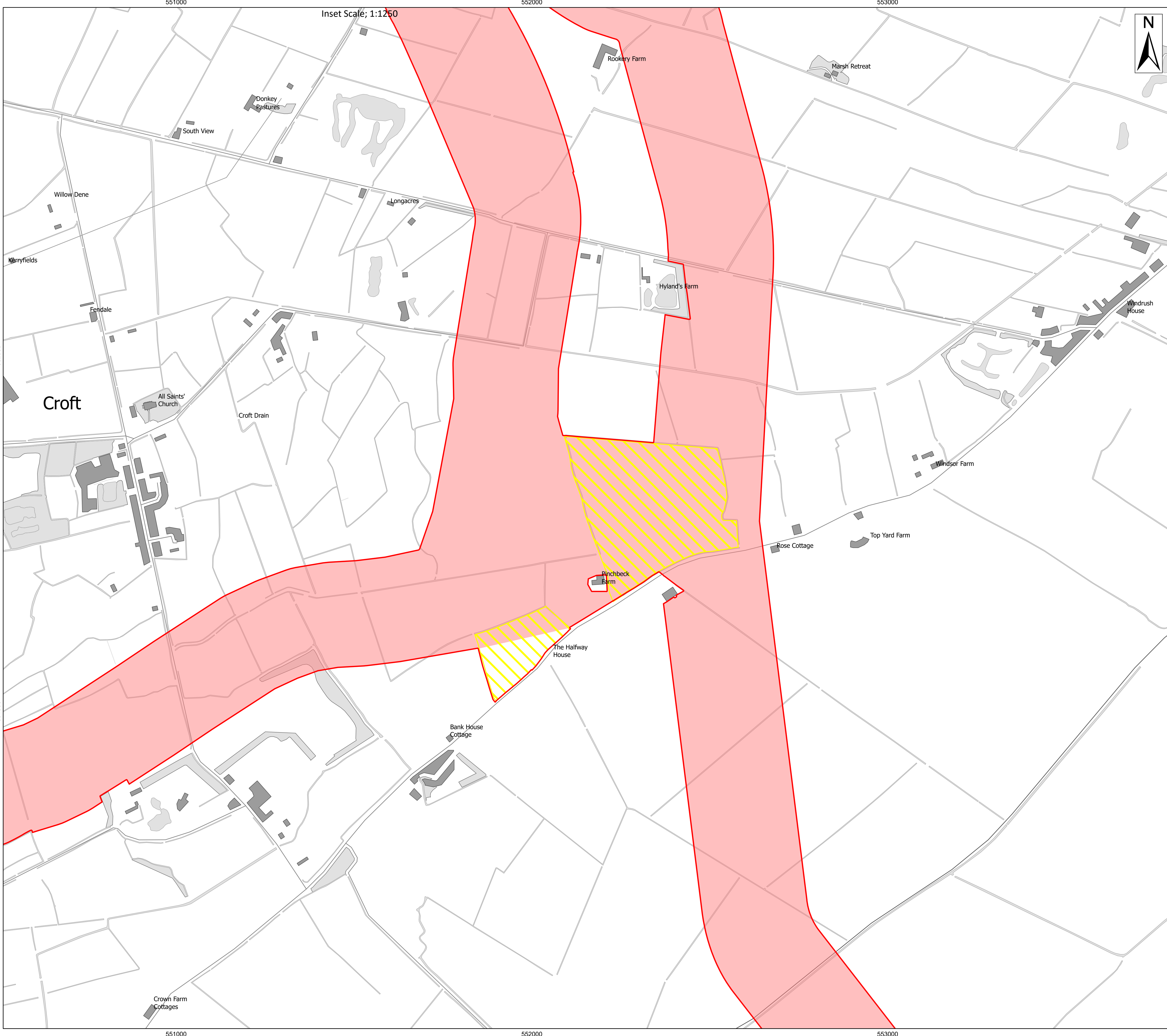
552000

553000

385000

384000

383000

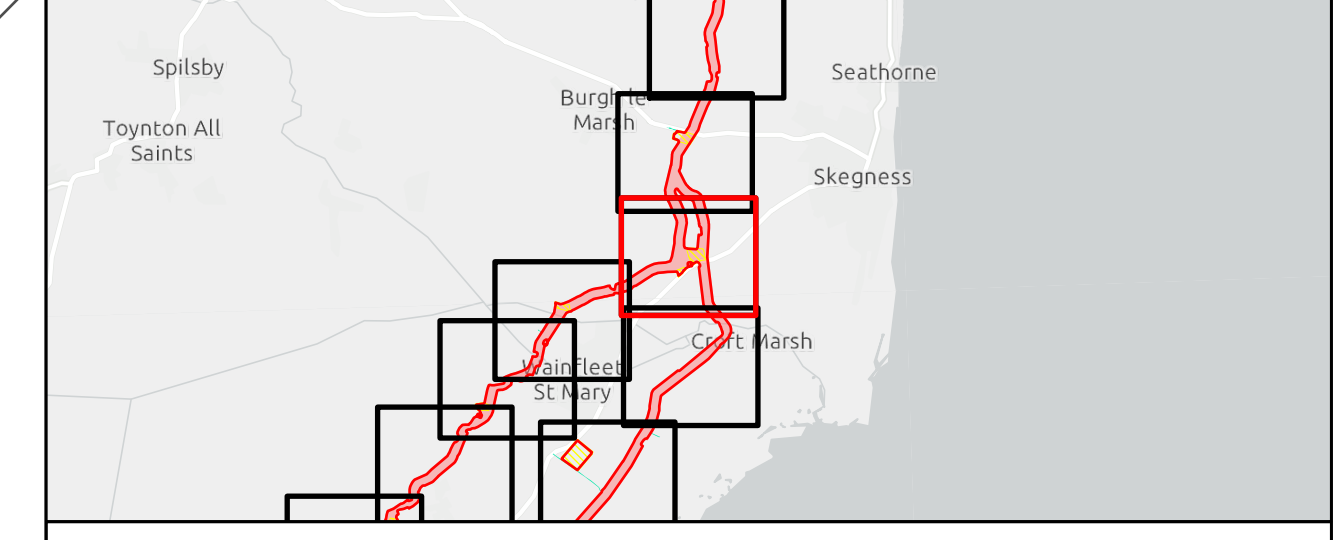



- Legend**
- PEIR Boundary
 - Works No. 13 – Onshore cable circuits and associated works to Onshore HV substation
 - Works No. 17 – Temporary works areas

Source:
 Contains Esri Community Maps Contributors, Esri UK, Esri, HERE, Garmin, Foursquare, GeoTechnologies, Inc, METI/NASA, USGS, Esri UK, Esri, HERE, Garmin, Foursquare, METI/NASA, USGS.

Notes: Route: Weston Marsh and Weston Marsh Rev1a	Status: FINAL
---	-----------------------------

Onshore Coordinate System
 Datum: OSGB 1936
 Spheroid: Airy 1830
 Projection: British National Grid
 Central Meridian: 2 W
 Vertical Reference: Newlyn



**Outer Dowsing Offshore Wind
 2.01 Works Plan Onshore
 Phase 2 Consultation**

Drawing No: PP1-ODOW-DEV-CS-PLN-0001


Drawing 10 of 33			Page Size: A1		
Rev No:	Date	Description	Drawn	Checked	Approved
V1	30.05.2023	First Issue	JB/SR	PM	DW



This document may only be used for the purpose for which it was commissioned and in accordance with the terms of engagement for that commission. Unauthorised use of this document in any form whatsoever is prohibited.



Inset Scale; 1:1250

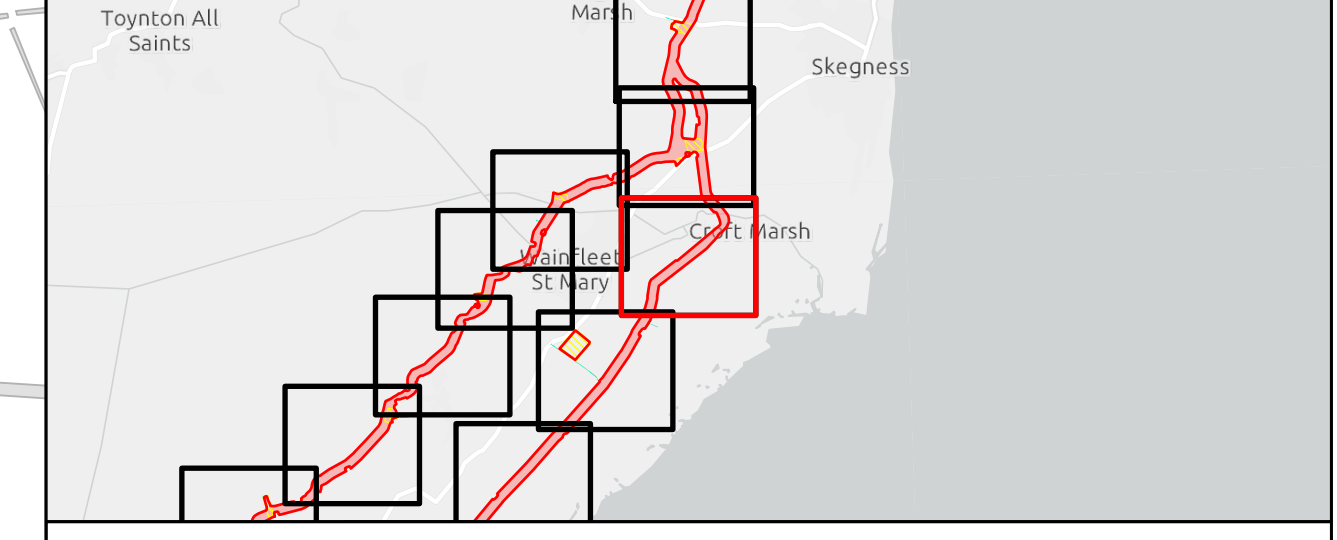



- Legend
- PEIR Boundary
 - Works No. 13 – Onshore cable circuits and associated works to Onshore HV substation

Source:
 Contains Esri Community Maps Contributors, Esri UK, Esri, HERE, Garmin, Foursquare, GeoTechnologies, Inc, METI/NASA, USGS, Esri UK, Esri, HERE, Garmin, Foursquare, METI/NASA, USGS.

Notes: Route: Weston Marsh	Status: FINAL
--------------------------------------	-------------------------

Onshore Coordinate System
 Datum: OSGB 1936
 Spheroid: Airy 1830
 Projection: British National Grid
 Central Meridian: 2 W
 Vertical Reference: Newlyn



Outer Dowsing Offshore Wind 2.01 Works Plan Onshore Phase 2 Consultation

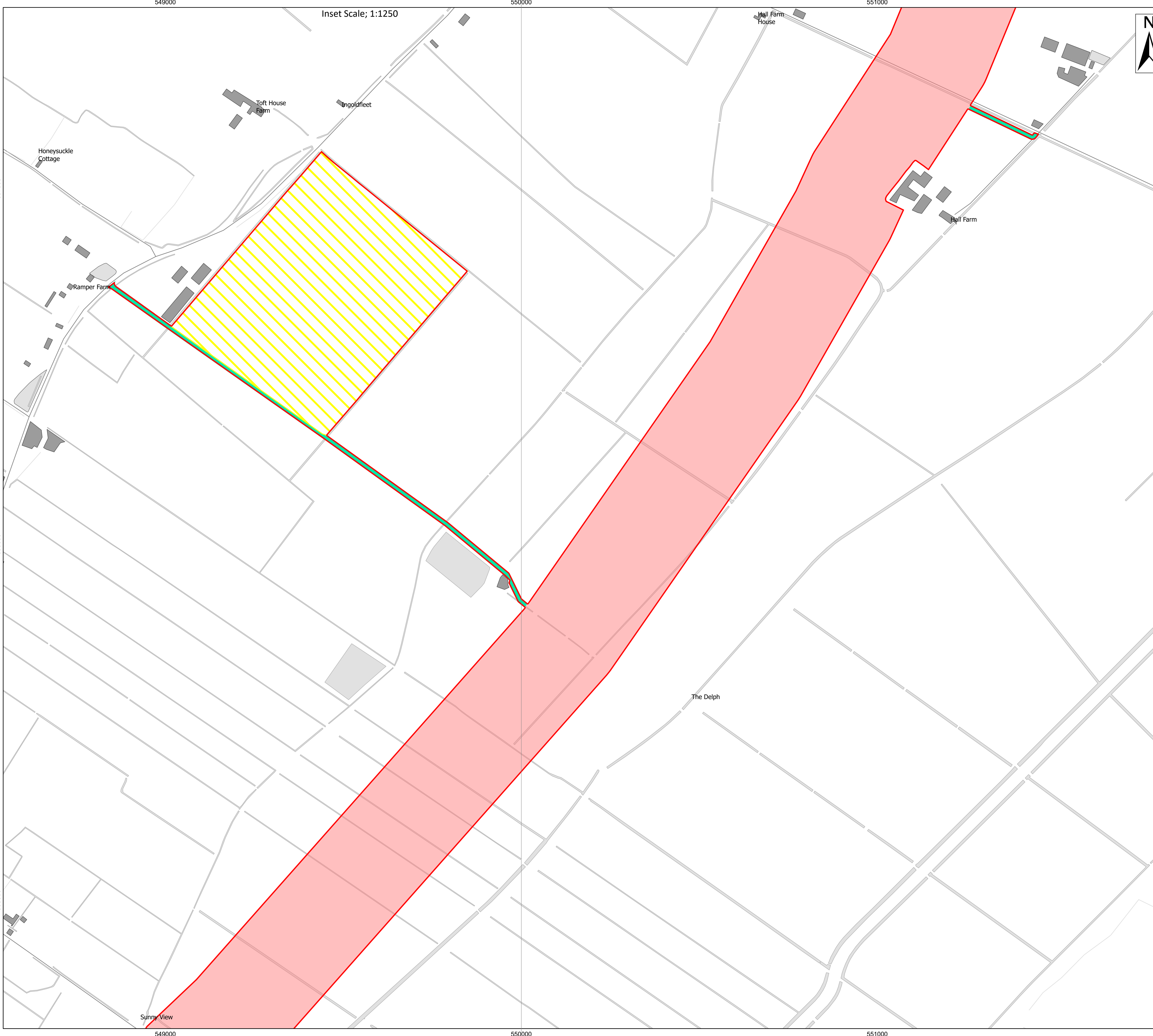
Drawing No: PP1-ODOW-DEV-CS-PLN-0001

Drawing 11 of 33 Page Size: A1

Rev No:	Date	Description	Drawn	Checked	Approved
V1	30.05.2023	First Issue	JB/SR	PM	DW



This document may only be used for the purpose for which it was commissioned and in accordance with the terms of engagement for that commission. Unauthorised use of this document in any form whatsoever is prohibited.



Inset Scale; 1:1250

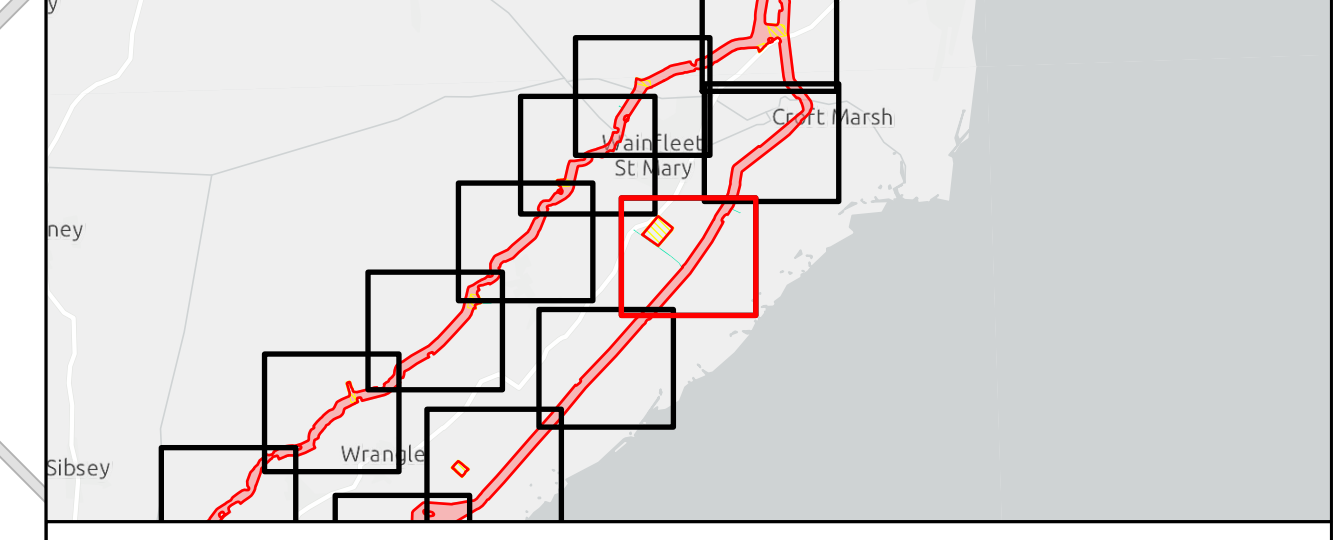



- Legend
- PEIR Boundary
 - Works No. 13 – Onshore cable circuits and associated works to Onshore HV substation
 - Works No. 16 - Temporary vehicular access tracks, bellmouths, visibility splays and associated footpaths
 - Works No. 17 – Temporary works areas

Source:
 Contains Esri Community Maps Contributors, Esri UK, Esri, HERE, Garmin, Foursquare, GeoTechnologies, Inc, METI/NASA, USGS, Esri UK, Esri, HERE, Garmin, Foursquare, METI/NASA, USGS.

Notes: Route: Weston Marsh	Status: FINAL
--------------------------------------	-------------------------

Onshore Coordinate System
 Datum: OSGB 1936
 Spheroid: Airy 1830
 Projection: British National Grid
 Central Meridian: 2 W
 Vertical Reference: Newlyn



Outer Dowsing Offshore Wind 2.01 Works Plan Onshore Phase 2 Consultation

Drawing No: PP1-ODOW-DEV-CS-PLN-0001

Drawing 12 of 33			Page Size: A1		
Rev No:	Date	Description	Drawn	Checked	Approved
V1	30.05.2023	First Issue	JB/SR	PM	DW



This document may only be used for the purpose for which it was commissioned and in accordance with the terms of engagement for that commission. Unauthorised use of this document in any form whatsoever is prohibited.

549000

550000

551000

357000

356000

355000

549000

550000

551000

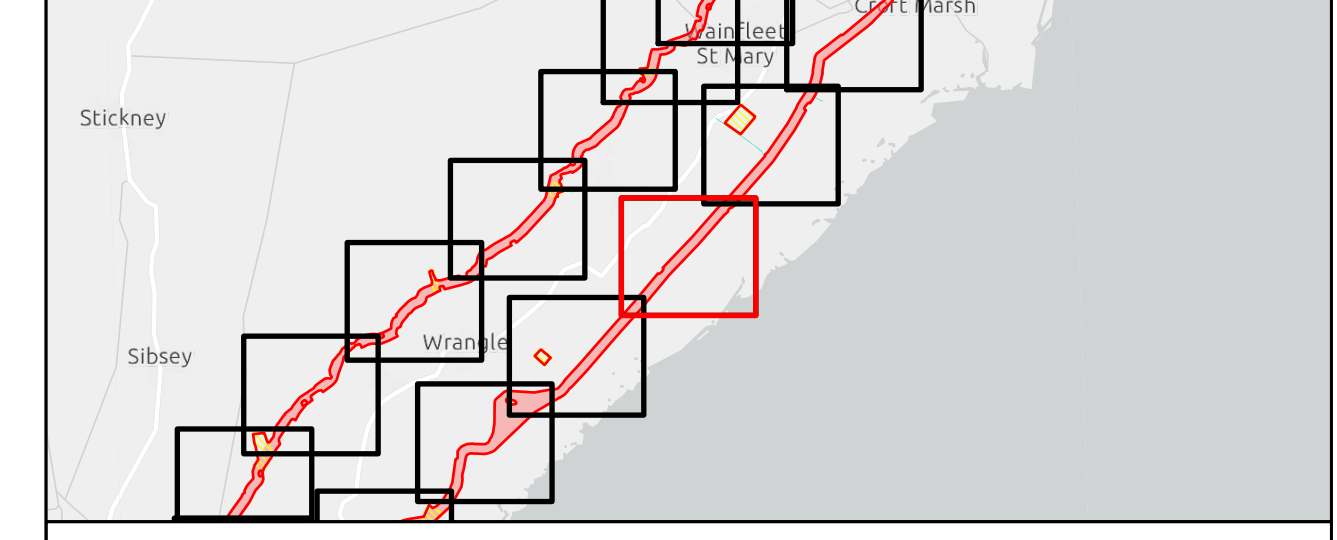



Legend
 PEIR Boundary
 Works No. 13 – Onshore cable circuits and associated works to Onshore HV substation

Source:
 Contains Esri Community Maps Contributors, Esri UK, Esri, HERE, Garmin, Foursquare, GeoTechnologies, Inc, METI/NASA, USGS, Esri UK, Esri, HERE, Garmin, Foursquare, METI/NASA, USGS.

Notes: Route: Weston Marsh	Status: FINAL
-------------------------------	------------------

Onshore Coordinate System
 Datum: OSGB 1936
 Spheroid: Airy 1830
 Projection: British National Grid
 Central Meridian: 2 W
 Vertical Reference: Newlyn



**Outer Dowsing Offshore Wind
 2.01 Works Plan Onshore
 Phase 2 Consultation**

Drawing No: PP1-ODOW-DEV-CS-PLN-0001

Drawing 13 of 33 Page Size: A1

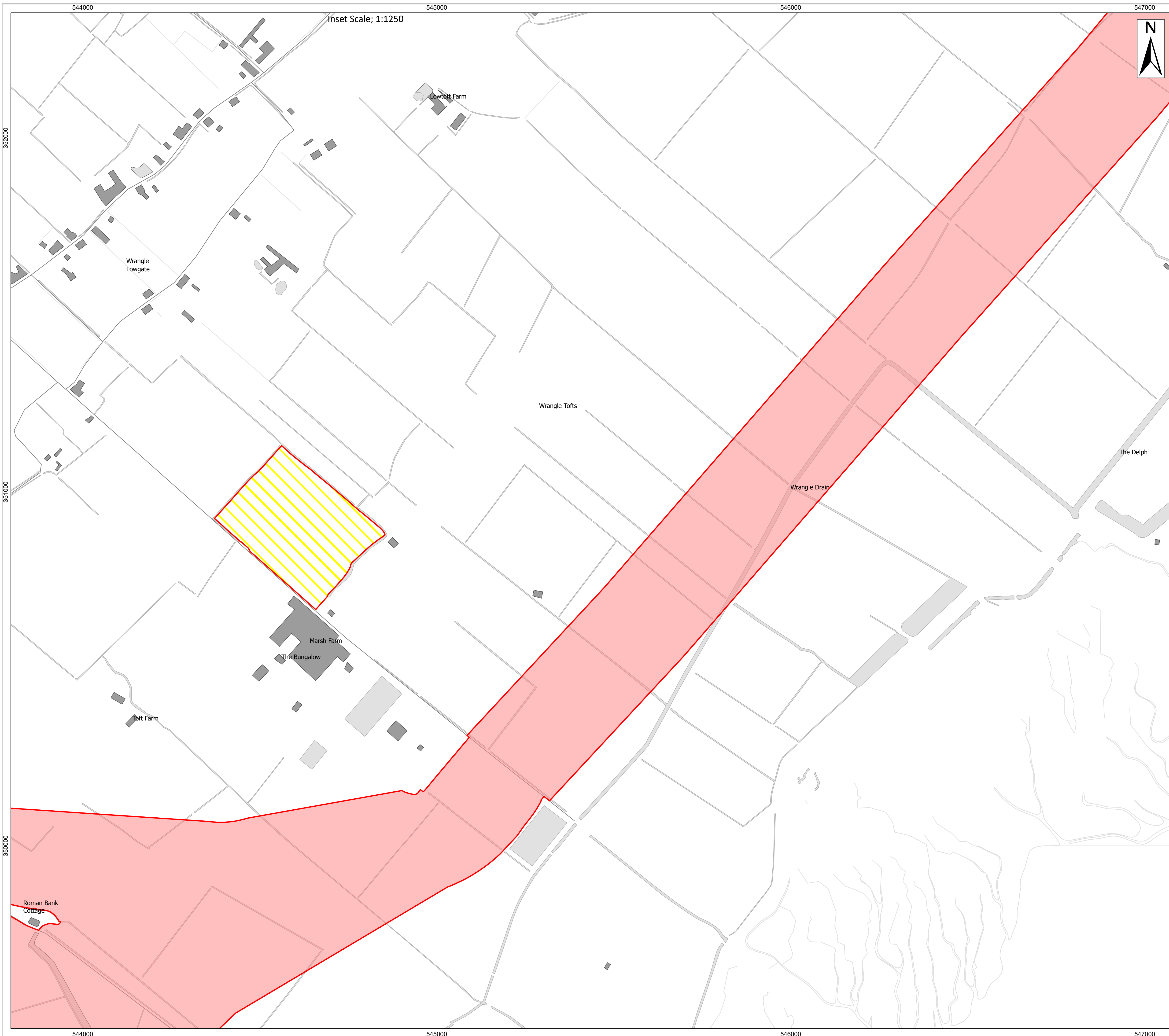
Rev No:	Date	Description	Drawn	Checked	Approved
V1	30.05.2023	First Issue	JB/SR	PM	DW




This document may only be used for the purpose for which it was commissioned and in accordance with the terms of engagement for that commission. Unauthorised use of this document in any form whatsoever is prohibited.

547000
354000
353000
352000

548000
549000
547000
548000
549000



Inset Scale; 1:1250

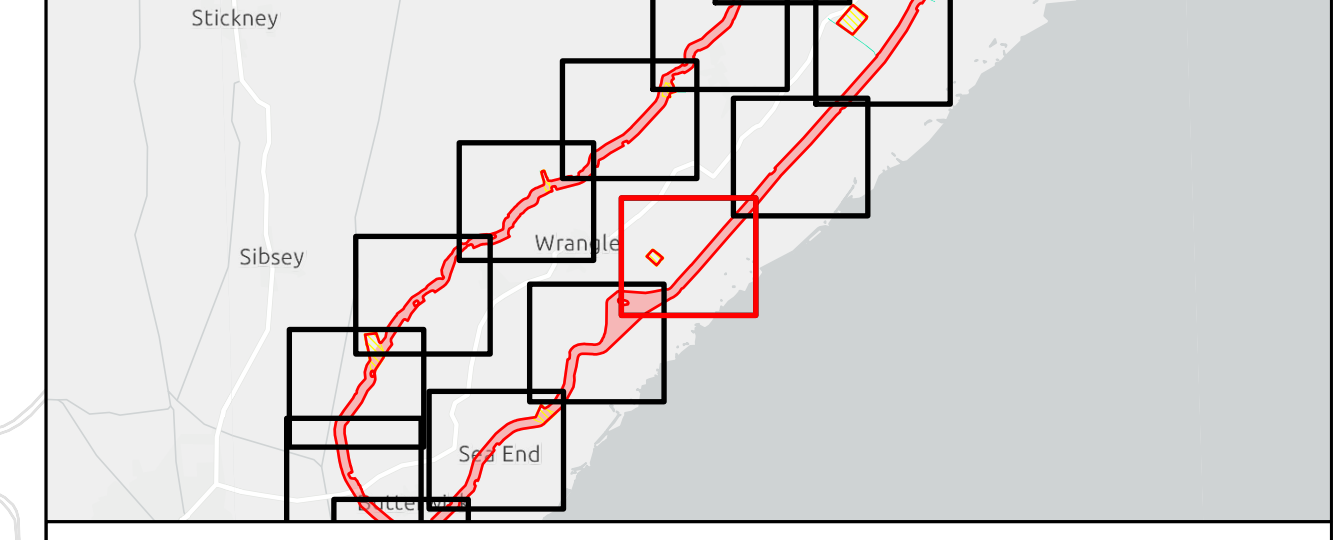



- Legend**
- PEIR Boundary
 - Works No. 13 – Onshore cable circuits and associated works to Onshore HV substation
 - Works No. 17 – Temporary works areas

Source:
 Contains Esri Community Maps Contributors, Esri UK, Esri, HERE, Garmin, Foursquare, GeoTechnologies, Inc, METI/NASA, USGS, Esri UK, Esri, HERE, Garmin, Foursquare, METI/NASA, USGS.

Notes: Route: Weston Marsh	Status: FINAL
--------------------------------------	-------------------------

Onshore Coordinate System
 Datum: OSGB 1936
 Spheroid: Airy 1830
 Projection: British National Grid
 Central Meridian: 2 W
 Vertical Reference: Newlyn



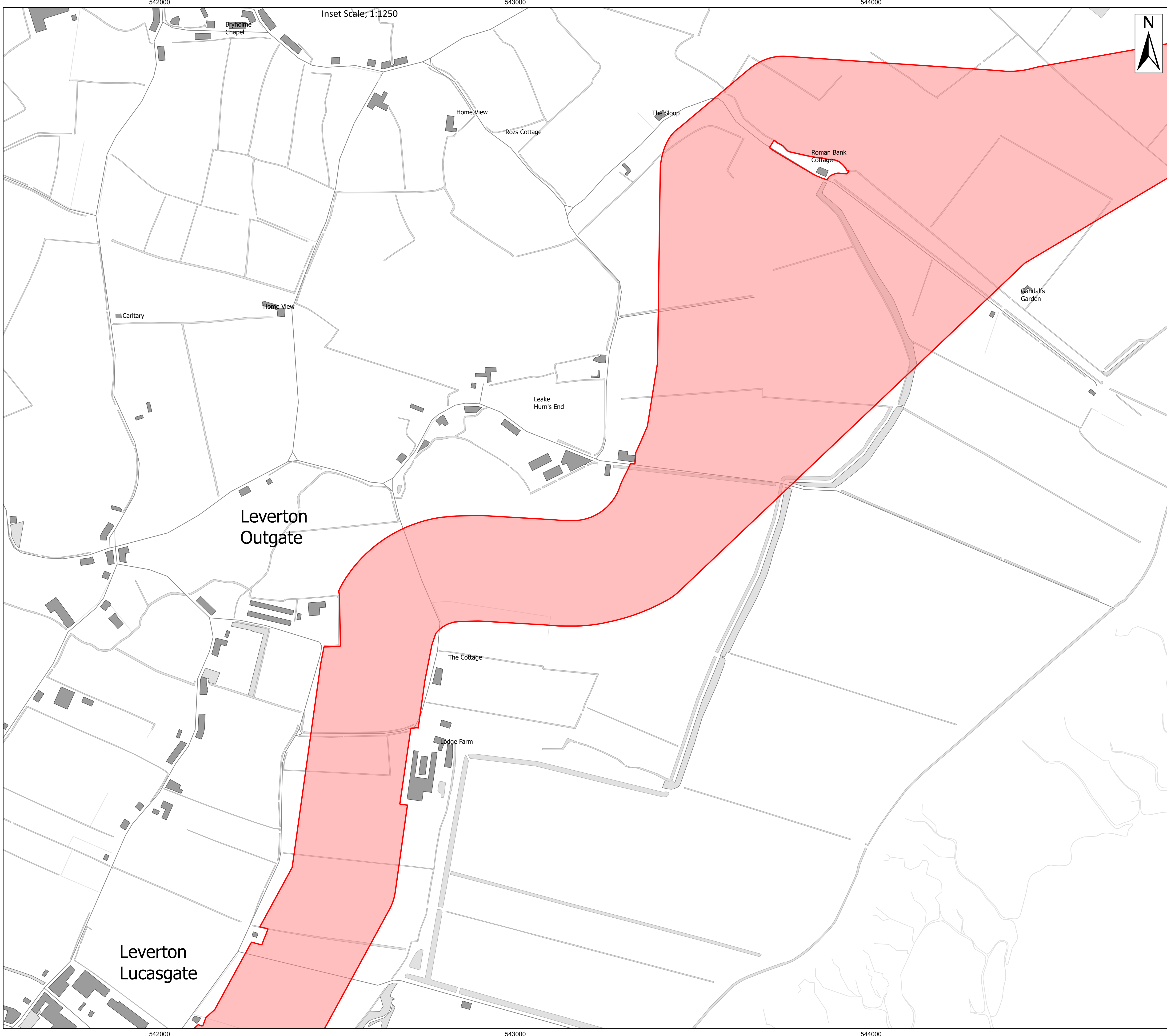
Outer Dowsing Offshore Wind 2.01 Works Plan Onshore Phase 2 Consultation

Drawing No: PP1-ODOW-DEV-CS-PLN-0001

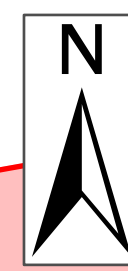
Drawing 14 of 33			Page Size: A1		
Rev No:	Date	Description	Drawn	Checked	Approved
V1	30.05.2023	First Issue	JB/SR	PM	DW



This document may only be used for the purpose for which it was commissioned and in accordance with the terms of engagement for that commission. Unauthorised use of this document in any form whatsoever is prohibited.



Inset Scale; 1:1250

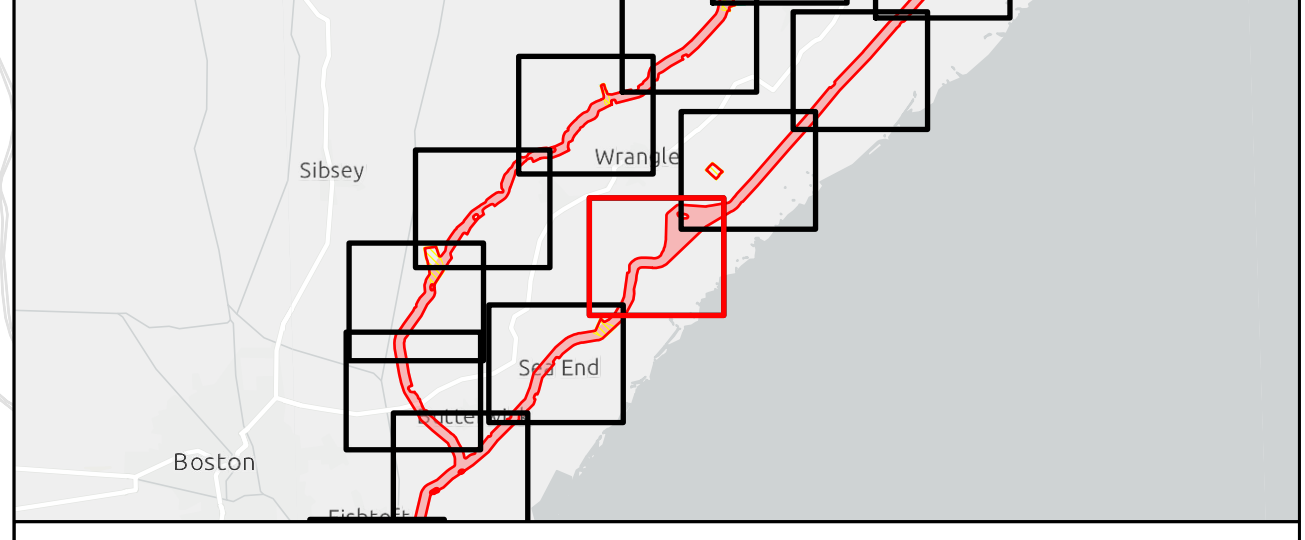
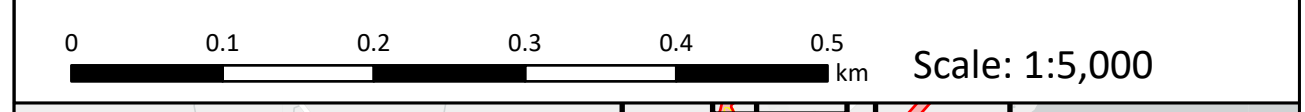


- Legend
- PEIR Boundary
 - Works No. 13 – Onshore cable circuits and associated works to Onshore HV substation

Source:
 Contains Esri Community Maps Contributors, Esri UK, Esri, HERE, Garmin, Foursquare, GeoTechnologies, Inc, METI/NASA, USGS, Esri UK, Esri, HERE, Garmin, Foursquare, METI/NASA, USGS.

Notes: Route: Weston Marsh	Status: FINAL
-------------------------------	----------------------

Onshore Coordinate System
 Datum: OSGB 1936
 Spheroid: Airy 1830
 Projection: British National Grid
 Central Meridian: 2 W
 Vertical Reference: Newlyn



**Outer Dowsing Offshore Wind
 2.01 Works Plan Onshore
 Phase 2 Consultation**

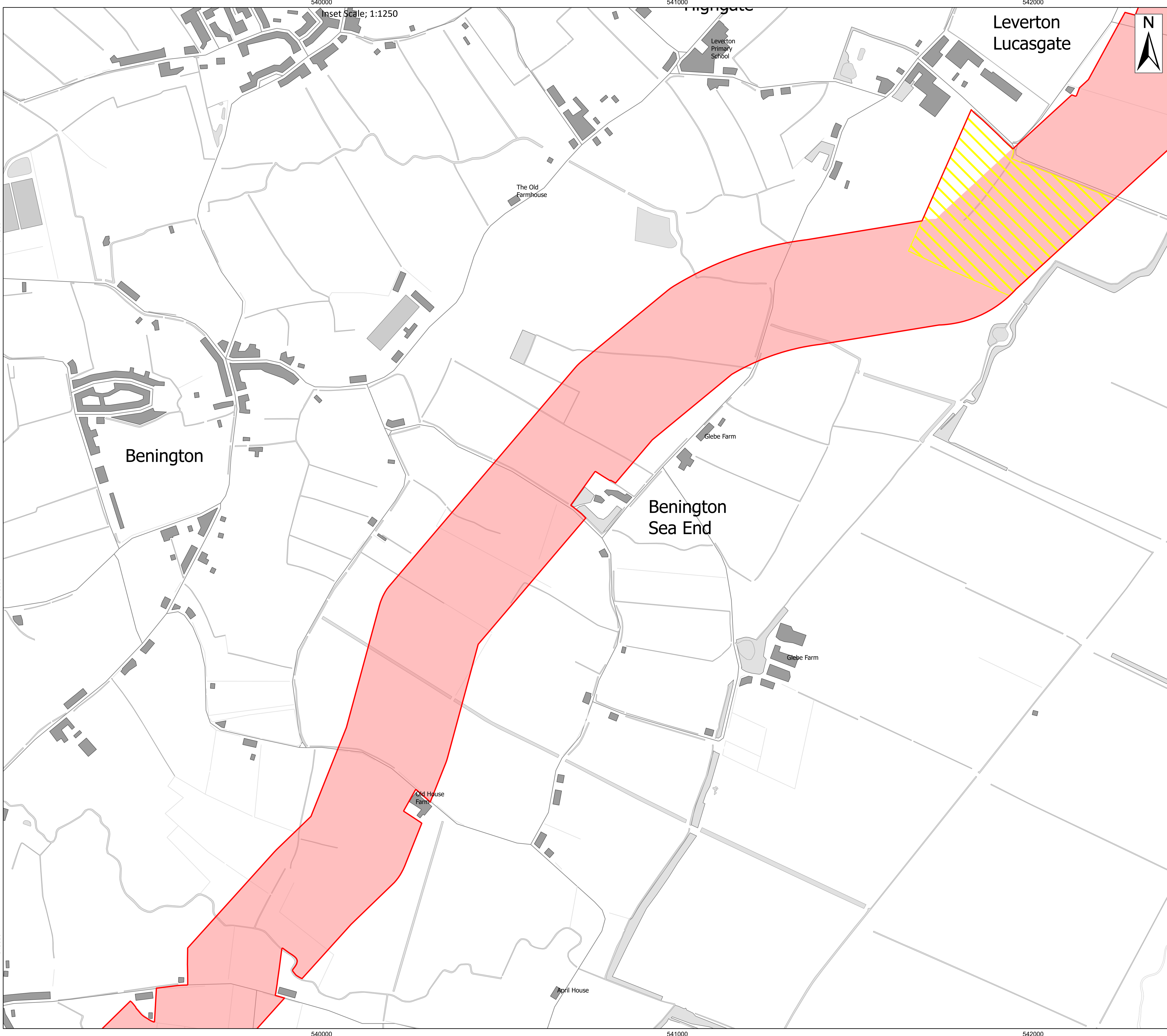
Drawing No: PP1-ODOW-DEV-CS-PLN-0001

Drawing 15 of 33 Page Size: A1

Rev No:	Date	Description	Drawn	Checked	Approved
V1	30.05.2023	First Issue	JB/SR	PM	DW



This document may only be used for the purpose for which it was commissioned and in accordance with the terms of engagement for that commission. Unauthorised use of this document in any form whatsoever is prohibited.

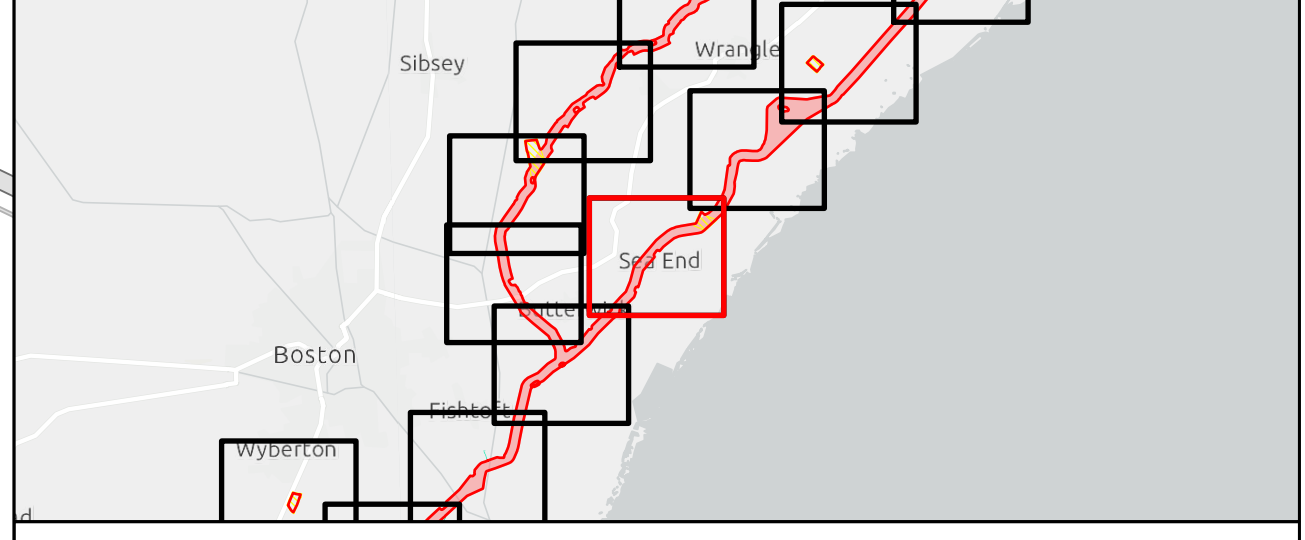



- Legend**
- PEIR Boundary
 - Works No. 13 – Onshore cable circuits and associated works to Onshore HV substation
 - Works No. 17 – Temporary works areas

Source:
 Contains Esri Community Maps Contributors, Esri UK, Esri, HERE, Garmin, Foursquare, GeoTechnologies, Inc, METI/NASA, USGS, Esri UK, Esri, HERE, Garmin, Foursquare, METI/NASA, USGS.

Notes: Route: Weston Marsh	Status: FINAL
--------------------------------------	-------------------------

Onshore Coordinate System
 Datum: OSGB 1936
 Spheroid: Airy 1830
 Projection: British National Grid
 Central Meridian: 2 W
 Vertical Reference: Newlyn



**Outer Dowsing Offshore Wind
 2.01 Works Plan Onshore
 Phase 2 Consultation**

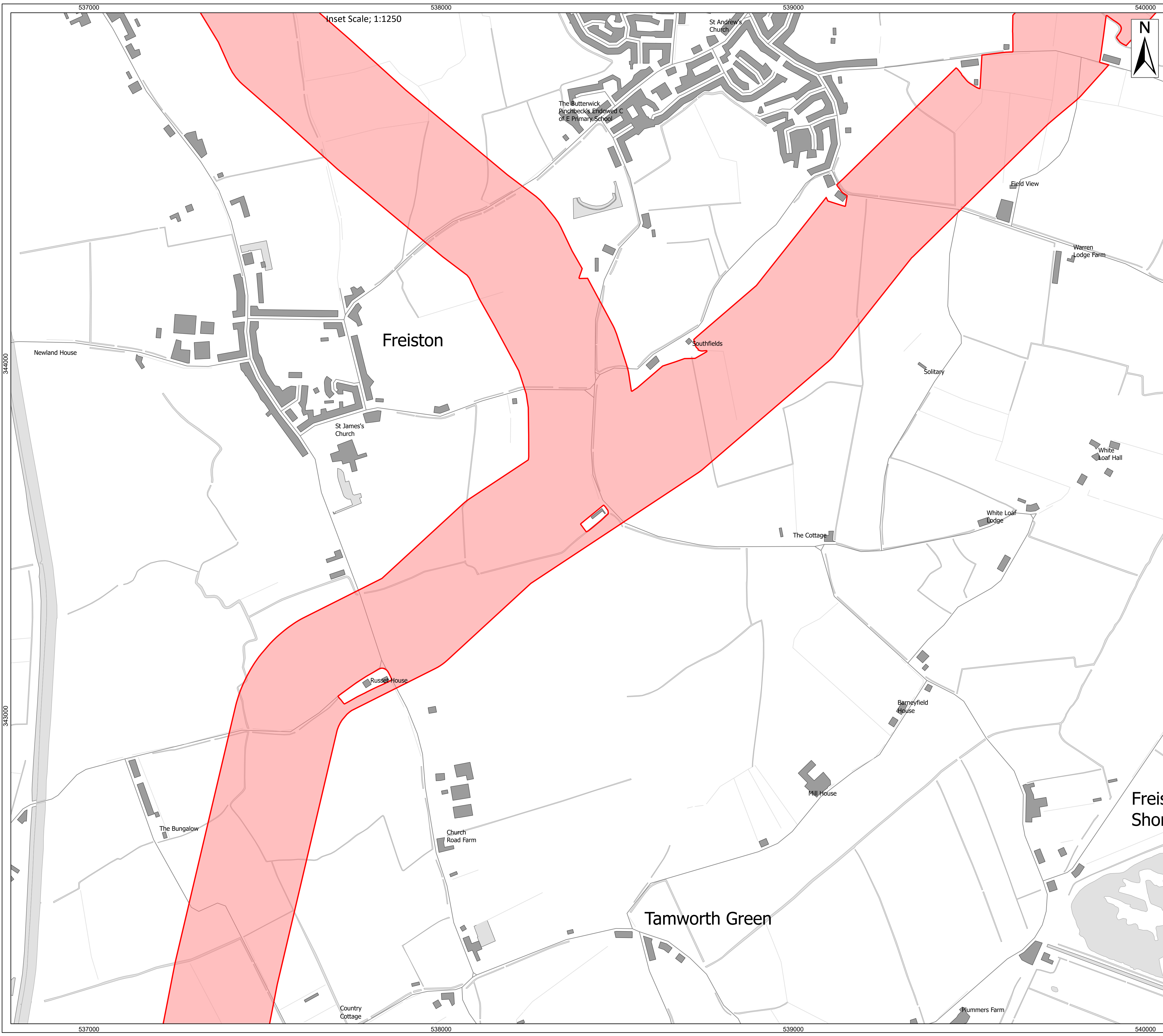
Drawing No: PP1-ODOW-DEV-CS-PLN-0001

Drawing 16 of 33 Page Size: A1

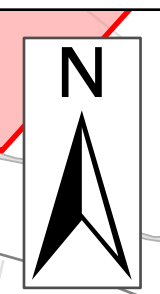
Rev No:	Date	Description	Drawn	Checked	Approved
V1	30.05.2023	First Issue	JB/SR	PM	DW



This document may only be used for the purpose for which it was commissioned and in accordance with the terms of engagement for that commission. Unauthorised use of this document in any form whatsoever is prohibited.



Inset Scale; 1:1250

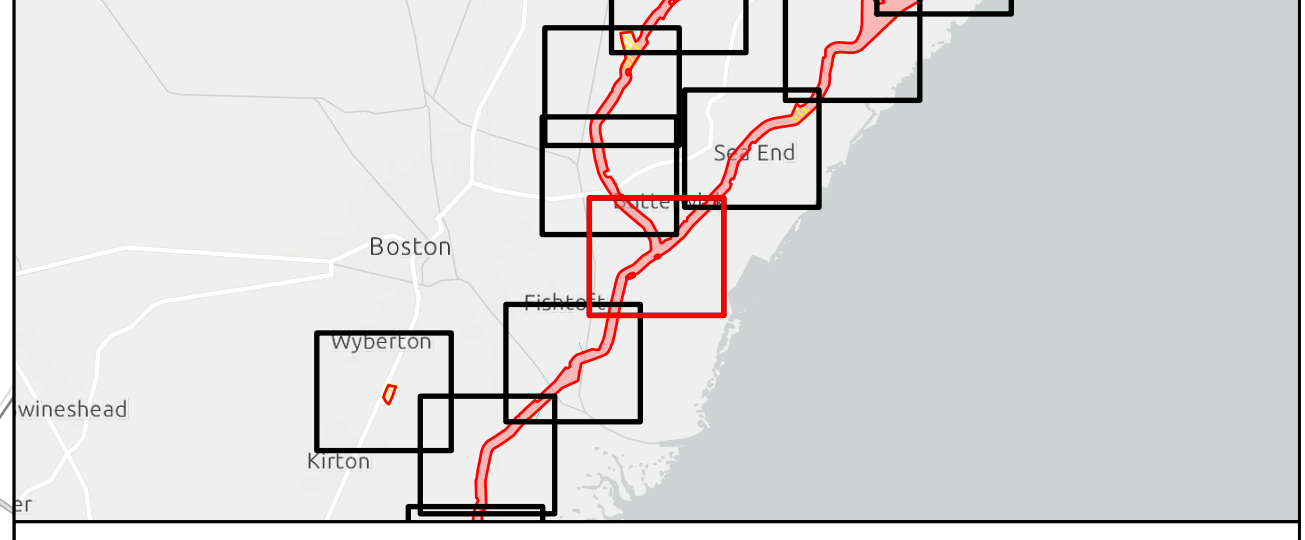
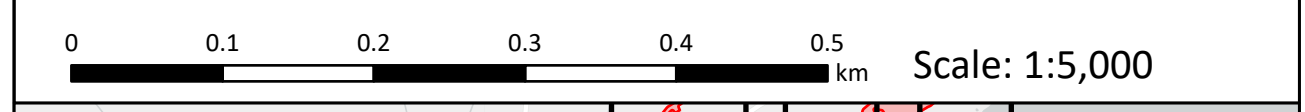


- Legend
- PEIR Boundary
 - Works No. 13 – Onshore cable circuits and associated works to Onshore HV substation

Source:
 Contains Esri Community Maps Contributors, Esri UK, Esri, HERE, Garmin, Foursquare, GeoTechnologies, Inc, METI/NASA, USGS, Esri UK, Esri, HERE, Garmin, Foursquare, METI/NASA, USGS.

Notes: Route: Weston Marsh and Weston Marsh Rev1a	Status: FINAL
--	-------------------------

Onshore Coordinate System
 Datum: OSGB 1936
 Spheroid: Airy 1830
 Projection: British National Grid
 Central Meridian: 2 W
 Vertical Reference: Newlyn



Outer Dowsing Offshore Wind 2.01 Works Plan Onshore Phase 2 Consultation

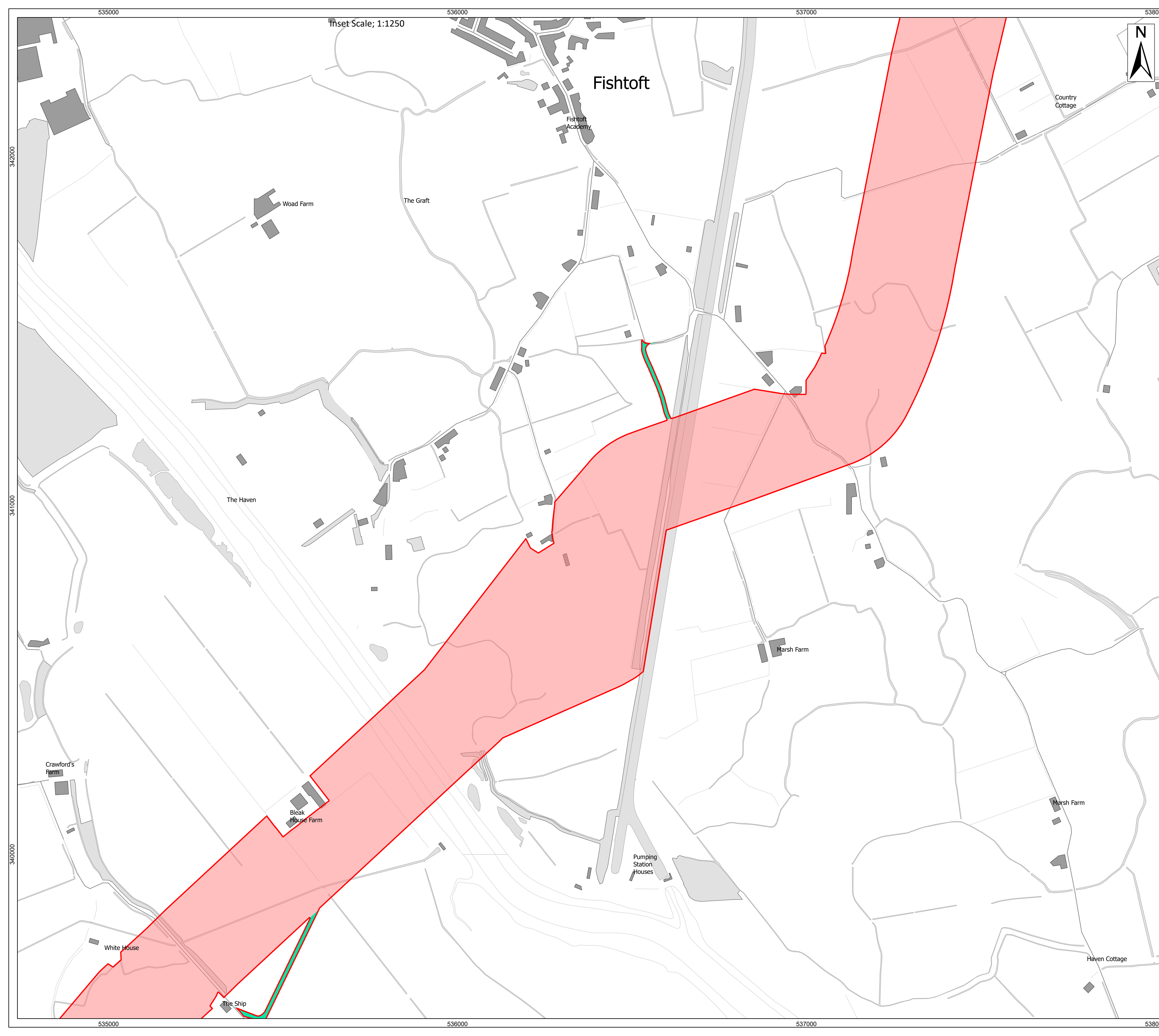
Drawing No: PP1-ODOW-DEV-CS-PLN-0001

Drawing 17 of 33 Page Size: A1

Rev No:	Date	Description	Drawn	Checked	Approved
V1	30.05.2023	First Issue	JB/SR	PM	DW



This document may only be used for the purpose for which it was commissioned and in accordance with the terms of engagement for that commission. Unauthorised use of this document in any form whatsoever is prohibited.



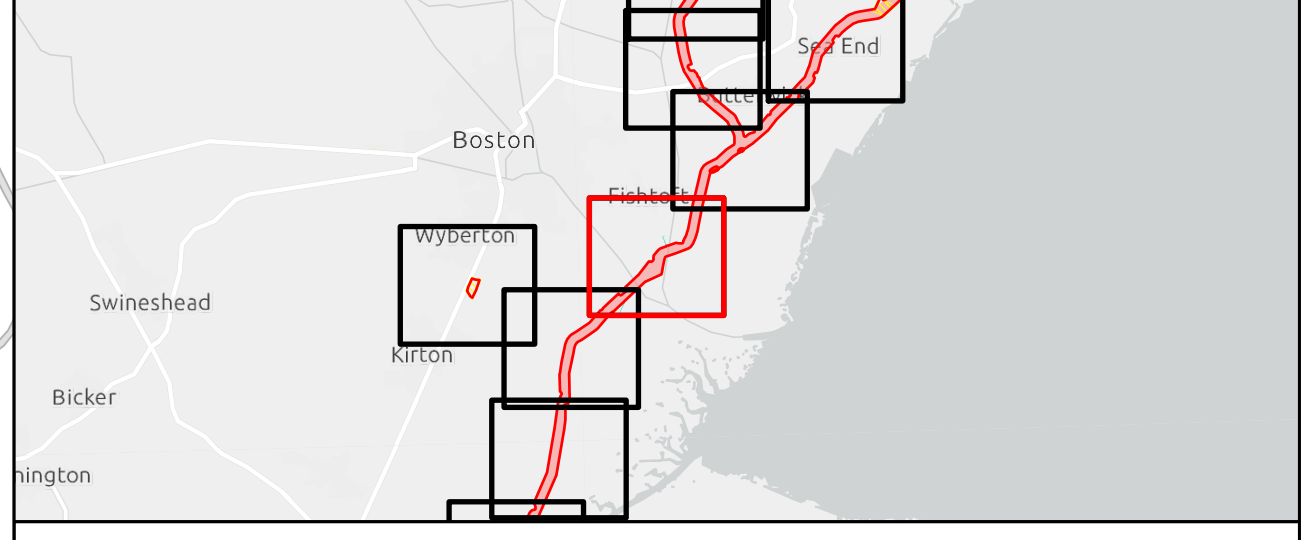
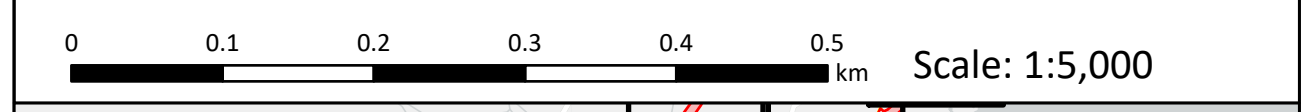
- Legend
- ▬ PEIR Boundary
 - Works No. 13 – Onshore cable circuits and associated works to Onshore HV substation
 - Works No. 16 - Temporary vehicular access tracks, bellmouths, visibility splays and associated footpaths

Source:
 Contains Esri Community Maps Contributors, Esri UK, Esri, HERE, Garmin, Foursquare, GeoTechnologies, Inc, METI/NASA, USGS, Esri UK, Esri, HERE, Garmin, Foursquare, METI/NASA, USGS.

Notes:
 Route: Weston Marsh

Status:
 FINAL

Onshore Coordinate System
 Datum: OSGB 1936
 Spheroid: Airy 1830
 Projection: British National Grid
 Central Meridian: 2 W
 Vertical Reference: Newlyn



Outer Dowsing Offshore Wind 2.01 Works Plan Onshore Phase 2 Consultation

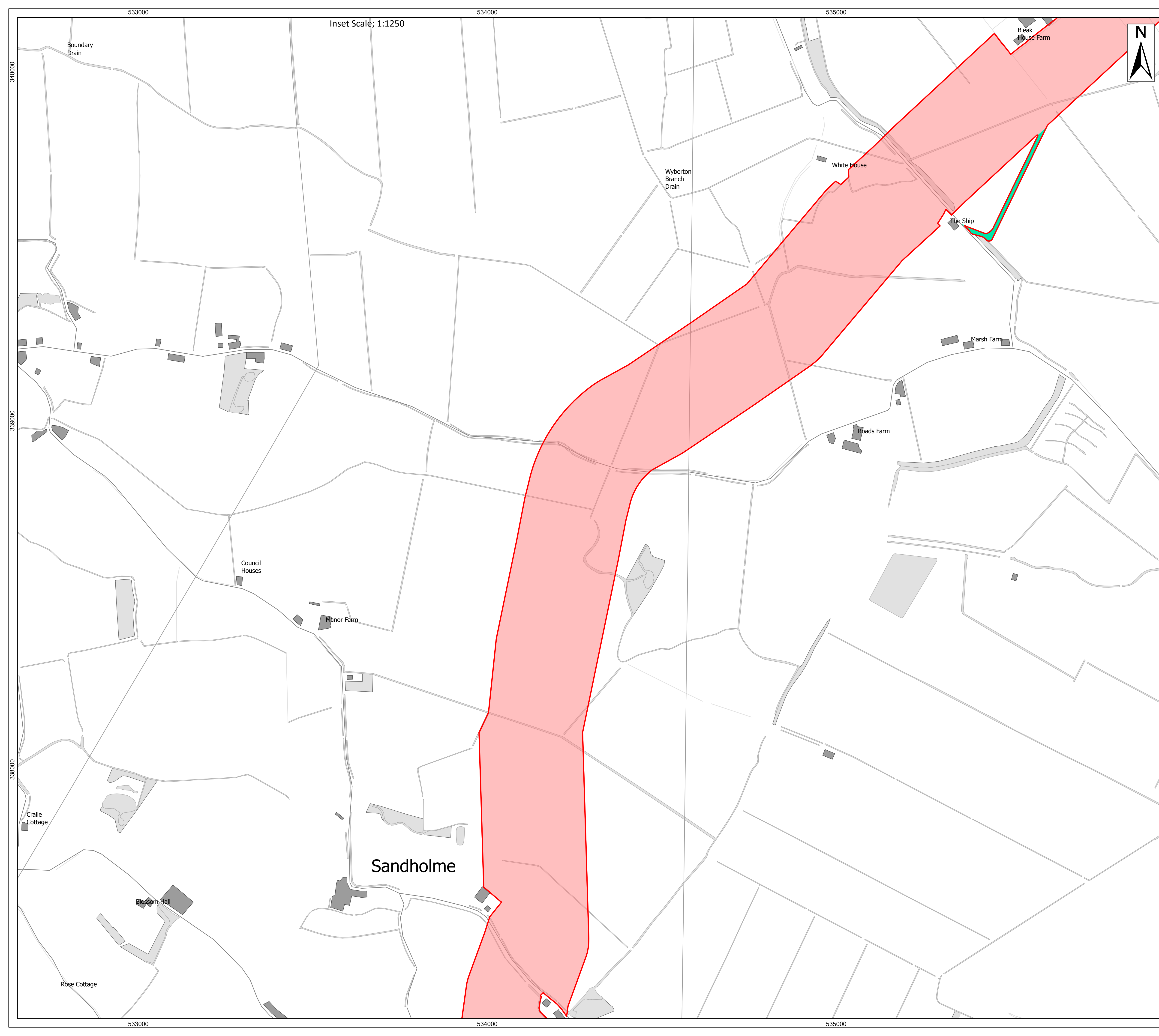
Drawing No: PP1-ODOW-DEV-CS-PLN-0001

Drawing 18 of 33 Page Size: A1


Rev No:	Date	Description	Drawn	Checked	Approved
V1	30.05.2023	First Issue	JB/SR	PM	DW



This document may only be used for the purpose for which it was commissioned and in accordance with the terms of engagement for that commission. Unauthorised use of this document in any form whatsoever is prohibited.



Inset Scale; 1:1250

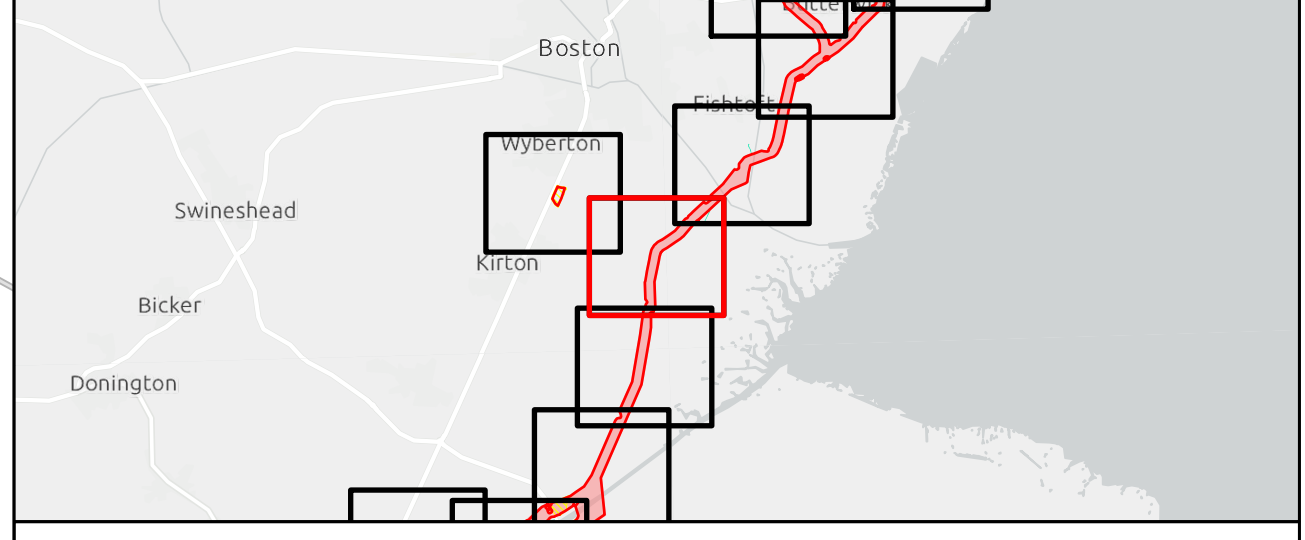
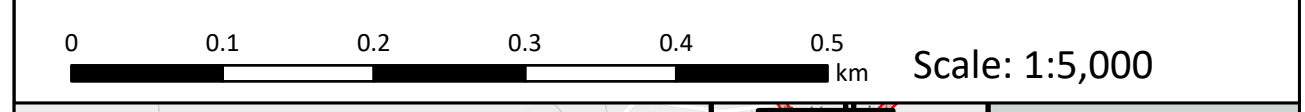


- Legend**
- ▬ PEIR Boundary
 - Works No. 13 – Onshore cable circuits and associated works to Onshore HV substation
 - Works No. 16 - Temporary vehicular access tracks, bellmouths, visibility splays and associated footpaths

Source:
 Contains Esri Community Maps Contributors, Esri UK, Esri, HERE, Garmin, Foursquare, GeoTechnologies, Inc, METI/NASA, USGS, Esri UK, Esri, HERE, Garmin, Foursquare, METI/NASA, USGS.

Notes: Route: Weston Marsh	Status: FINAL
--------------------------------------	-------------------------

Onshore Coordinate System
 Datum: OSGB 1936
 Spheroid: Airy 1830
 Projection: British National Grid
 Central Meridian: 2 W
 Vertical Reference: Newlyn



**Outer Dowsing Offshore Wind
 2.01 Works Plan Onshore
 Phase 2 Consultation**

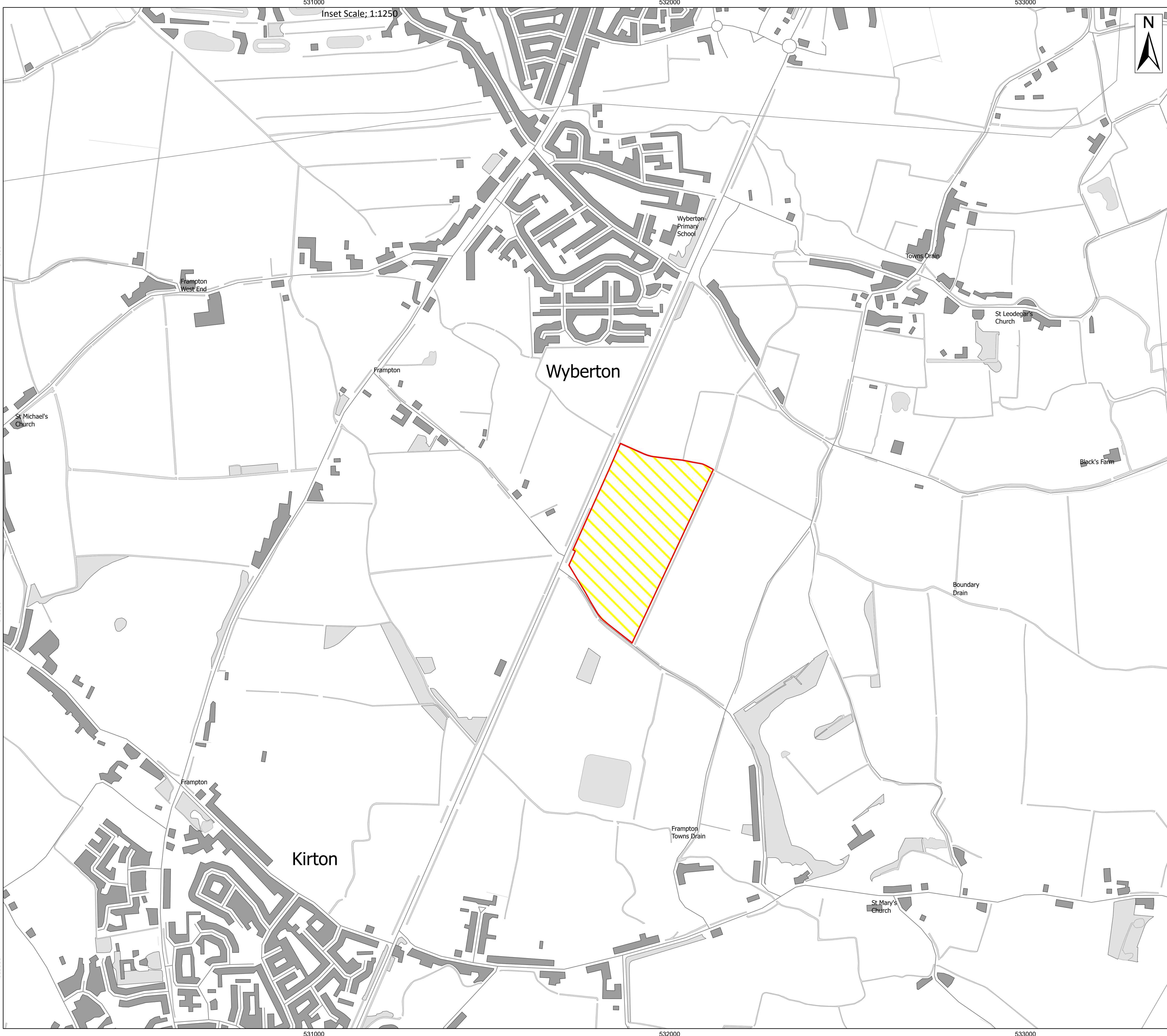
Drawing No: PP1-ODOW-DEV-CS-PLN-0001

Drawing 19 of 33 Page Size: A1

Rev No:	Date	Description	Drawn	Checked	Approved
V1	30.05.2023	First Issue	JB/SR	PM	DW



This document may only be used for the purpose for which it was commissioned and in accordance with the terms of engagement for that commission. Unauthorised use of this document in any form whatsoever is prohibited.



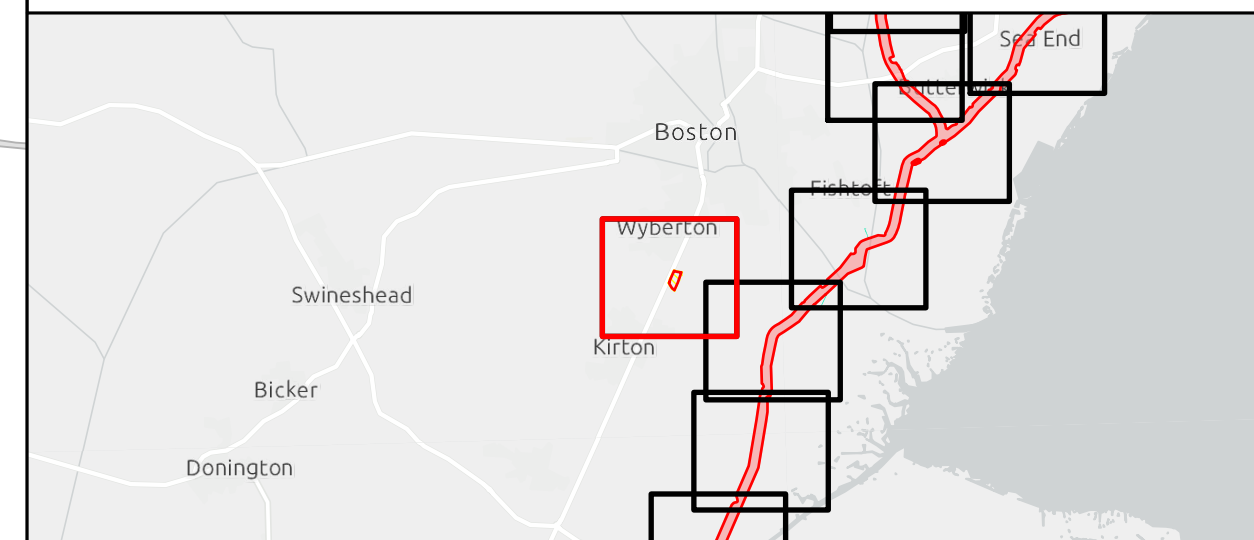

Legend

- PEIR Boundary
- Works No. 17 – Temporary works areas

Source:
 Contains Esri Community Maps Contributors, Esri UK, Esri, HERE, Garmin, Foursquare, GeoTechnologies, Inc, METI/NASA, USGS, Esri UK, Esri, HERE, Garmin, Foursquare, METI/NASA, USGS.

Notes: Route: Weston Marsh	Status: FINAL
-------------------------------	----------------------

Onshore Coordinate System
 Datum: OSGB 1936
 Spheroid: Airy 1830
 Projection: British National Grid
 Central Meridian: 2 W
 Vertical Reference: Newlyn



**Outer Dowsing Offshore Wind
 2.01 Works Plan Onshore
 Phase 2 Consultation**

Drawing No: PP1-ODOW-DEV-CS-PLN-0001

Drawing 20 of 33 Page Size: A1

Rev No:	Date	Description	Drawn	Checked	Approved
V1	30.05.2023	First Issue	JB/SR	PM	DW



This document may only be used for the purpose for which it was commissioned and in accordance with the terms of engagement for that commission. Unauthorised use of this document in any form whatsoever is prohibited.



Inset Scale; 1:1250

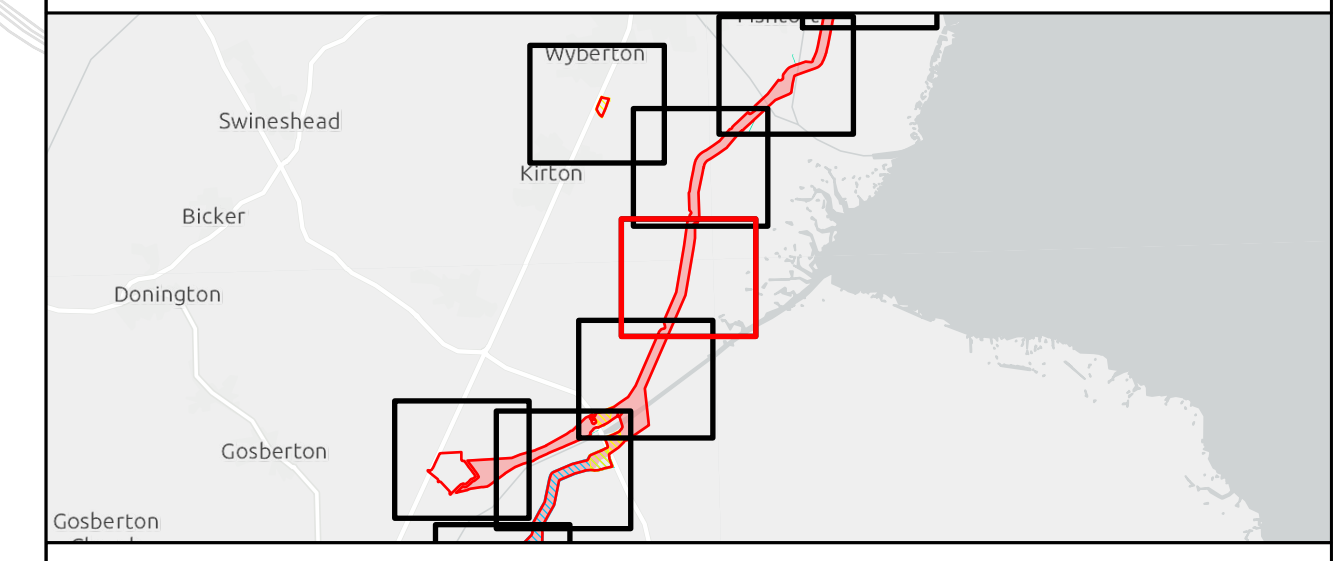
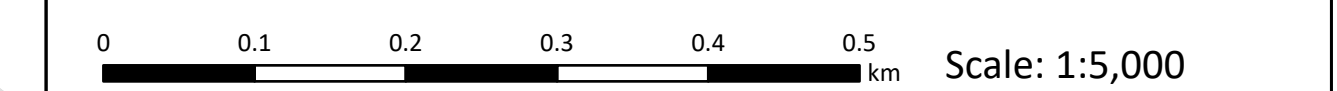


- Legend
- PEIR Boundary
 - Works No. 13 – Onshore cable circuits and associated works to Onshore HV substation

Source:
 Contains Esri Community Maps Contributors, Esri UK, Esri, HERE, Garmin, Foursquare, GeoTechnologies, Inc, METI/NASA, USGS, Esri UK, Esri, HERE, Garmin, Foursquare, METI/NASA, USGS.

Notes: Route: Weston Marsh	Status: FINAL
--------------------------------------	-------------------------

Onshore Coordinate System
 Datum: OSGB 1936
 Spheroid: Airy 1830
 Projection: British National Grid
 Central Meridian: 2 W
 Vertical Reference: Newlyn



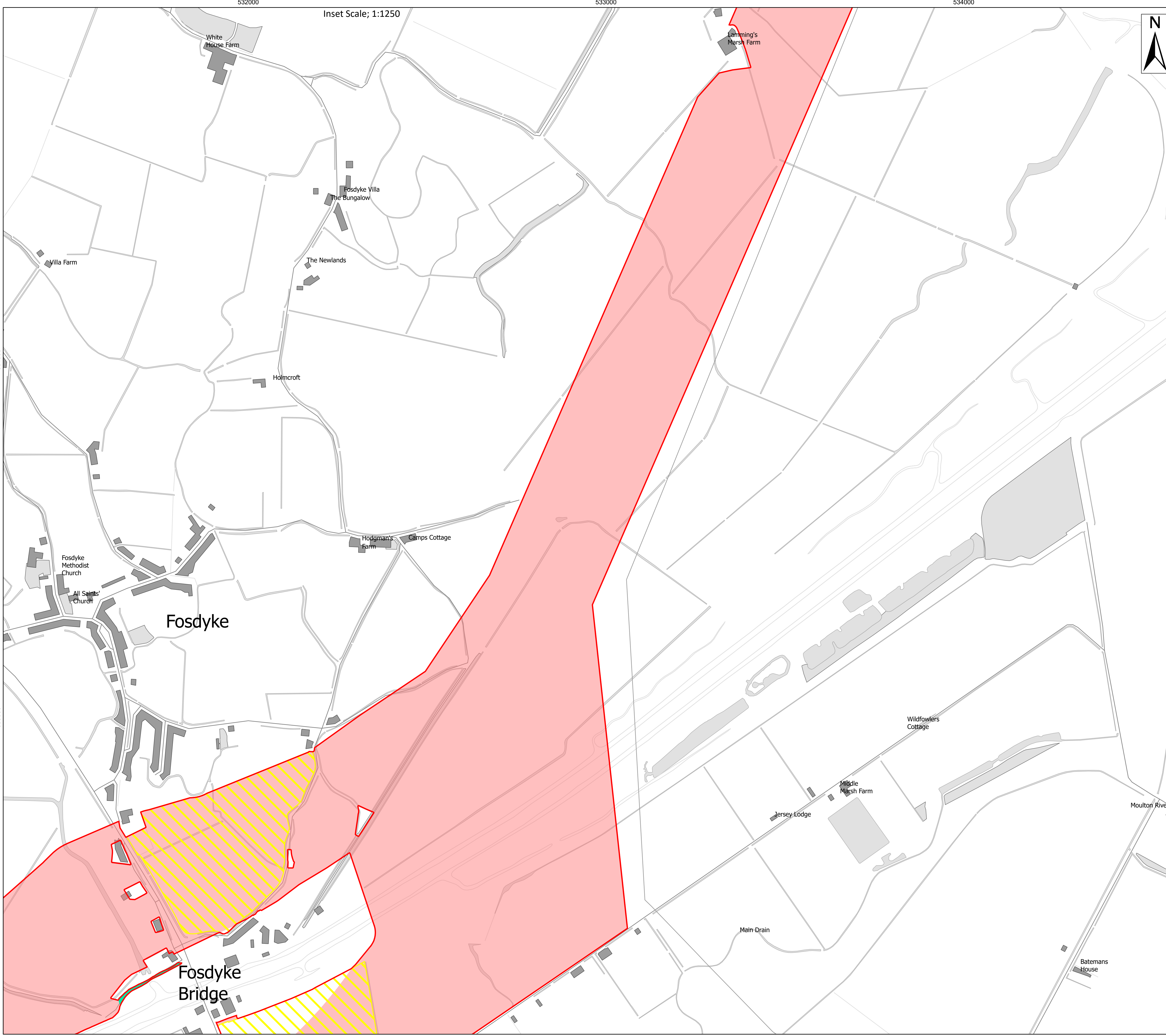
**Outer Dowsing Offshore Wind
 2.01 Works Plan Onshore
 Phase 2 Consultation**

Drawing No: PP1-ODOW-DEV-CS-PLN-0001

Drawing 21 of 33			Page Size: A1		
Rev No:	Date	Description	Drawn	Checked	Approved
V1	30.05.2023	First Issue	JB/SR	PM	DW



This document may only be used for the purpose for which it was commissioned and in accordance with the terms of engagement for that commission. Unauthorised use of this document in any form whatsoever is prohibited.



Inset Scale; 1:1250

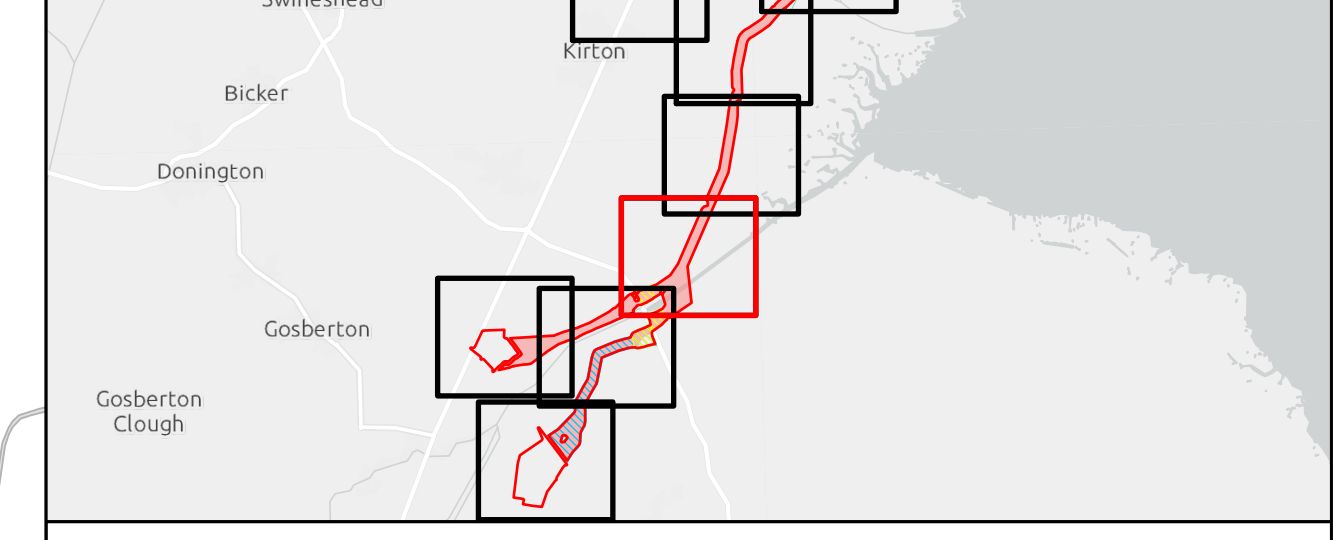



- Legend**
- PEIR Boundary
 - Works No. 13 – Onshore cable circuits and associated works to Onshore HV substation
 - Works No. 16 - Temporary vehicular access tracks, bellmouths, visibility splays and associated footpaths
 - Works No. 17 – Temporary works areas

Source:
 Contains Esri Community Maps Contributors, Esri UK, Esri, HERE, Garmin, Foursquare, GeoTechnologies, Inc, METI/NASA, USGS, Esri UK, Esri, HERE, Garmin, Foursquare, METI/NASA, USGS.

Notes: Route: Weston Marsh	Status: FINAL
--------------------------------------	-------------------------

Onshore Coordinate System
 Datum: OSGB 1936
 Spheroid: Airy 1830
 Projection: British National Grid
 Central Meridian: 2 W
 Vertical Reference: Newlyn



Outer Dowsing Offshore Wind 2.01 Works Plan Onshore Phase 2 Consultation

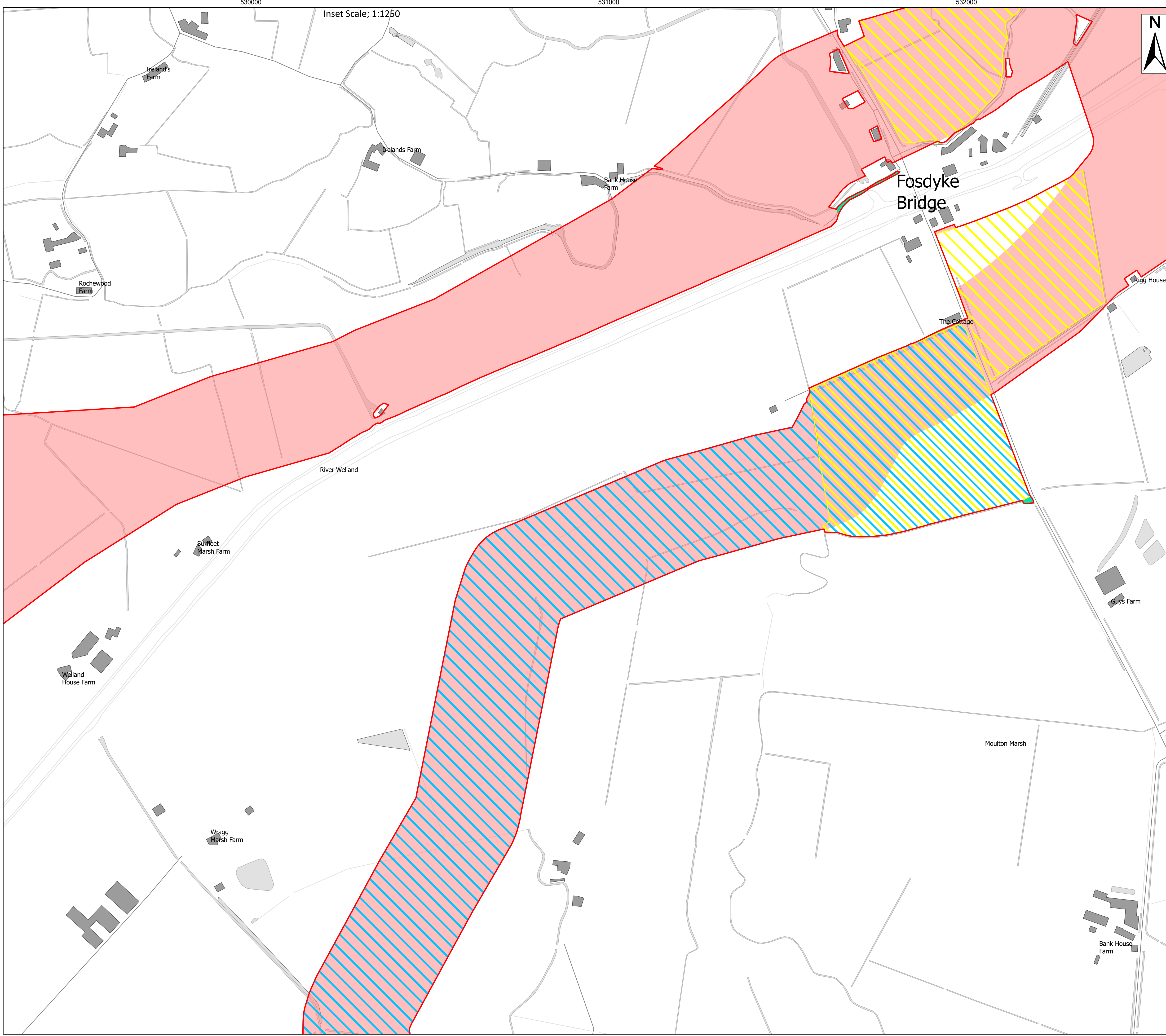
Drawing No: PP1-ODOW-DEV-CS-PLN-0001

Drawing 22 of 33 Page Size: A1

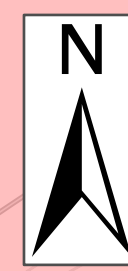
Rev No:	Date	Description	Drawn	Checked	Approved
V1	30.05.2023	First Issue	JB/SR	PM	DW



This document may only be used for the purpose for which it was commissioned and in accordance with the terms of engagement for that commission. Unauthorised use of this document in any form whatsoever is prohibited.



Inset Scale; 1:1250

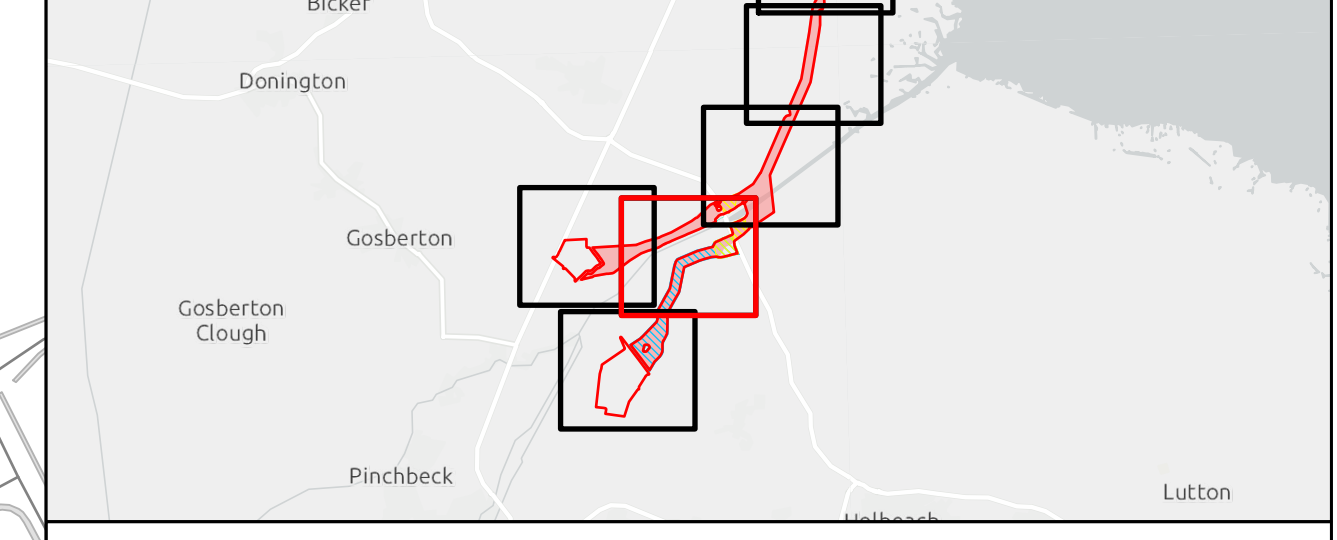
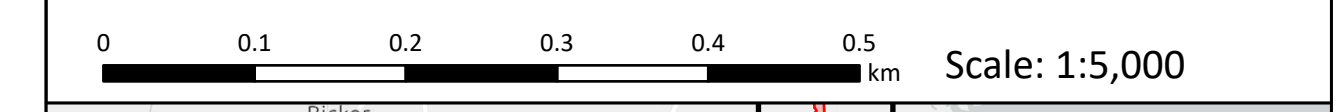


- Legend**
- ▬ PEIR Boundary
 - Works No. 13 – Onshore cable circuits and associated works to Onshore HV substation
 - Works No. 16 - Temporary vehicular access tracks, bellmouths, visibility splays and associated footpaths
 - Works No. 17 – Temporary works areas
 - Works No. 18 – Permanent vehicular access tracks, bellmouths, visibility splays and associated footpaths

Source:
 Contains Esri Community Maps Contributors, Esri UK, Esri, HERE, Garmin, Foursquare, GeoTechnologies, Inc, METI/NASA, USGS, Esri UK, Esri, HERE, Garmin, Foursquare, METI/NASA, USGS.

Notes: Route: Weston Marsh	Status: FINAL
--------------------------------------	-------------------------

Onshore Coordinate System
 Datum: OSGB 1936
 Spheroid: Airy 1830
 Projection: British National Grid
 Central Meridian: 2 W
 Vertical Reference: Newlyn



Outer Dowsing Offshore Wind 2.01 Works Plan Onshore Phase 2 Consultation

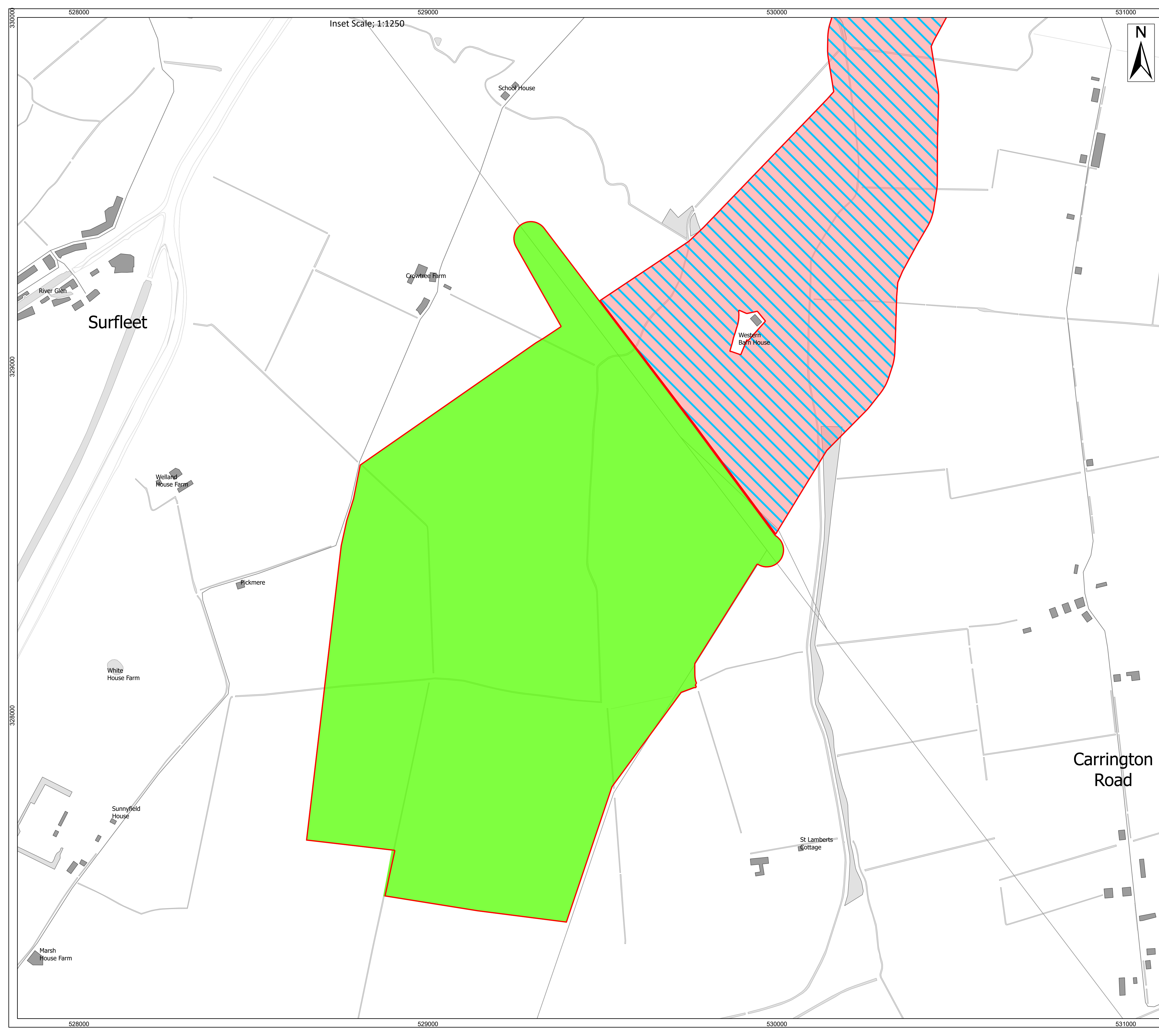
Drawing No: PP1-ODOW-DEV-CS-PLN-0001

Drawing 23 of 33 Page Size: A1

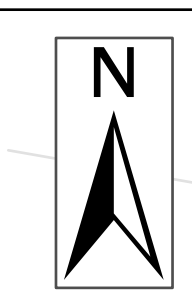
Rev No:	Date	Description	Drawn	Checked	Approved
V1	30.05.2023	First Issue	JB/SR	PM	DW



This document may only be used for the purpose for which it was commissioned and in accordance with the terms of engagement for that commission. Unauthorised use of this document in any form whatsoever is prohibited.



Inset Scale: 1:1250

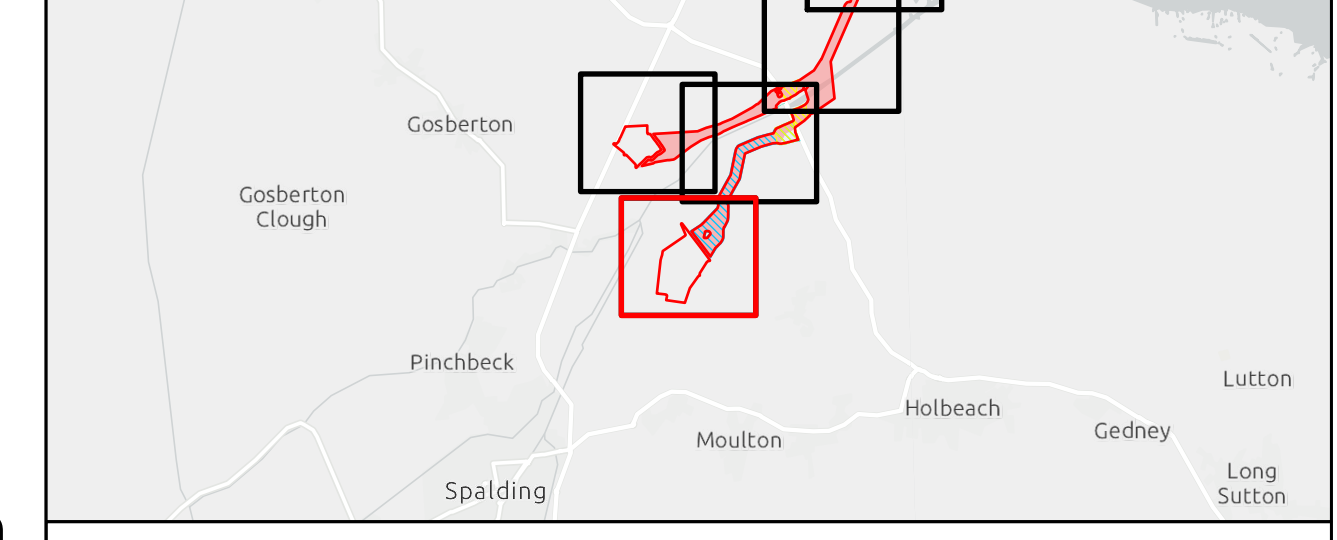



- Legend**
- ▭ PEIR Boundary
 - ▨ Works No. 13 – Onshore cable circuits and associated works to Onshore HV substation
 - ▭ Works No. 14 – Onshore HV substation and associated works
 - ▭ Works No. 15 - Onshore cable circuits and associated works to National Grid substation
 - ▨ Works No. 18 – Permanent vehicular access tracks, bellmouths, visibility splays and associated footpaths

Source:
 Contains Esri Community Maps Contributors, Esri UK, Esri, HERE, Garmin, Foursquare, GeoTechnologies, Inc, METI/NASA, USGS, Esri UK, Esri, HERE, Garmin, Foursquare, METI/NASA, USGS.

Notes: Route: Weston Marsh Substation: Weston Marsh South ONSS Study Area	Status: FINAL
--	-----------------------------

Onshore Coordinate System
 Datum: OSGB 1936
 Spheroid: Airy 1830
 Projection: British National Grid
 Central Meridian: 2 W
 Vertical Reference: Newlyn



Outer Dowsing Offshore Wind 2.01 Works Plan Onshore Phase 2 Consultation

Drawing No: PP1-ODOW-DEV-CS-PLN-0001

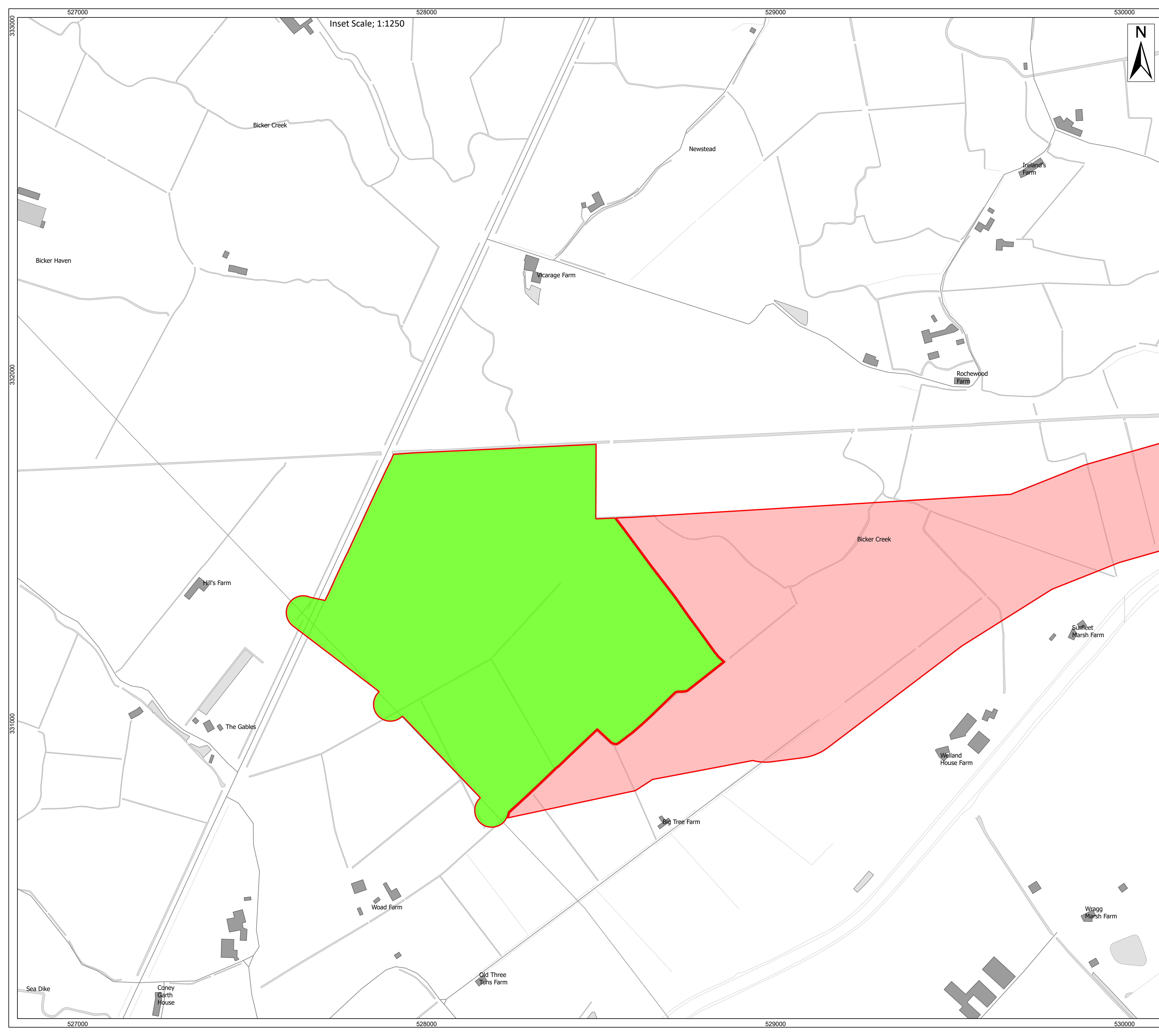
Drawing 24 of 33 Page Size: A1

Rev No:	Date	Description	Drawn	Checked	Approved
V1	30.05.2023	First Issue	JB/SR	PM	DW

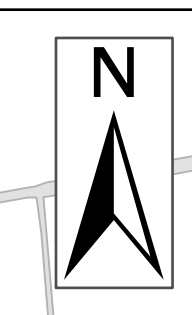


This document may only be used for the purpose for which it was commissioned and in accordance with the terms of engagement for that commission. Unauthorised use of this document in any form whatsoever is prohibited.

528000 529000 530000 531000
 330000 329000 328000 327000



Inset Scale; 1:1250

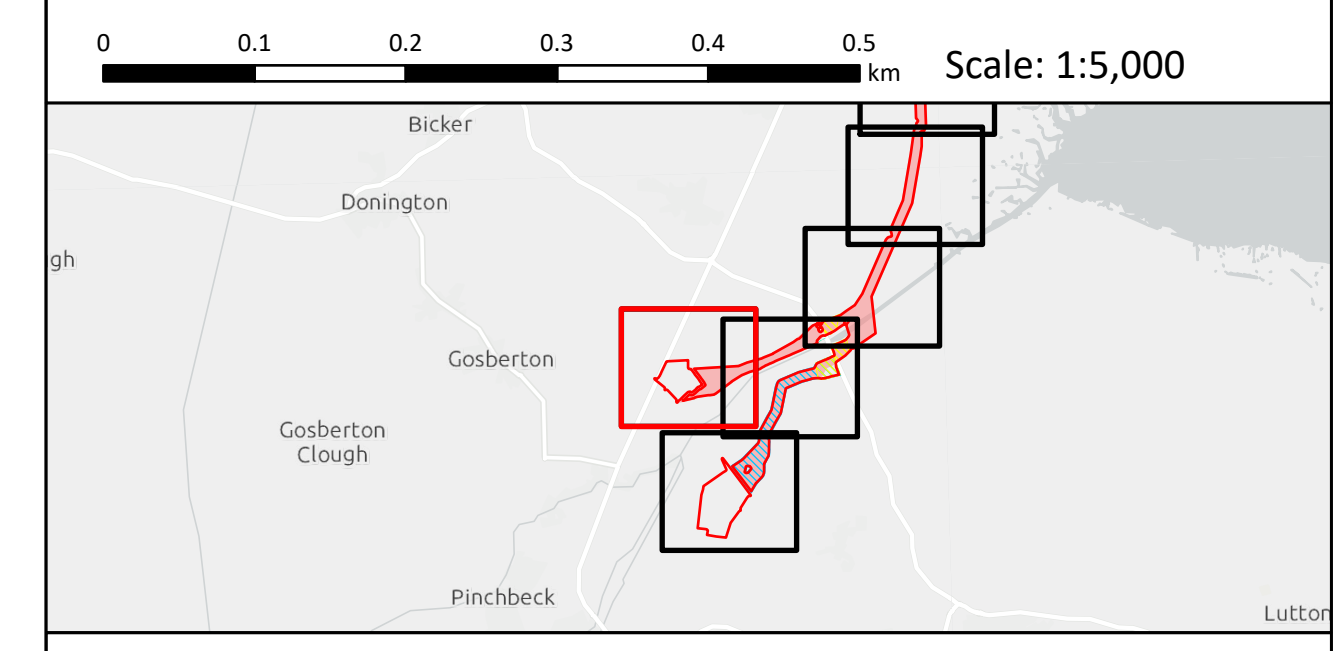


- Legend**
- ▬ PEIR Boundary
 - Works No. 13 – Onshore cable circuits and associated works to Onshore HV substation
 - Works No. 14 – Onshore HV substation and associated works
 - Works No. 15 - Onshore cable circuits and associated works to National Grid substation

Source:
 Contains Esri Community Maps Contributors, Esri UK, Esri, HERE, Garmin, Foursquare, GeoTechnologies, Inc, METI/NASA, USGS, Esri UK, Esri, HERE, Garmin, Foursquare, METI/NASA, USGS.

Notes: Route: Weston Marsh Substation: Weston Marsh North ONS Study Area	Status: FINAL
---	-----------------------------

Onshore Coordinate System
 Datum: OSGB 1936
 Spheroid: Airy 1830
 Projection: British National Grid
 Central Meridian: 2 W
 Vertical Reference: Newlyn

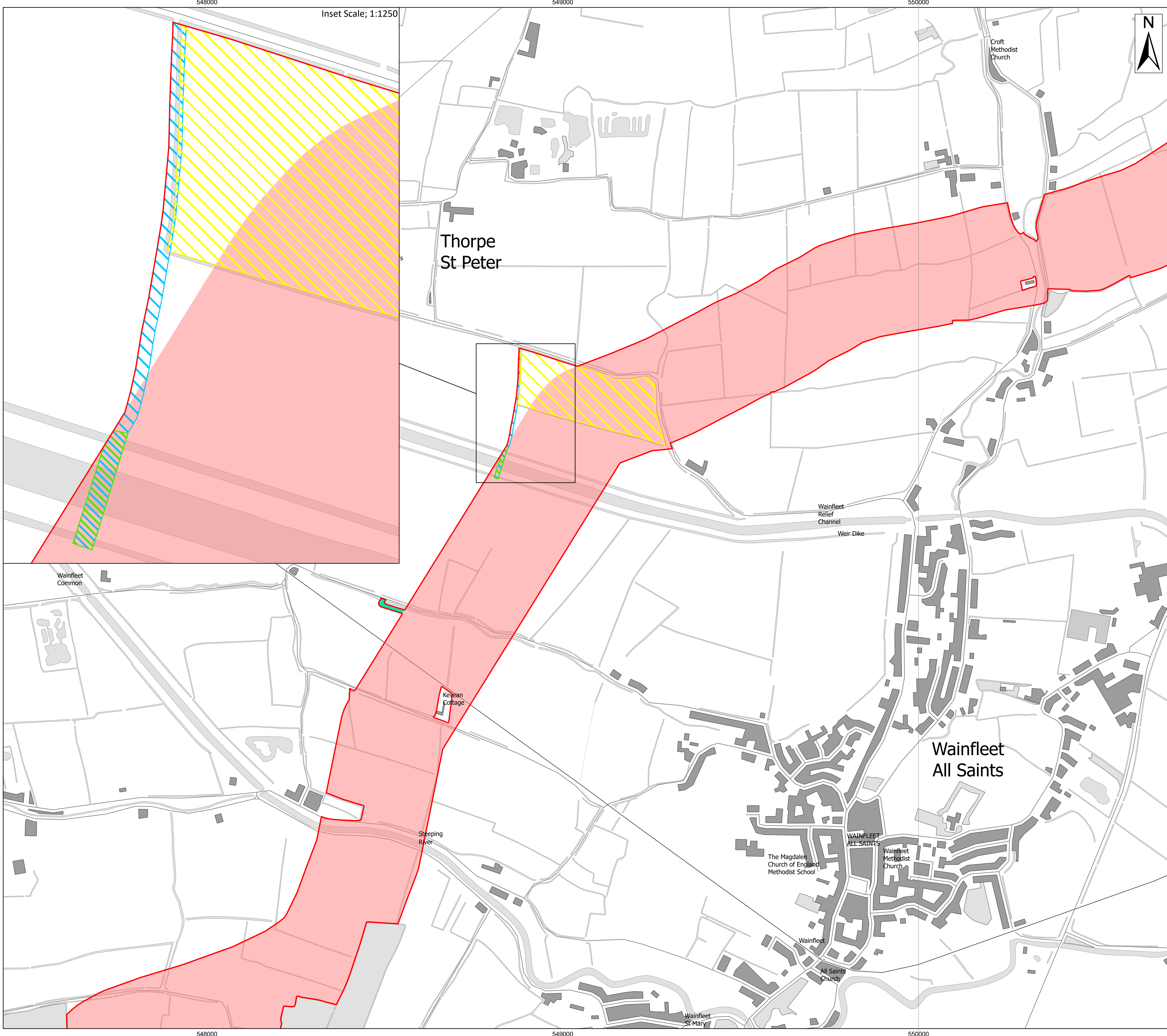


Outer Dowsing Offshore Wind 2.01 Works Plan Onshore Phase 2 Consultation

Drawing No: PP1-ODOW-DEV-CS-PLN-0001			Drawing 25 of 33			Page Size: A1		
Rev No:	Date	Description	Drawn	Checked	Approved			
V1	30.05.2023	First Issue	JB/SR	PM	DW			



This document may only be used for the purpose for which it was commissioned and in accordance with the terms of engagement for that commission. Unauthorised use of this document in any form whatsoever is prohibited.



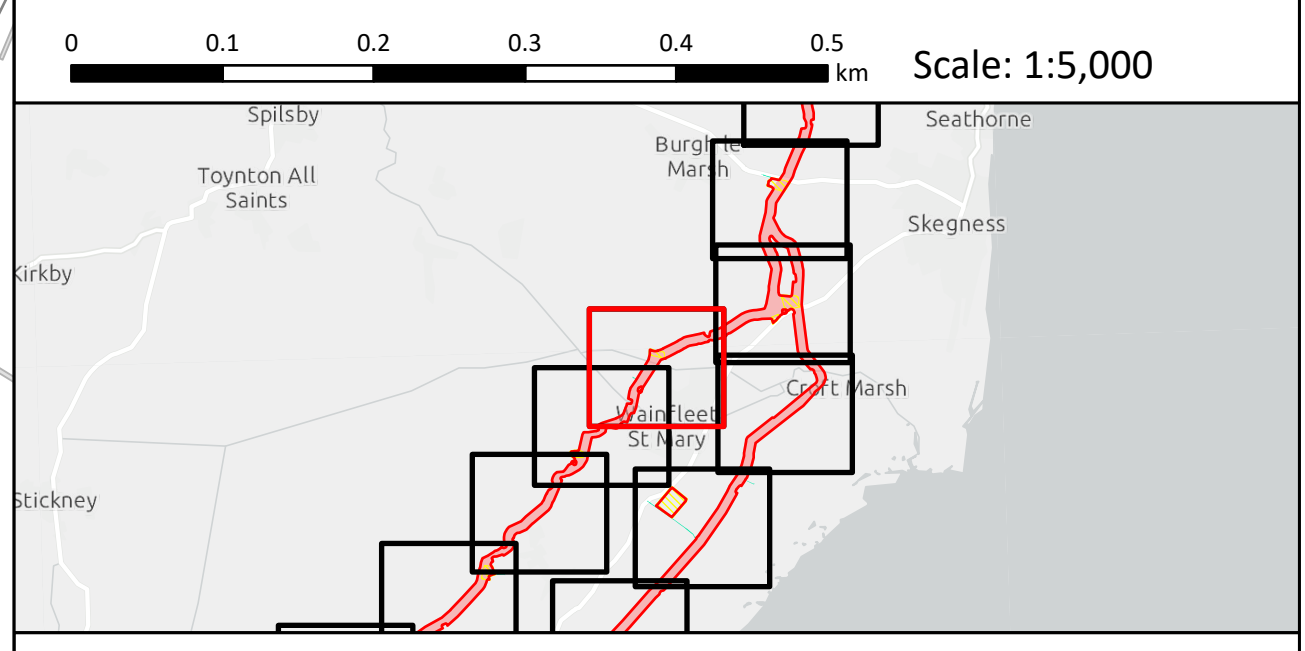
- Legend**
- ▬ PEIR Boundary
 - Works No. 13 – Onshore cable circuits and associated works to Onshore HV substation
 - Works No. 16 – Temporary vehicular access tracks, bellmouths, visibility splays and associated footpaths
 - Works No. 17 – Temporary works areas
 - Works No. 18 – Permanent vehicular access tracks, bellmouths, visibility splays and associated footpaths
 - Works No. 20 – Use of, Reinforcement or replacement of the bridge



Source:
 Contains Esri Community Maps Contributors, Esri UK, Esri, HERE, Garmin, Foursquare, GeoTechnologies, Inc, METI/NASA, USGS, Esri UK, Esri, HERE, Garmin, Foursquare, METI/NASA, USGS.

Notes: Route: Weston Marsh Rev1A	Status: FINAL
--	-------------------------

Onshore Coordinate System
 Datum: OSGB 1936
 Spheroid: Airy 1830
 Projection: British National Grid
 Central Meridian: 2 W
 Vertical Reference: Newlyn



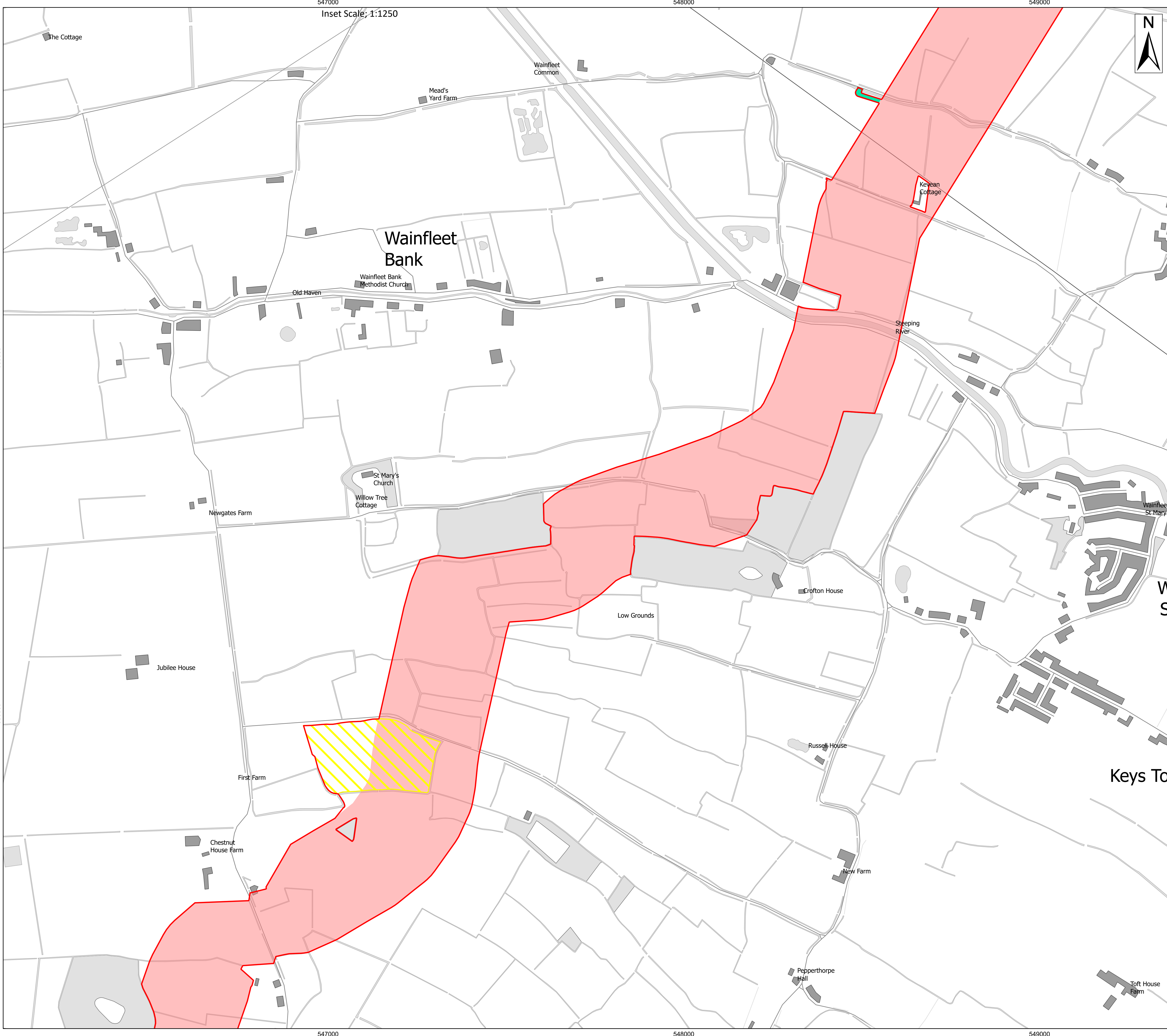
Outer Dowsing Offshore Wind 2.01 Works Plan Onshore Phase 2 Consultation

Drawing No: PP1-ODOW-DEV-CS-PLN-0001

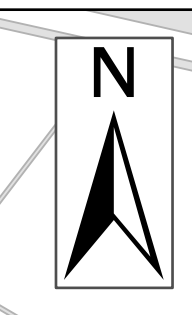
Drawing 26 of 33			Page Size: A1		
Rev No:	Date	Description	Drawn	Checked	Approved
V1	30.05.2023	First Issue	JB/SR	PM	DW



This document may only be used for the purpose for which it was commissioned and in accordance with the terms of engagement for that commission. Unauthorised use of this document in any form whatsoever is prohibited.



Inset Scale: 1:1250

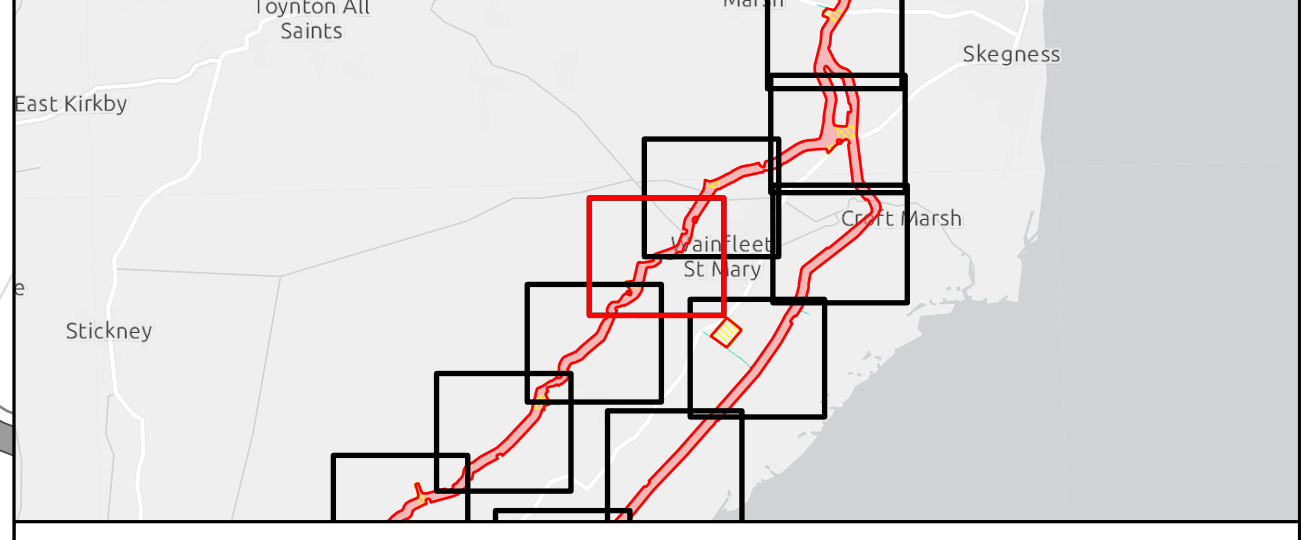
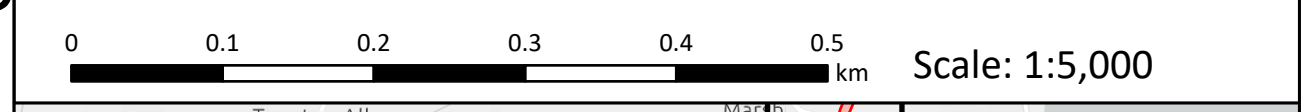


- Legend**
- PEIR Boundary
 - Works No. 13 – Onshore cable circuits and associated works to Onshore HV substation
 - Works No. 16 - Temporary vehicular access tracks, bellmouths, visibility splays and associated footpaths
 - Works No. 17 – Temporary works areas

Source:
 Contains Esri Community Maps Contributors, Esri UK, Esri, HERE, Garmin, Foursquare, GeoTechnologies, Inc, METI/NASA, USGS, Esri UK, Esri, HERE, Garmin, Foursquare, METI/NASA, USGS.

Notes: Route: Weston Marsh Rev1A	Status: FINAL
--	-------------------------

Onshore Coordinate System
 Datum: OSGB 1936
 Spheroid: Airy 1830
 Projection: British National Grid
 Central Meridian: 2 W
 Vertical Reference: Newlyn



Outer Dowsing Offshore Wind 2.01 Works Plan Onshore Phase 2 Consultation

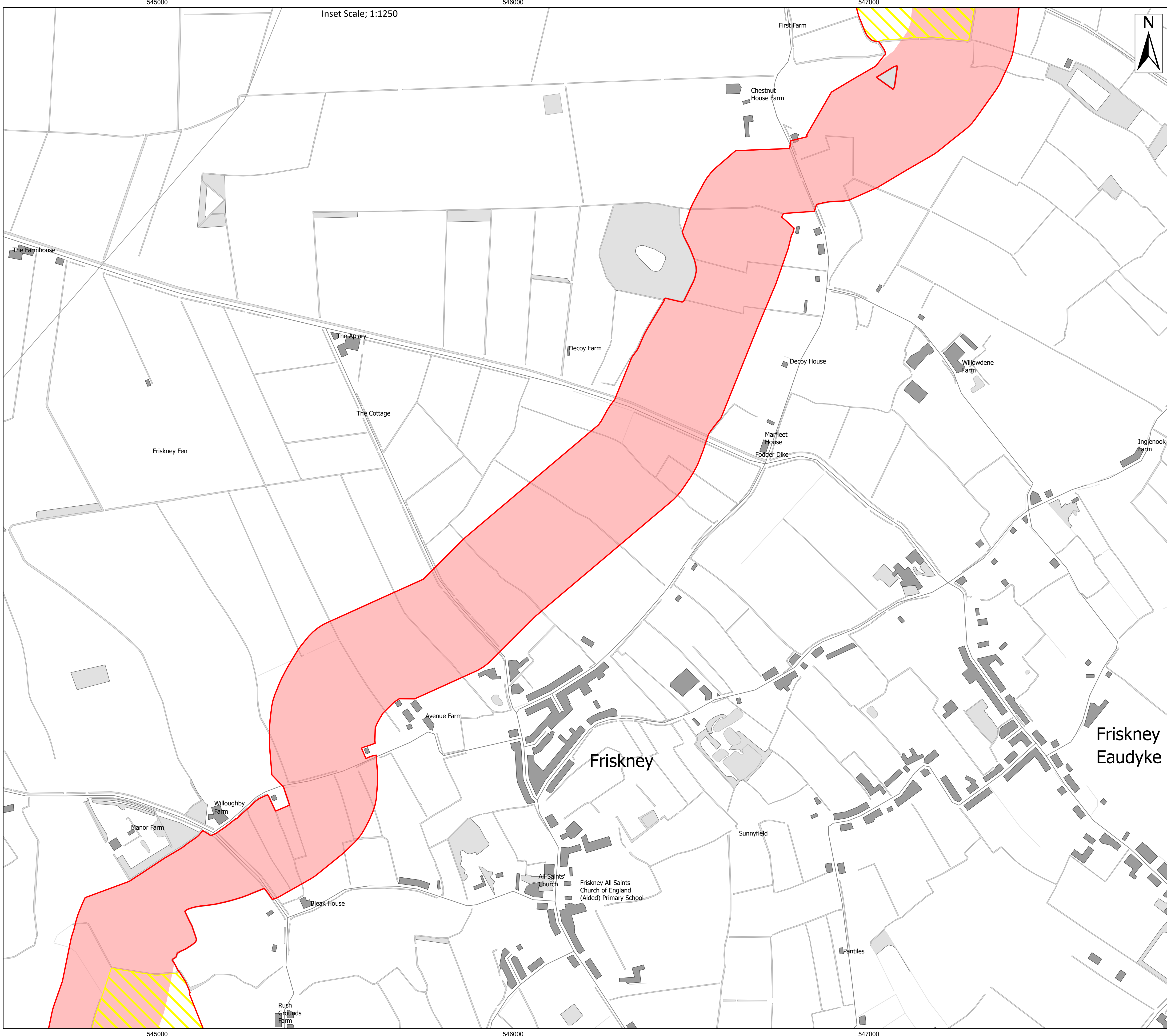
Drawing No: PP1-ODOW-DEV-CS-PLN-0001

Drawing 27 of 33 Page Size: A1

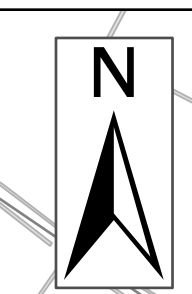
Rev No:	Date	Description	Drawn	Checked	Approved
V1	30.05.2023	First Issue	JB/SR	PM	DW



This document may only be used for the purpose for which it was commissioned and in accordance with the terms of engagement for that commission. Unauthorised use of this document in any form whatsoever is prohibited.



Inset Scale; 1:1250

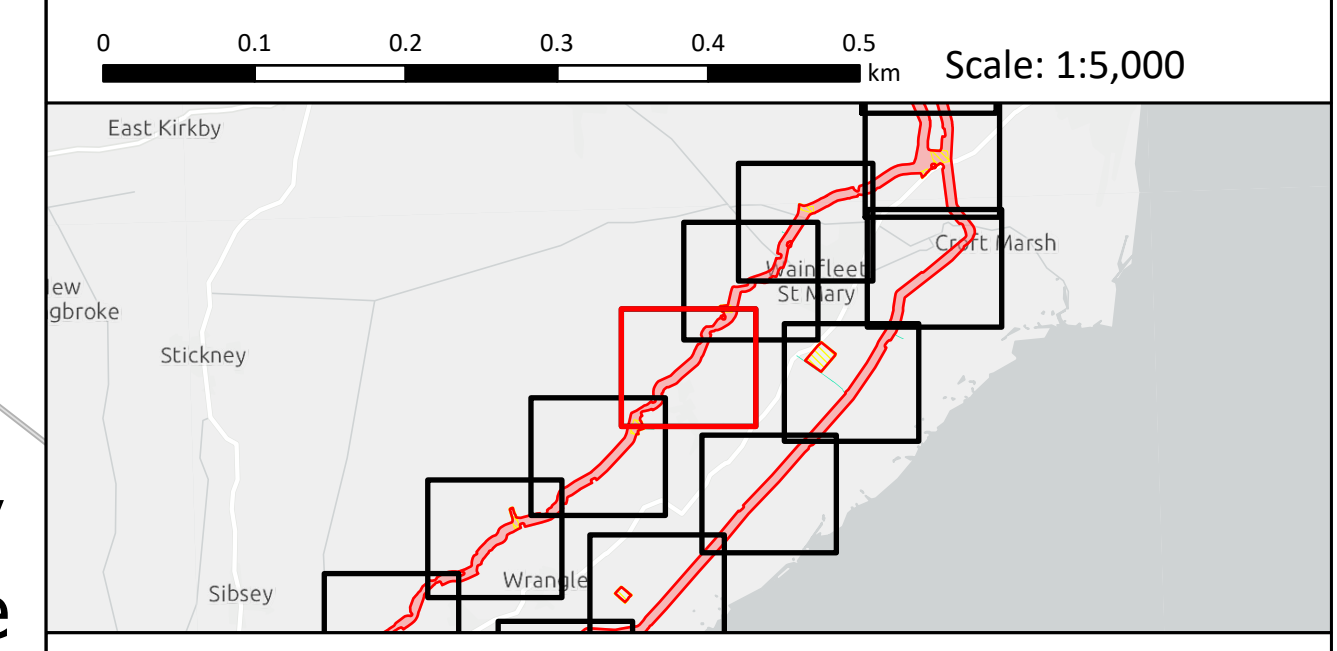


- Legend**
- PEIR Boundary
 - Works No. 13 – Onshore cable circuits and associated works to Onshore HV substation
 - Works No. 17 – Temporary works areas

Source:
 Contains Esri Community Maps Contributors, Esri UK, Esri, HERE, Garmin, Foursquare, GeoTechnologies, Inc, METI/NASA, USGS, Esri UK, Esri, HERE, Garmin, Foursquare, METI/NASA, USGS.

Notes: Route: Weston Marsh Rev1A	Status: FINAL
--	-------------------------

Onshore Coordinate System
 Datum: OSGB 1936
 Spheroid: Airy 1830
 Projection: British National Grid
 Central Meridian: 2 W
 Vertical Reference: Newlyn



Outer Dowsing Offshore Wind 2.01 Works Plan Onshore Phase 2 Consultation

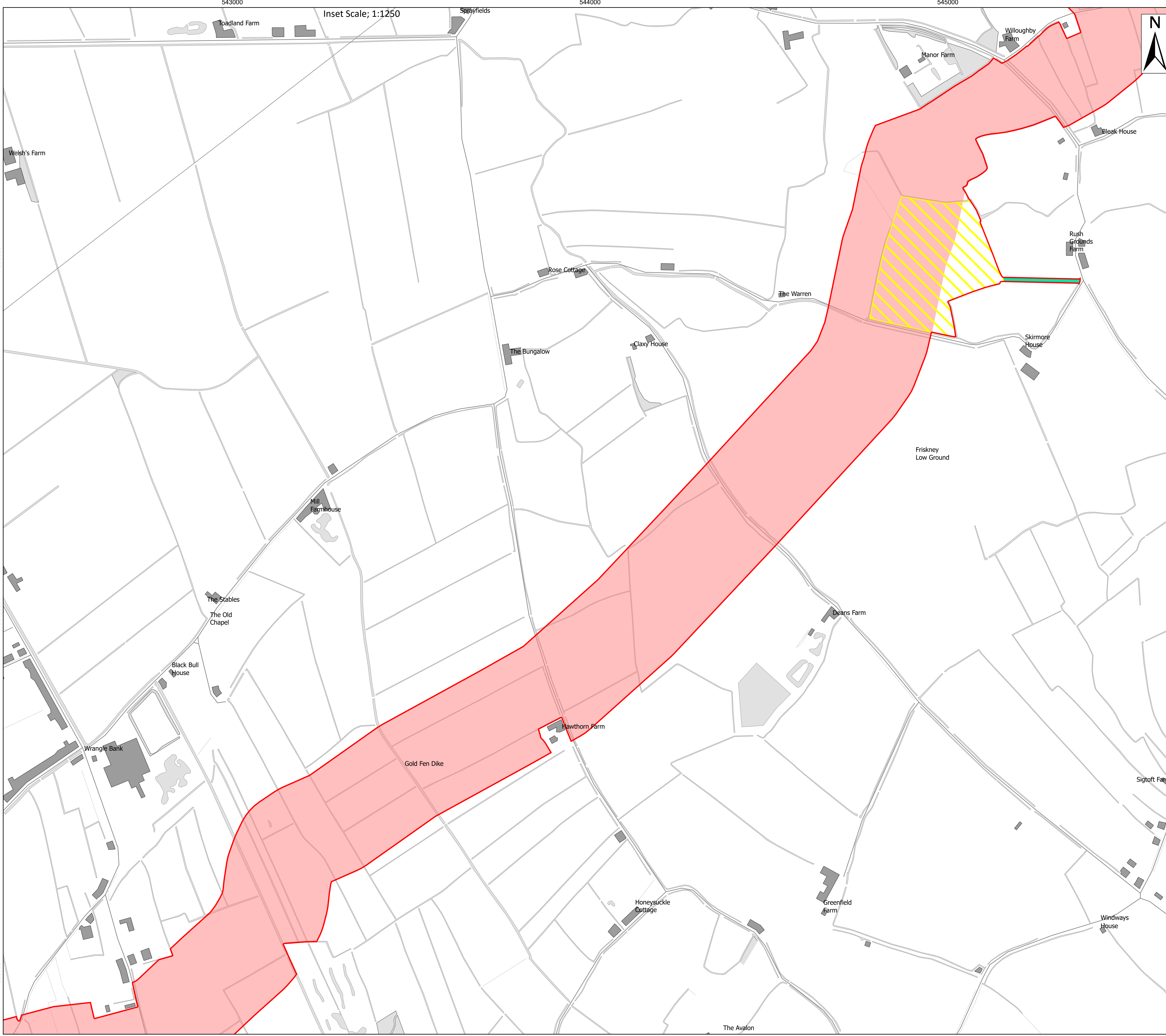
Drawing No: PP1-ODOW-DEV-CS-PLN-0001

Drawing 28 of 33 Page Size: A1

Rev No:	Date	Description	Drawn	Checked	Approved
V1	30.05.2023	First Issue	JB/SR	PM	DW



This document may only be used for the purpose for which it was commissioned and in accordance with the terms of engagement for that commission. Unauthorised use of this document in any form whatsoever is prohibited.



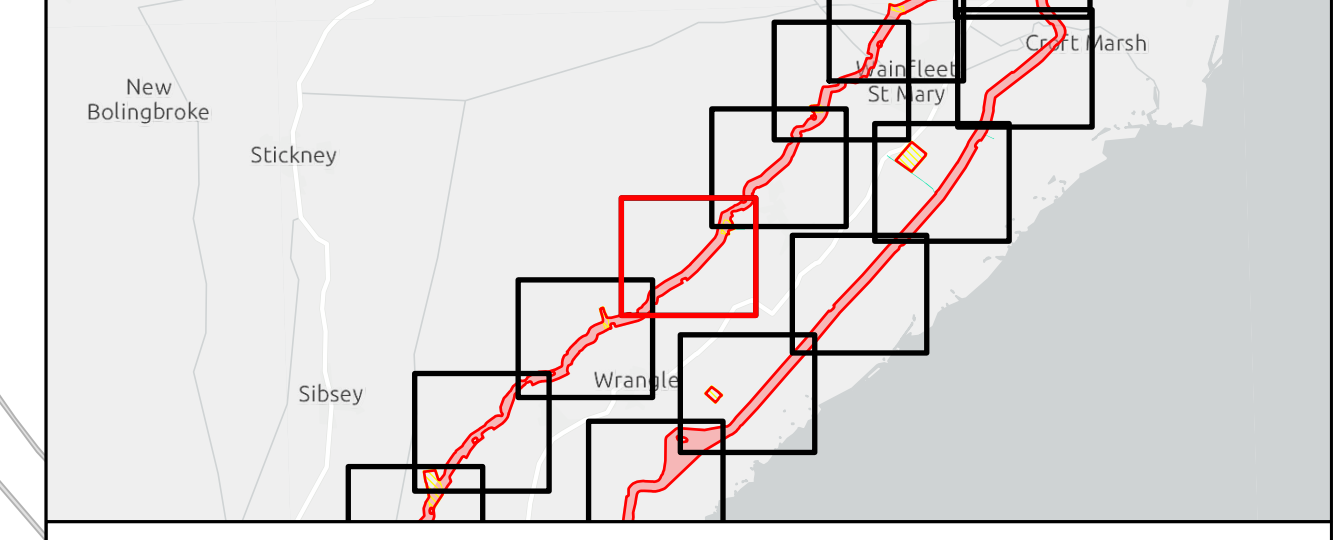
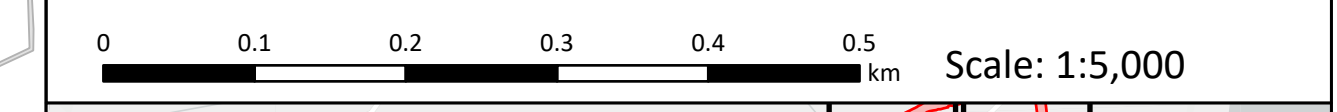
Inset Scale; 1:1250

- Legend**
- ▬ PEIR Boundary
 - Works No. 13 – Onshore cable circuits and associated works to Onshore HV substation
 - Works No. 16 - Temporary vehicular access tracks, bellmouths, visibility splays and associated footpaths
 - Works No. 17 – Temporary works areas

Source:
 Contains Esri Community Maps Contributors, Esri UK, Esri, HERE, Garmin, Foursquare, GeoTechnologies, Inc, METI/NASA, USGS, Esri UK, Esri, HERE, Garmin, Foursquare, METI/NASA, USGS.

Notes: Route: Weston Marsh Rev1A	Status: FINAL
--	-------------------------

Onshore Coordinate System
 Datum: OSGB 1936
 Spheroid: Airy 1830
 Projection: British National Grid
 Central Meridian: 2 W
 Vertical Reference: Newlyn



Outer Dowsing Offshore Wind 2.01 Works Plan Onshore Phase 2 Consultation

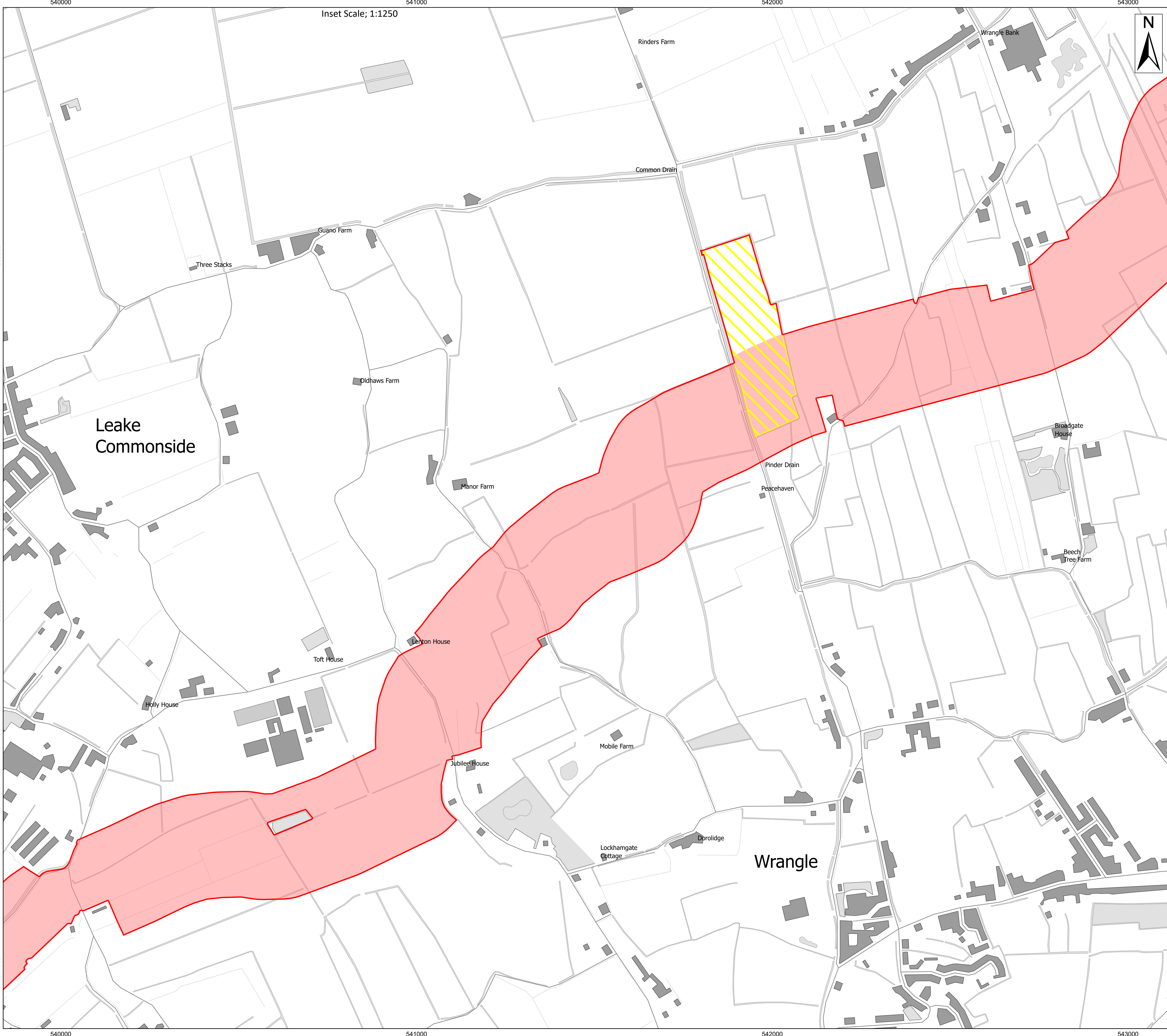
Drawing No: PP1-ODOW-DEV-CS-PLN-0001

Drawing 29 of 33 Page Size: A1

Rev No:	Date	Description	Drawn	Checked	Approved
V1	30.05.2023	First Issue	JB/SR	PM	DW



This document may only be used for the purpose for which it was commissioned and in accordance with the terms of engagement for that commission. Unauthorised use of this document in any form whatsoever is prohibited.



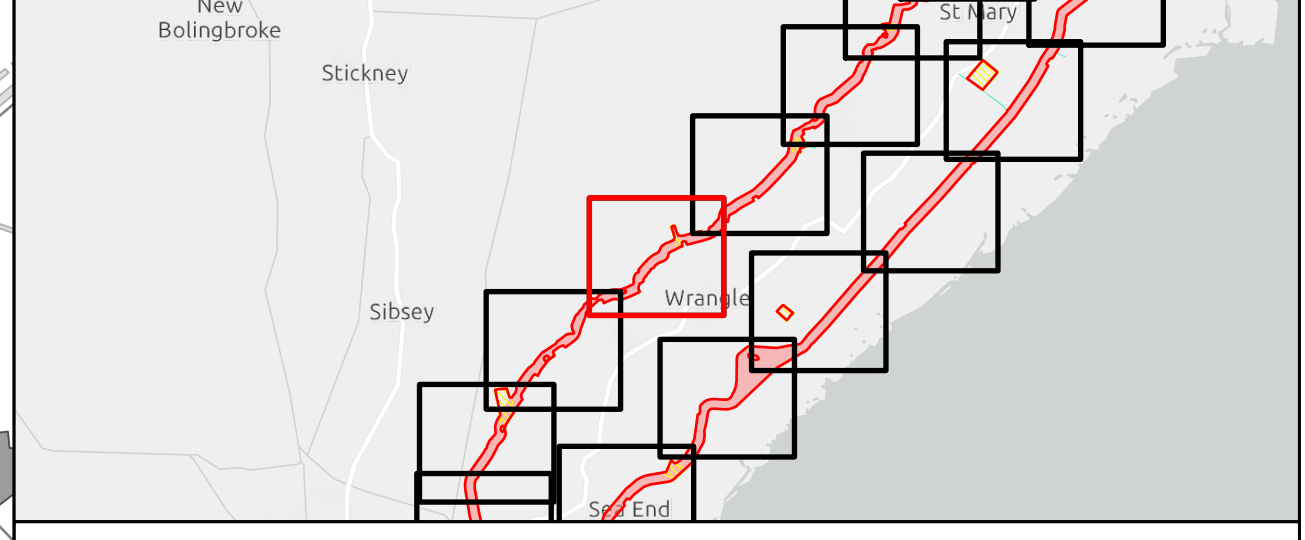
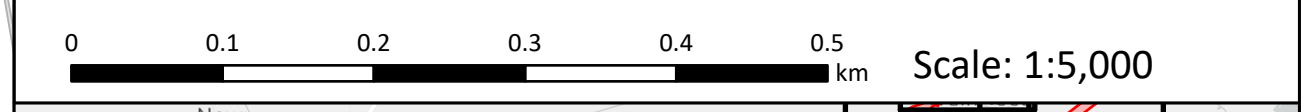
Inset Scale; 1:1250

- Legend
- ▬ PEIR Boundary
 - Works No. 13 – Onshore cable circuits and associated works to Onshore HV substation
 - Works No. 16 - Temporary vehicular access tracks, bellmouths, visibility splays and associated footpaths
 - Works No. 17 – Temporary works areas

Source:
 Contains Esri Community Maps Contributors, Esri UK, Esri, HERE, Garmin, Foursquare, GeoTechnologies, Inc, METI/NASA, USGS, Esri UK, Esri, HERE, Garmin, Foursquare, METI/NASA, USGS.

Notes: Route: Weston Marsh Rev1A	Status: FINAL
-------------------------------------	-------------------------

Onshore Coordinate System
 Datum: OSGB 1936
 Spheroid: Airy 1830
 Projection: British National Grid
 Central Meridian: 2 W
 Vertical Reference: Newlyn



Outer Dowsing Offshore Wind 2.01 Works Plan Onshore Phase 2 Consultation

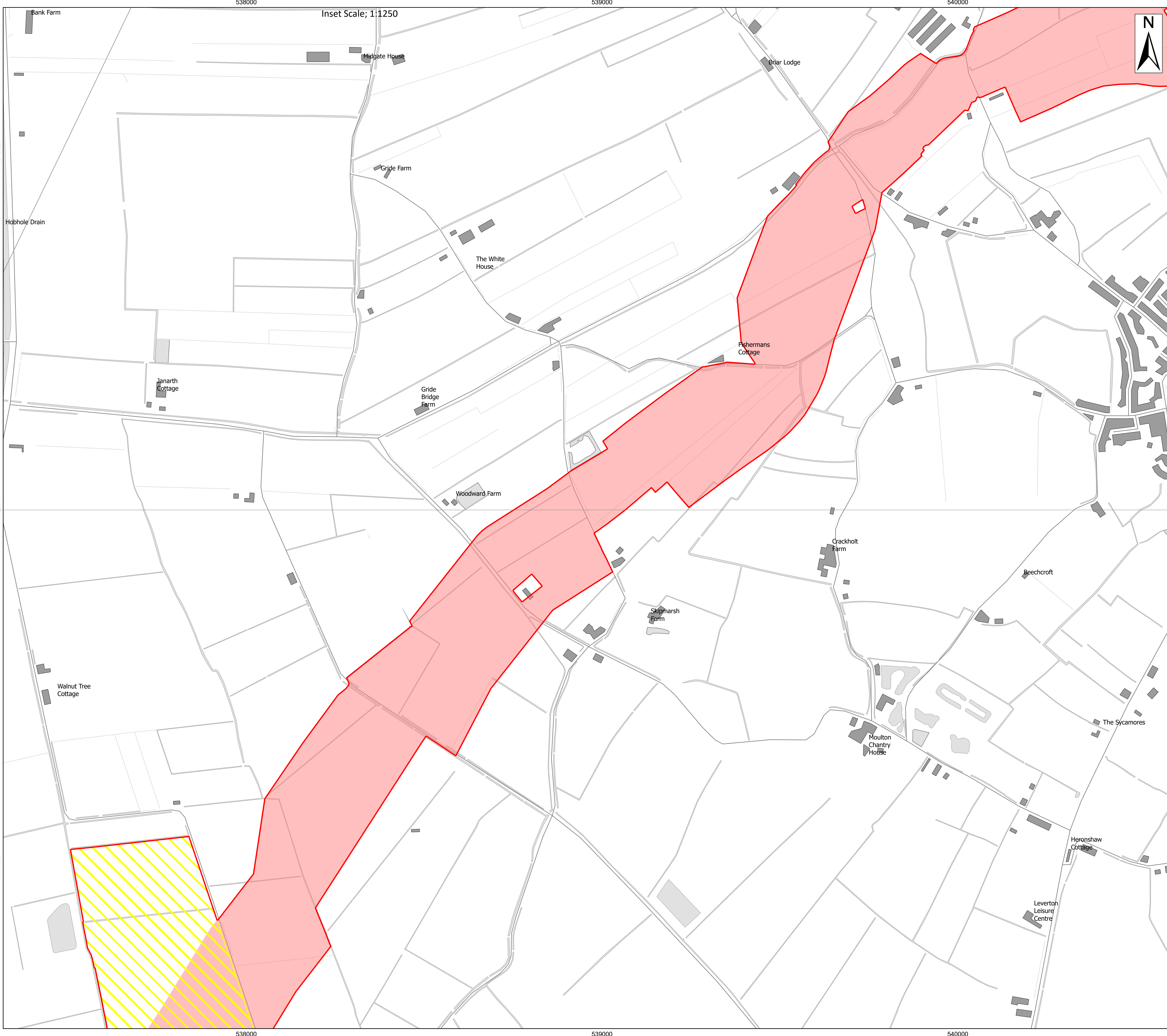
Drawing No: PP1-ODOW-DEV-CS-PLN-0001

Drawing 30 of 33 Page Size: A1


Rev No:	Date	Description	Drawn	Checked	Approved
V1	30.05.2023	First Issue	JB/SR	PM	DW



This document may only be used for the purpose for which it was commissioned and in accordance with the terms of engagement for that commission. Unauthorised use of this document in any form whatsoever is prohibited.



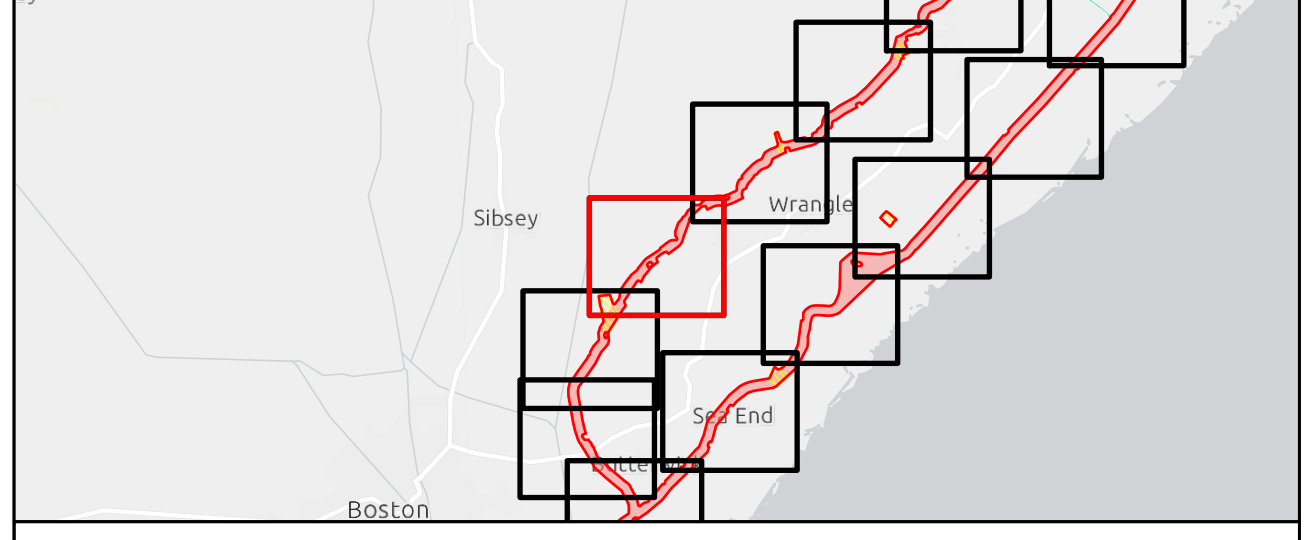
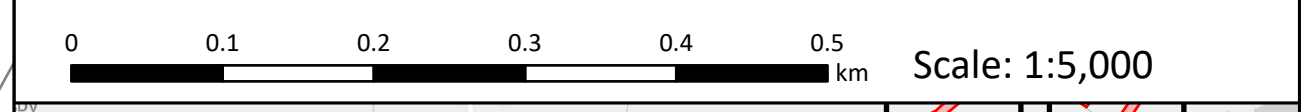
- Legend**
- PEIR Boundary
 - Works No. 13 – Onshore cable circuits and associated works to Onshore HV substation
 - Works No. 17 – Temporary works areas



Source:
 Contains Esri Community Maps Contributors, Esri UK, Esri, HERE, Garmin, Foursquare, GeoTechnologies, Inc, METI/NASA, USGS, Esri UK, Esri, HERE, Garmin, Foursquare, METI/NASA, USGS.

Notes: Route: Weston Marsh Rev1A	Status: FINAL
--	-------------------------

Onshore Coordinate System
 Datum: OSGB 1936
 Spheroid: Airy 1830
 Projection: British National Grid
 Central Meridian: 2 W
 Vertical Reference: Newlyn



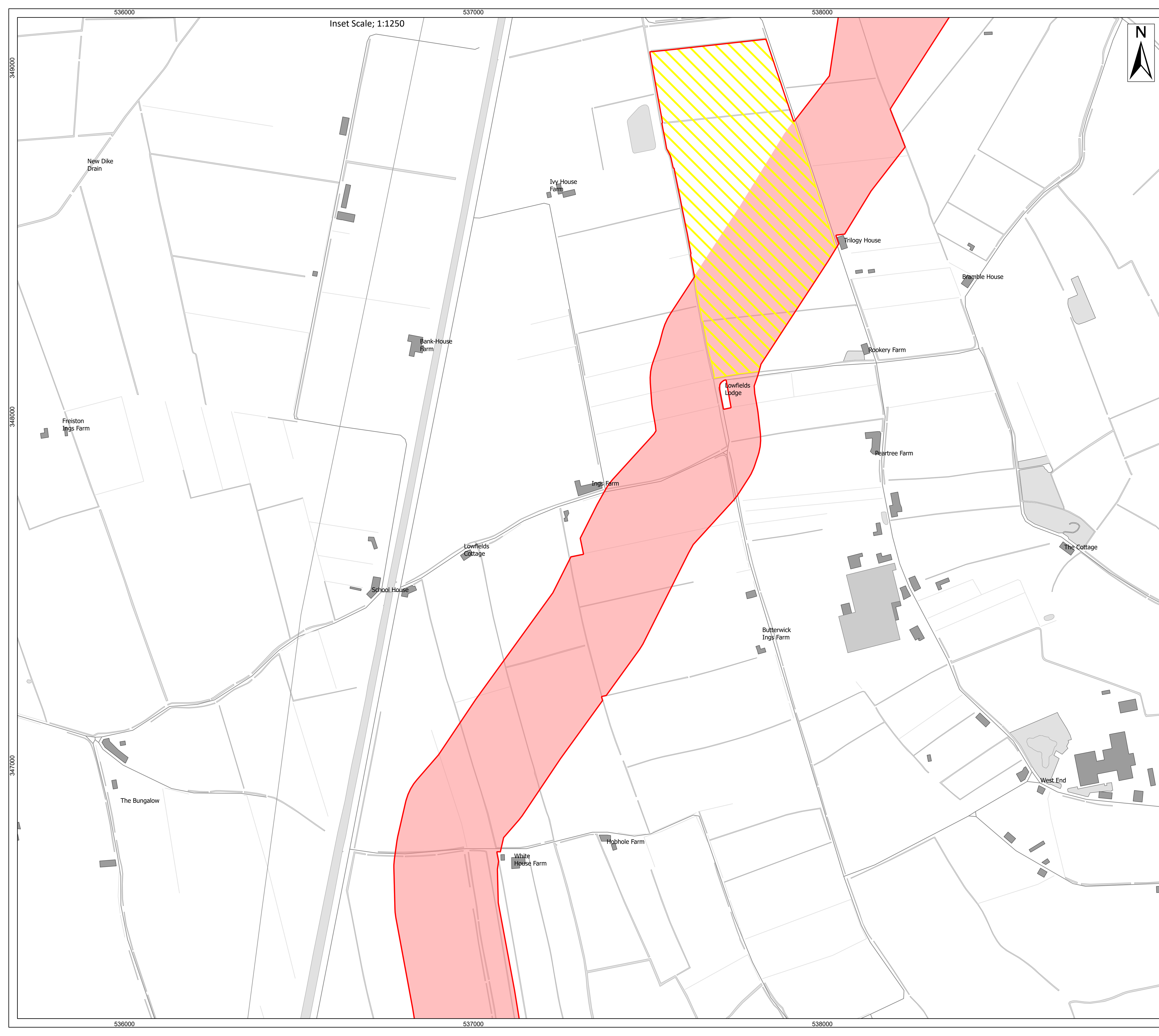
Outer Dowsing Offshore Wind 2.01 Works Plan Onshore Phase 2 Consultation

Drawing No: PP1-ODOW-DEV-CS-PLN-0001

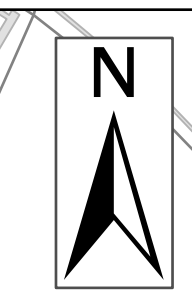
Drawing 31 of 33			Page Size: A1		
Rev No:	Date	Description	Drawn	Checked	Approved
V1	30.05.2023	First Issue	JB/SR	PM	DW



This document may only be used for the purpose for which it was commissioned and in accordance with the terms of engagement for that commission. Unauthorised use of this document in any form whatsoever is prohibited.



Inset Scale; 1:1250

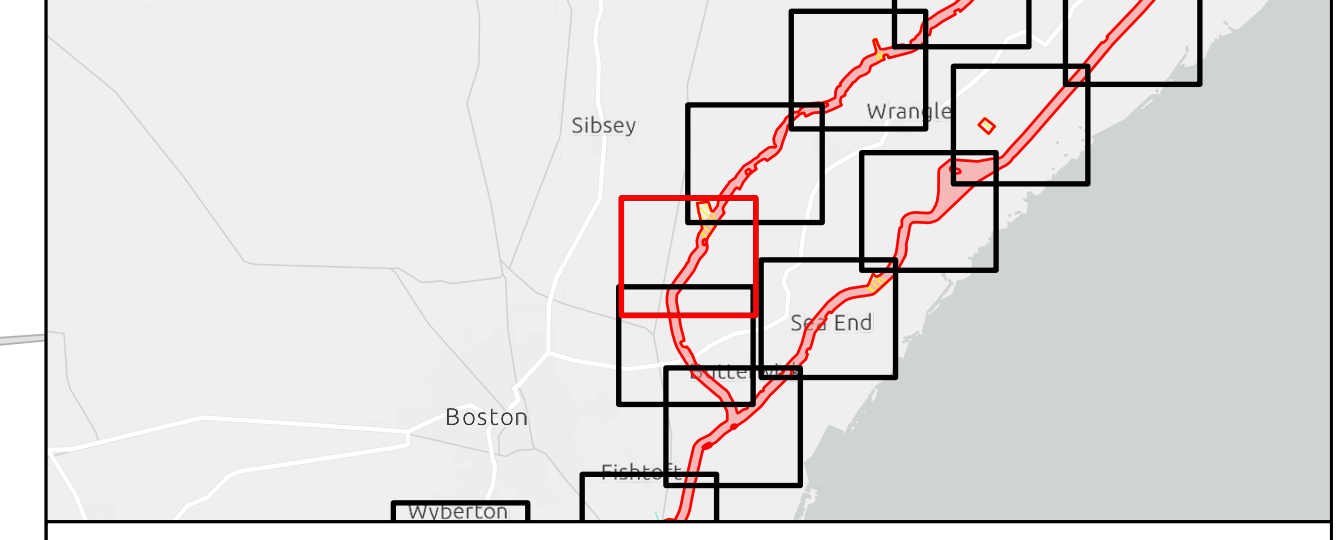



- Legend**
- PEIR Boundary
 - Works No. 13 – Onshore cable circuits and associated works to Onshore HV substation
 - Works No. 17 – Temporary works areas

Source:
 Contains Esri Community Maps Contributors, Esri UK, Esri, HERE, Garmin, Foursquare, GeoTechnologies, Inc, METI/NASA, USGS, Esri UK, Esri, HERE, Garmin, Foursquare, METI/NASA, USGS.

Notes: Route: Weston Marsh Rev1A	Status: FINAL
--	-------------------------

Onshore Coordinate System
 Datum: OSGB 1936
 Spheroid: Airy 1830
 Projection: British National Grid
 Central Meridian: 2 W
 Vertical Reference: Newlyn



Outer Dowsing Offshore Wind 2.01 Works Plan Onshore Phase 2 Consultation

Drawing No: PP1-ODOW-DEV-CS-PLN-0001

Drawing 32 of 33 Page Size: A1

Rev No:	Date	Description	Drawn	Checked	Approved
V1	30.05.2023	First Issue	JB/SR	PM	DW



This document may only be used for the purpose for which it was commissioned and in accordance with the terms of engagement for that commission. Unauthorised use of this document in any form whatsoever is prohibited.



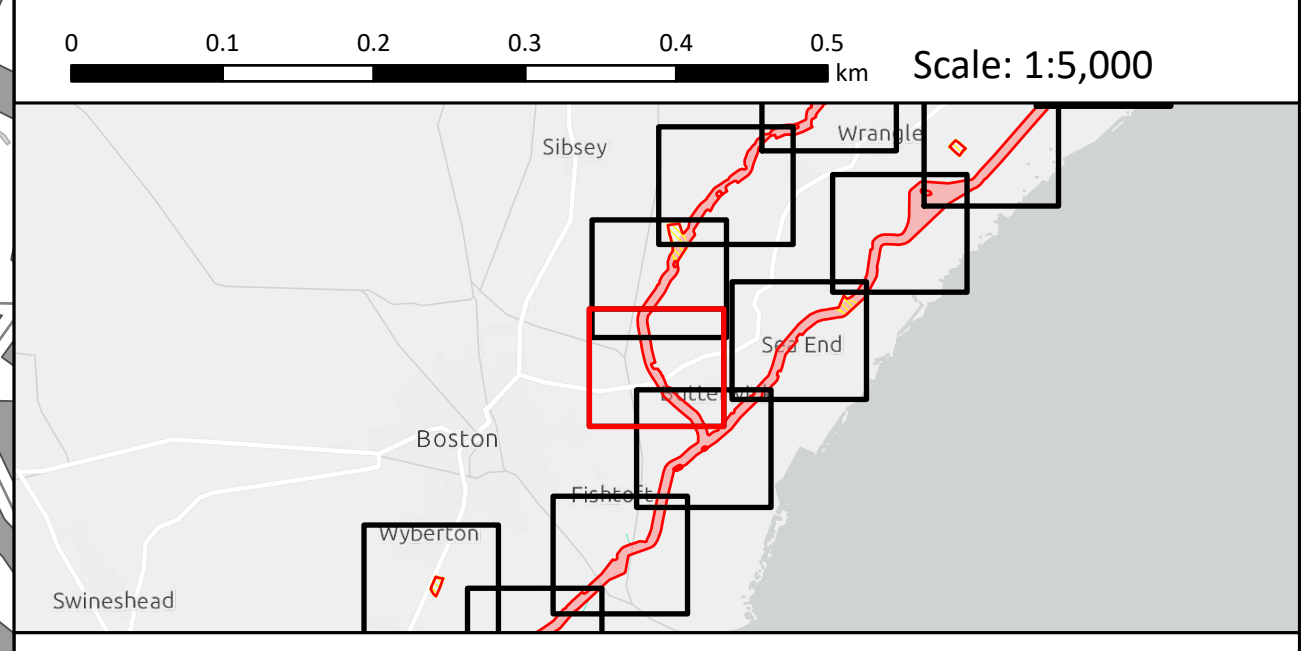
Inset Scale: 1:1250

- Legend
- PEIR Boundary
 - Works No. 13 – Onshore cable circuits and associated works to Onshore HV substation

Source:
 Contains Esri Community Maps Contributors, Esri UK, Esri, HERE, Garmin, Foursquare, GeoTechnologies, Inc, METI/NASA, USGS, Esri UK, Esri, HERE, Garmin, Foursquare, METI/NASA, USGS.

Notes: Route: Weston Marsh Rev1A	Status: FINAL
-------------------------------------	----------------------

Onshore Coordinate System
 Datum: OSGB 1936
 Spheroid: Airy 1830
 Projection: British National Grid
 Central Meridian: 2 W
 Vertical Reference: Newlyn



Outer Dowsing Offshore Wind 2.01 Works Plan Onshore Phase 2 Consultation

Drawing No: PP1-ODOW-DEV-CS-PLN-0001

Drawing 33 of 33			Page Size: A1		
Rev No:	Date	Description	Drawn	Checked	Approved
V1	30.05.2023	First Issue	JB/SR	PM	DW



This document may only be used for the purpose for which it was commissioned and in accordance with the terms of engagement for that commission. Unauthorised use of this document in any form whatsoever is prohibited.