

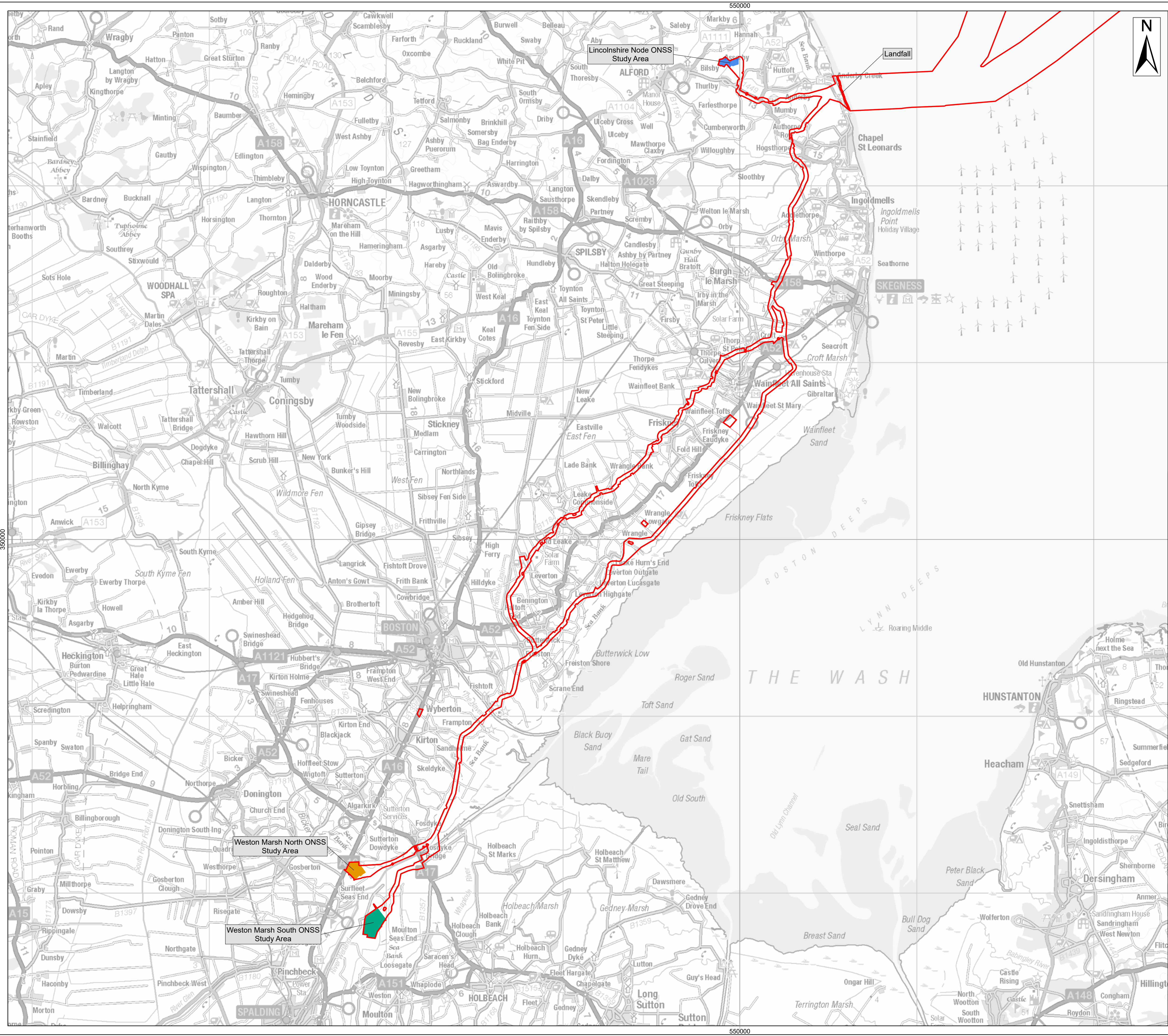
Outer Dowsing Offshore Wind Phase 2 Consultation Draft Location Plan - Onshore

Date: June 2023

Outer Dowsing Document No: 2.03

Internal Reference: PP1-ODOW-DEV-CS-PLN-0003

Rev: V1.0

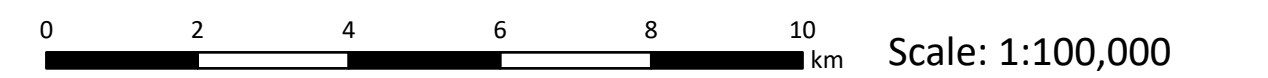


- Legend
- PEIR Boundary
 - Lincolnshire Node ONSS Study Area
 - Weston Marsh North ONSS Study Area
 - Weston Marsh South ONSS Study Area

Source:
Contains Esri UK, Esri, HERE, Garmin, FAO, NOAA, USGS.
Contains OS data @ Crown Copyright and database right 2022. All rights reserved.

Notes:	Status:
	FINAL

Onshore Coordinate System
Datum: OSGB 1936
Spheroid: Airy 1830
Projection: British National Grid
Central Meridian: 2 W
Vertical Reference: Newlyn

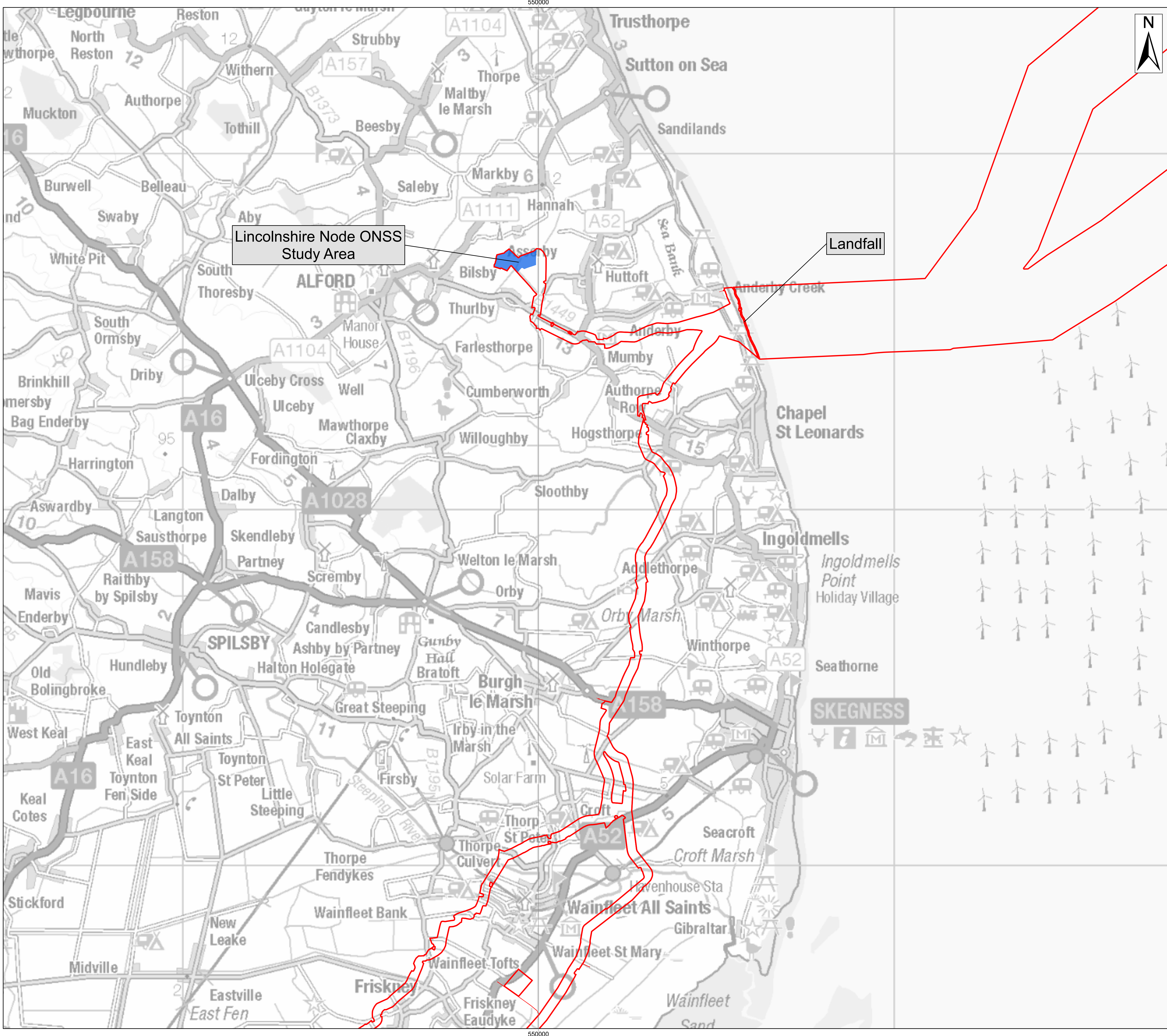


Outer Dowsing Offshore Wind 2.03 Location Plan Onshore Phase 2 Consultation

Drawing No: PP1-ODOW-DEV-CS-PLN-0003			Drawing 1 of 4			Page Size: A1		
Rev No:	Date	Description	Drawn	Checked	Approved			
V1	30.05.2023	First Issue	SR/WP/HM	PM	DW			



This document may only be used for the purpose for which it was commissioned and in accordance with the terms of engagement for that commission. Unauthorised use of this document in any form whatsoever is prohibited.



Legend

PEIR Boundary

Lincolnshire Node ONSS Study Area

Source:

Contains Esri UK, Esri, HERE, Garmin, FAO, NOAA, USGS.
Contains OS data @ Crown Copyright and database right 2022. All rights reserved.

Notes:

Status:

FINAL

Onshore Coordinate System

Datum: OSGB 1936

Spheroid: Airy 1830

Projection: British National Grid

Central Meridian: 2 W

Vertical Reference: Newlyn

012345

km

Scale: 1:50,000

Outer Dowsing Offshore Wind

2.03 Location Plan Onshore

Phase 2 Consultation

Drawing No: PP1-ODOW-DEV-CS-PLN-0003

Drawing 2 of 4

Page Size: A1

Rev No:	Date	Description	Drawn	Checked	Approved
V1	30.05.2023	First Issue	SR/WP/HM	PM	DW

This document may only be used for the purpose for which it was commissioned and in accordance with the terms of engagement for that commission. Unauthorised use of this document in any form whatsoever is prohibited.



Legend

PEIR Boundary

Source:

Contains Esri UK, Esri, HERE, Garmin, FAO, NOAA, USGS.

Contains OS data @ Crown Copyright and database right 2022. All rights reserved.

Notes:

STATUS: FINAL

Onshore Coordinate System

Datum: OSGB 1936

Spheroid: Airy 1830

Projection: British National Grid

Central Meridian: 2 W

Vertical Reference: Newlyn

0

1

2

3

4

5

km

Scale: 1:50,000

Outer Dowsing Offshore Wind

2.03 Location Plan Onshore

Phase 2 Consultation

Drawing No: PP1-ODOW-DEV-CS-PLN-0003

Drawing 3 of 4

Page Size: A1

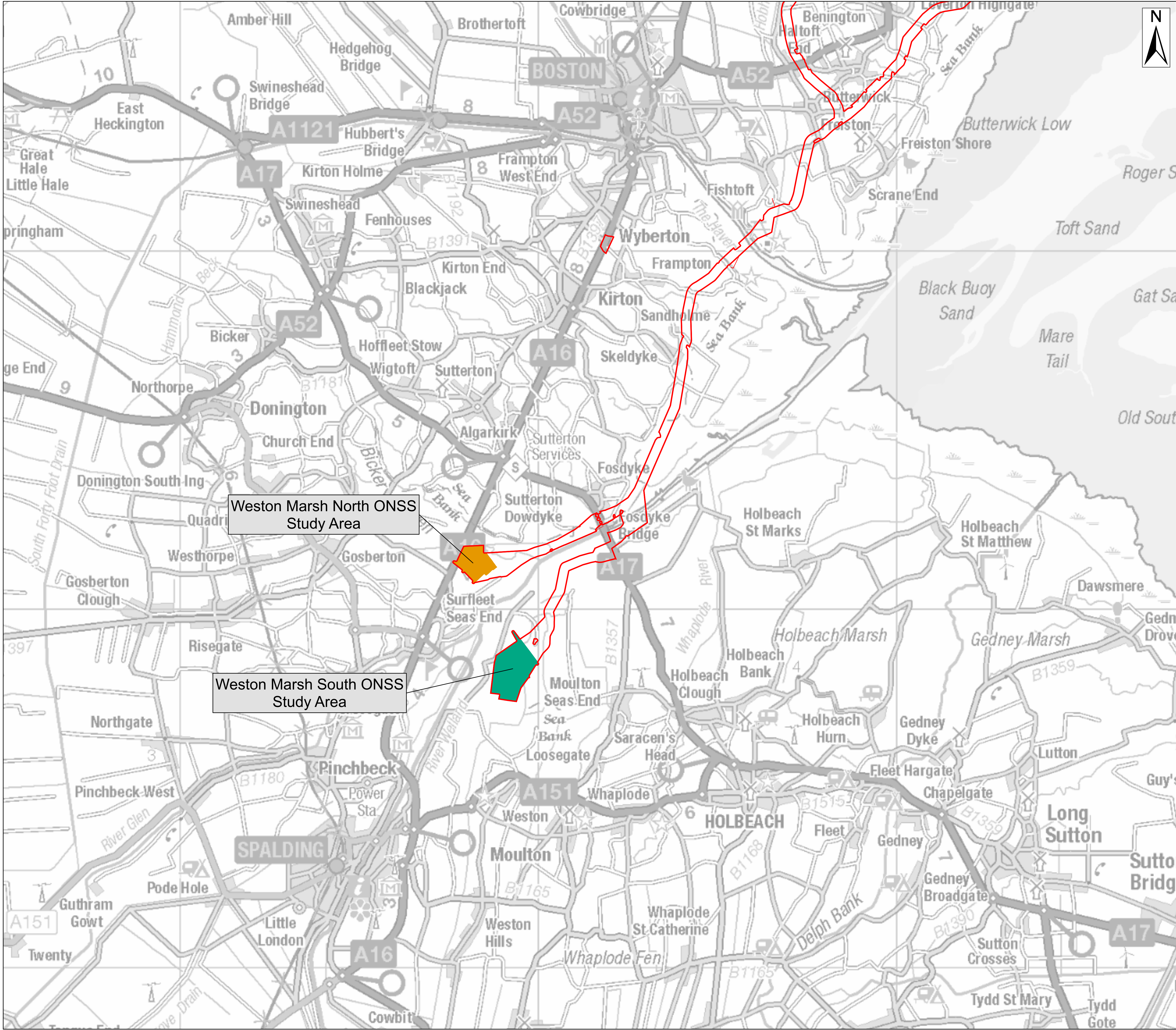
Rev No:	Date	Description	Drawn	Checked	Approved
V1	30.05.2023	First Issue	SR/WP/HM	PM	DW

This document may only be used for the purpose for which it was commissioned and in accordance with the terms of engagement for that commission. Unauthorised use of this document in any form whatsoever is prohibited.

350000

550000

550000

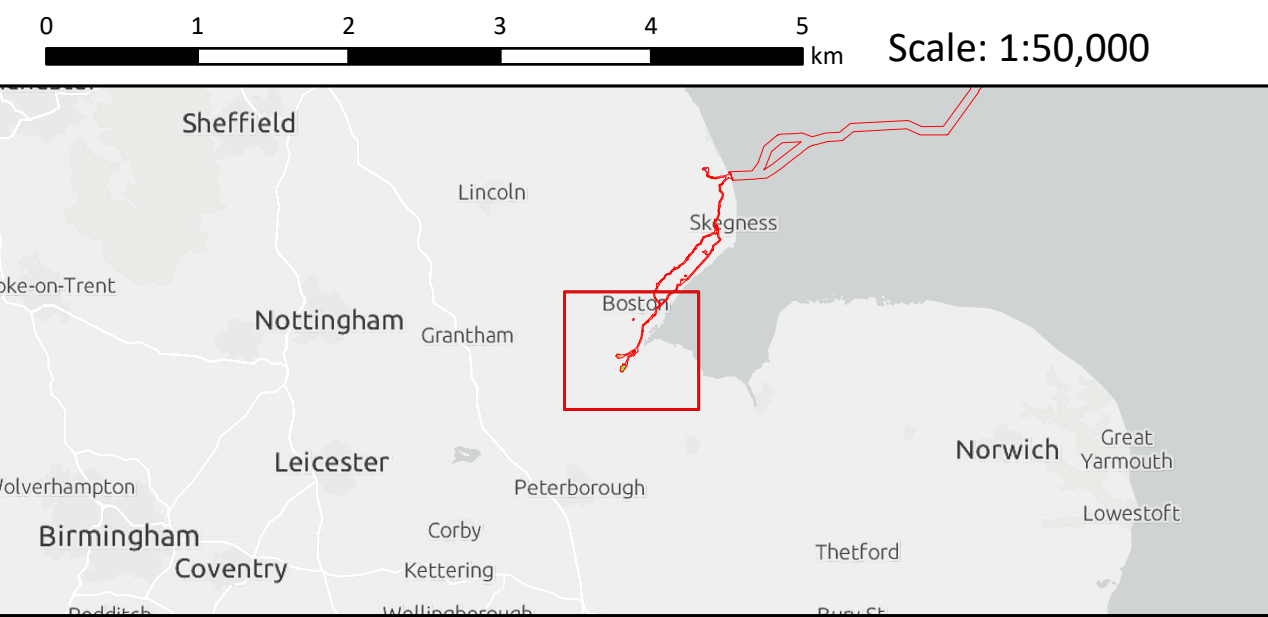


- Legend
- PEIR Boundary
 - Weston Marsh North ONSS Study Area
 - Weston Marsh South ONSS Study Area

Source:
Contains Esri UK, Esri, HERE, Garmin, FAO, NOAA, USGS.
Contains OS data @ Crown Copyright and database right 2022. All rights reserved.

Notes:	Status:
	FINAL

Onshore Coordinate System
Datum: OSGB 1936
Spheroid: Airy 1830
Projection: British National Grid
Central Meridian: 2 W
Vertical Reference: Newlyn



Outer Dowsing Offshore Wind
2.03 Location Plan Onshore
Phase 2 Consultation

Drawing No: PP1-ODOW-DEV-CS-PLN-0003			Drawing 4 of 4			Page Size: A1		
Rev No:	Date	Description	Drawn	Checked	Approved			
V1	30.05.2023	First Issue	SR/WP/HM	PM	DW			



This document may only be used for the purpose for which it was commissioned and in accordance with the terms of engagement for that commission. Unauthorised use of this document in any form whatsoever is prohibited.