


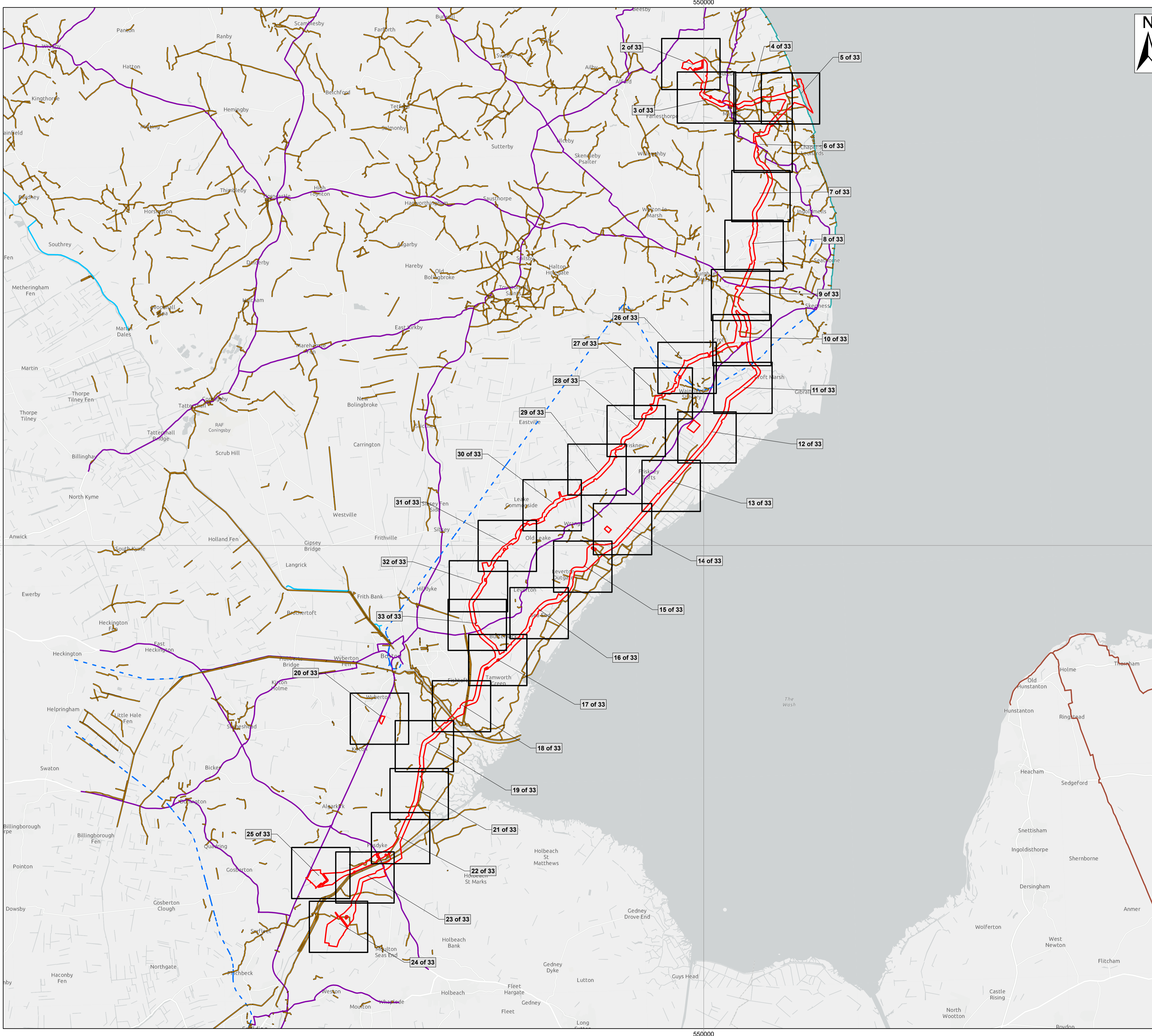
Outer Dowsing Offshore Wind Phase 2 Consultation Draft Public Rights of Way Plan

Date: June 2023

Outer Dowsing Document No: 2.05

Internal Reference: PP1-ODOW-DEV-CS-PLN-0005

Rev: V1.0

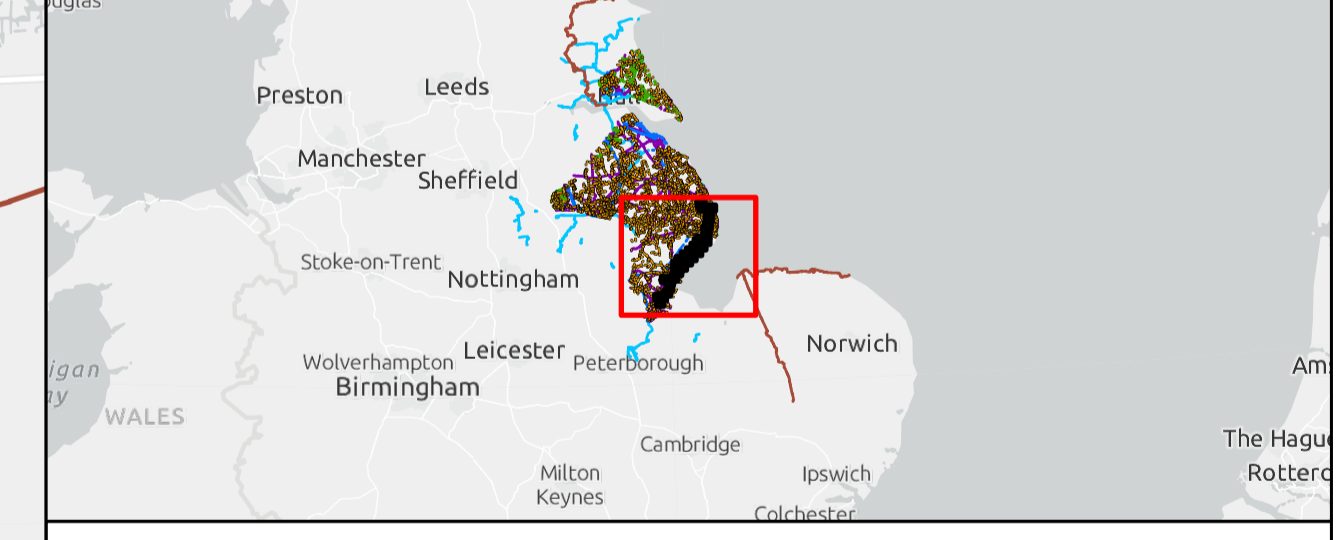


- Legend**
- ▭ PEIR Boundary
 - Public Rights of Way
 - Public Footpath
 - Railway Track
 - National Trails
 - Main Roads
 - England Coast Path Route
 - Cycle Routes

Source:
 Contains Esri UK, Esri, HERE, Garmin, Foursquare, GeoTechnologies, Inc, METI/NASA, USGS, Esri UK, Esri, HERE, Garmin, FAO, NOAA, USGS.
 Contains OS data @ Crown Copyright and database right 2022. All rights reserved.

Notes:	Status:
	FINAL

Onshore Coordinate System
 Datum: OSGB 1936
 Spheroid: Airy 1830
 Projection: British National Grid
 Central Meridian: 2 W
 Vertical Reference: Newlyn



Outer Dowsing Offshore Wind 2.05 Public Rights of Way Plan Phase 2 Consultation

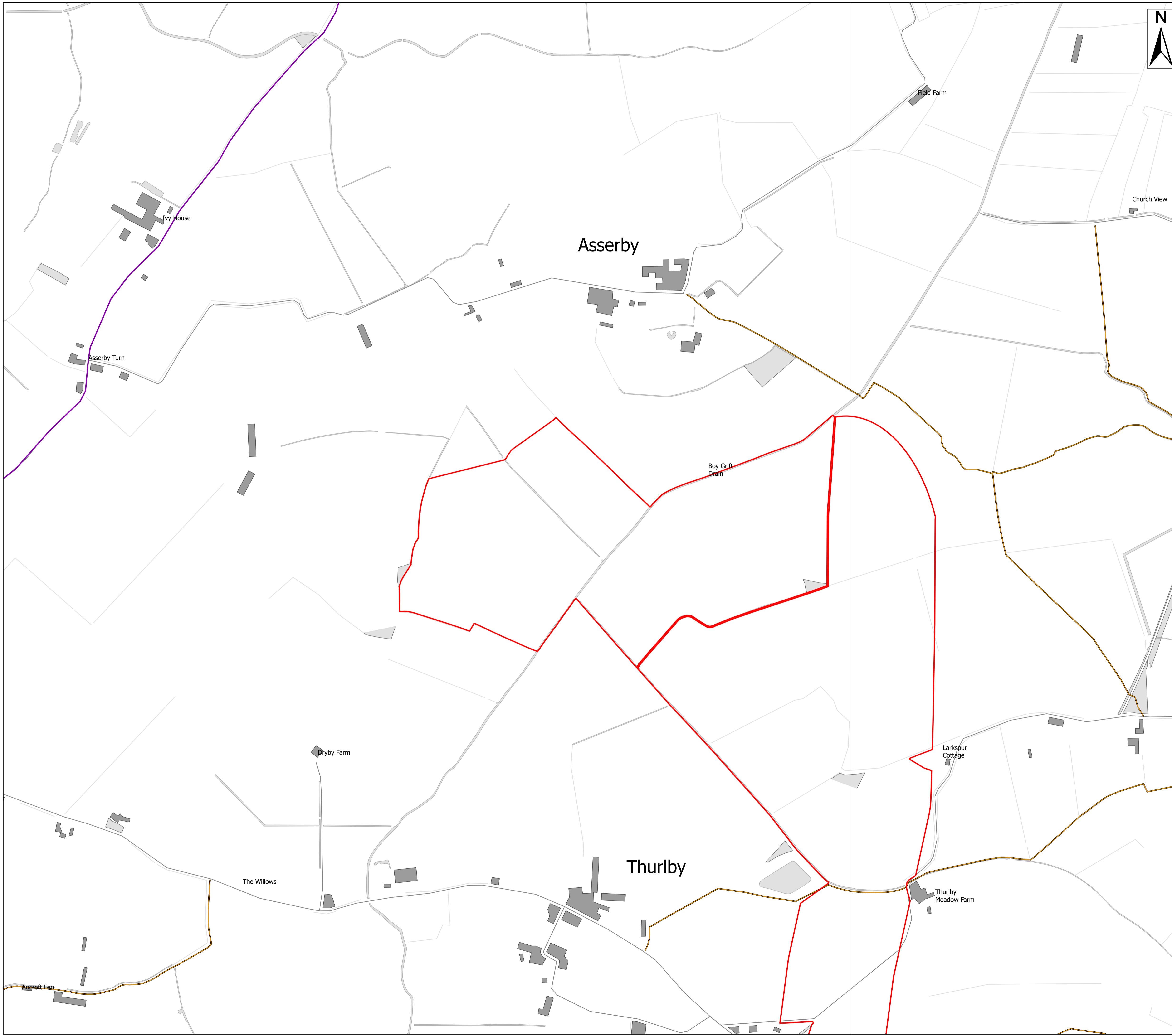
Drawing No: PP1-ODOW-DEV-CS-PLN-0005

Drawing 1 of 33			Page Size: A1		
Rev No:	Date	Description	Drawn	Checked	Approved
V1	30.05.2023	First Issue	JB/HM/SR	PM	DW



This document may only be used for the purpose for which it was commissioned and in accordance with the terms of engagement for that commission. Unauthorised use of this document in any form whatsoever is prohibited.

550000

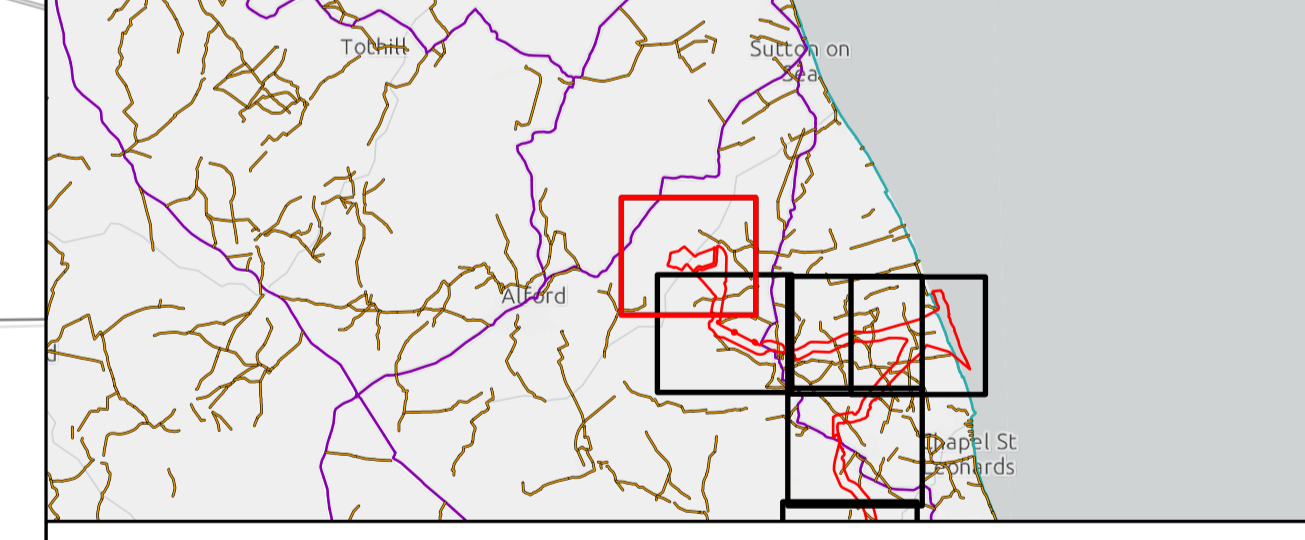
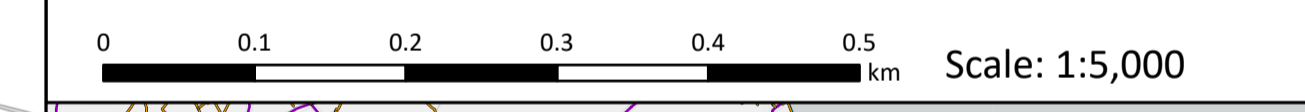


- Legend**
- ▭ PEIR Boundary
 - ▭ Public Rights of Way
 - ▭ Public Footpath
 - ▭ Main Roads

Source:
 Contains Esri Community Maps Contributors, Esri UK, Esri, HERE, Garmin, Foursquare, GeoTechnologies, Inc, METI/NASA, USGS, Esri UK, Esri, HERE, Garmin, Foursquare, METI/NASA, USGS.

Notes: Route: Lincolnshire Node	Status: FINAL
---	-----------------------------

Onshore Coordinate System
 Datum: OSGB 1936
 Spheroid: Airy 1830
 Projection: British National Grid
 Central Meridian: 2 W
 Vertical Reference: Newlyn



**Outer Dowsing Offshore Wind
 2.05 Public Rights of Way Plan
 Phase 2 Consultation**

Drawing No: PP1-ODOW-DEV-CS-PLN-0005


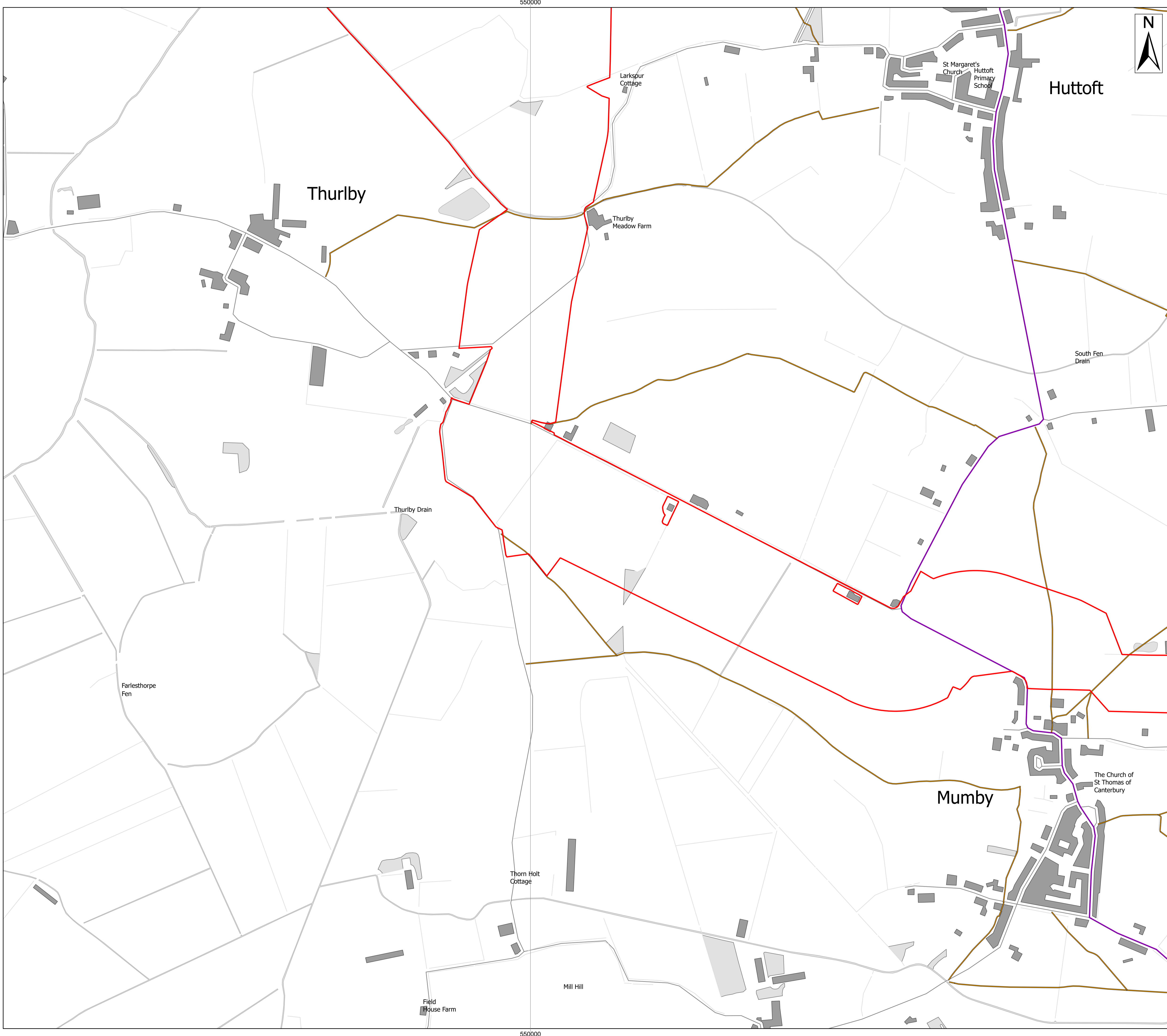
Drawing 2 of 33 Page Size: A1

Rev No:	Date	Description	Drawn	Checked	Approved
V1	30.05.2023	First Issue	JB/HM/SR	PM	DW



This document may only be used for the purpose for which it was commissioned and in accordance with the terms of engagement for that commission. Unauthorised use of this document in any form whatsoever is prohibited.

550000

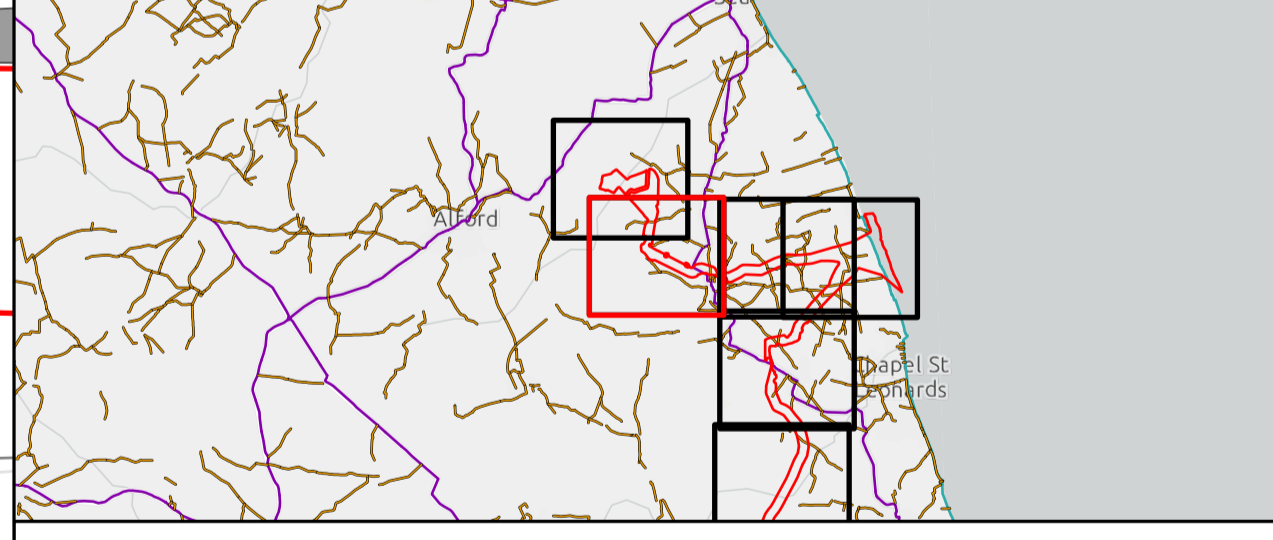
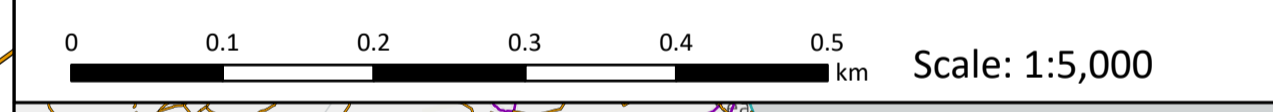


- Legend**
- PEIR Boundary
 - Public Rights of Way
 - Public Footpath
 - Main Roads

Source:
 Contains Esri Community Maps Contributors, Esri UK, Esri, HERE, Garmin, Foursquare, GeoTechnologies, Inc, METI/NASA, USGS, Esri UK, Esri, HERE, Garmin, Foursquare, METI/NASA, USGS.

Notes: Route: Lincolnshire Node	Status: FINAL
---	-------------------------

Onshore Coordinate System
 Datum: OSGB 1936
 Spheroid: Airy 1830
 Projection: British National Grid
 Central Meridian: 2 W
 Vertical Reference: Newlyn



**Outer Dowsing Offshore Wind
 2.05 Public Rights of Way Plan
 Phase 2 Consultation**

Drawing No: PP1-ODOW-DEV-CS-PLN-0005

Drawing 3 of 33 Page Size: A1

Rev No:	Date	Description	Drawn	Checked	Approved
V1	30.05.2023	First Issue	JB/HM/SR	PM	DW

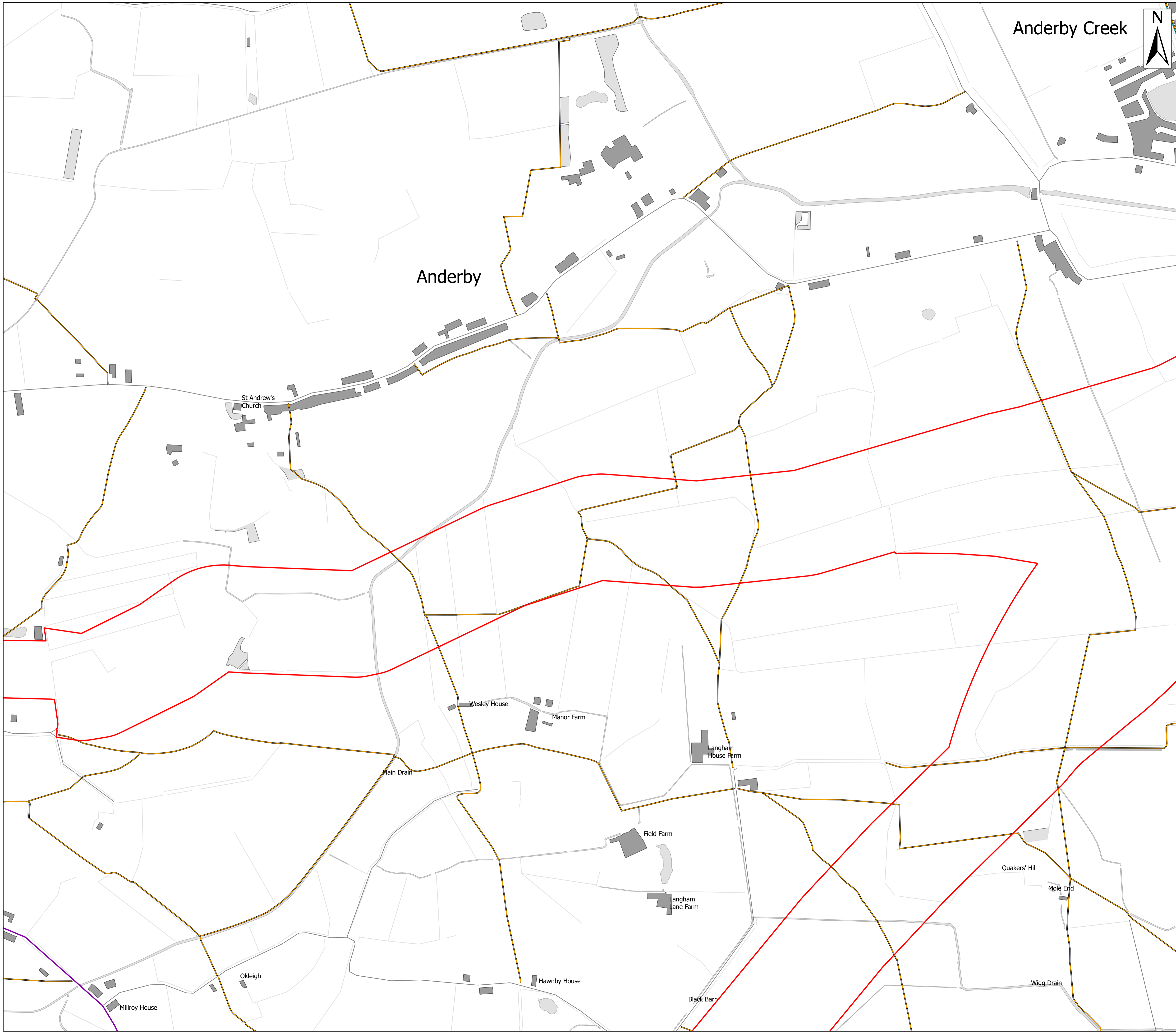


This document may only be used for the purpose for which it was commissioned and in accordance with the terms of engagement for that commission. Unauthorised use of this document in any form whatsoever is prohibited.

Anderby Creek



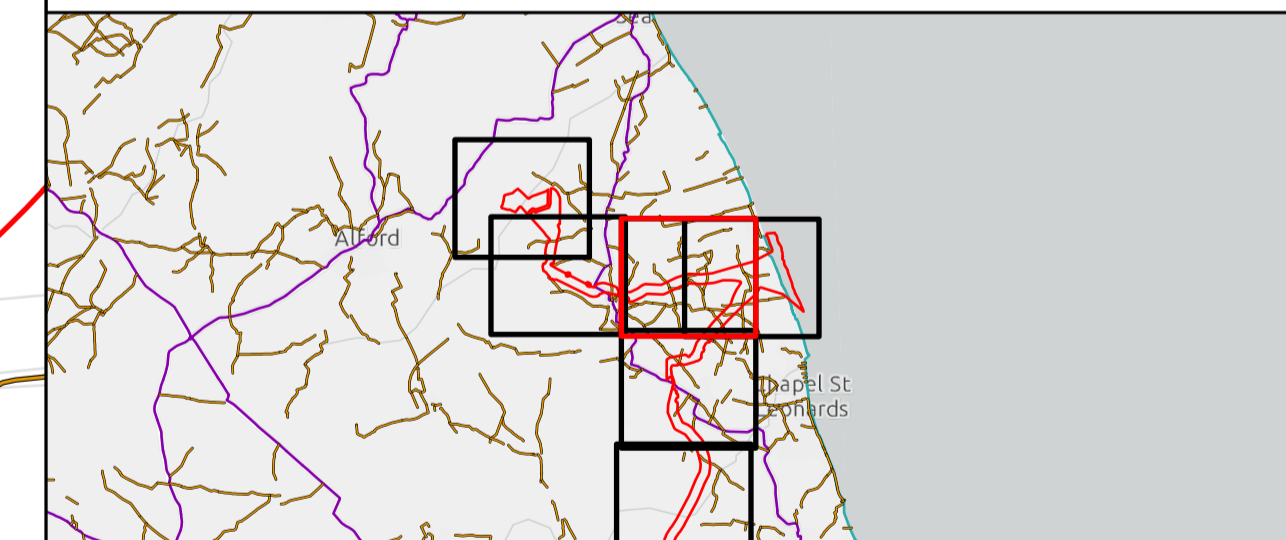

- Legend**
- ▬ PEIR Boundary
 - ▬ Public Rights of Way
 - ▬ Public Footpath
 - ▬ Main Roads
 - ▬ England Coast Path Route



Source:
 Contains Esri Community Maps Contributors, Esri UK, Esri, HERE, Garmin, Foursquare, GeoTechnologies, Inc, METI/NASA, USGS, Esri UK, Esri, HERE, Garmin, Foursquare, METI/NASA, USGS.

Notes: Route: Lincolnshire Node and Weston Marsh	Status: FINAL
--	-------------------------

Onshore Coordinate System
 Datum: OSGB 1936
 Spheroid: Airy 1830
 Projection: British National Grid
 Central Meridian: 2 W
 Vertical Reference: Newlyn



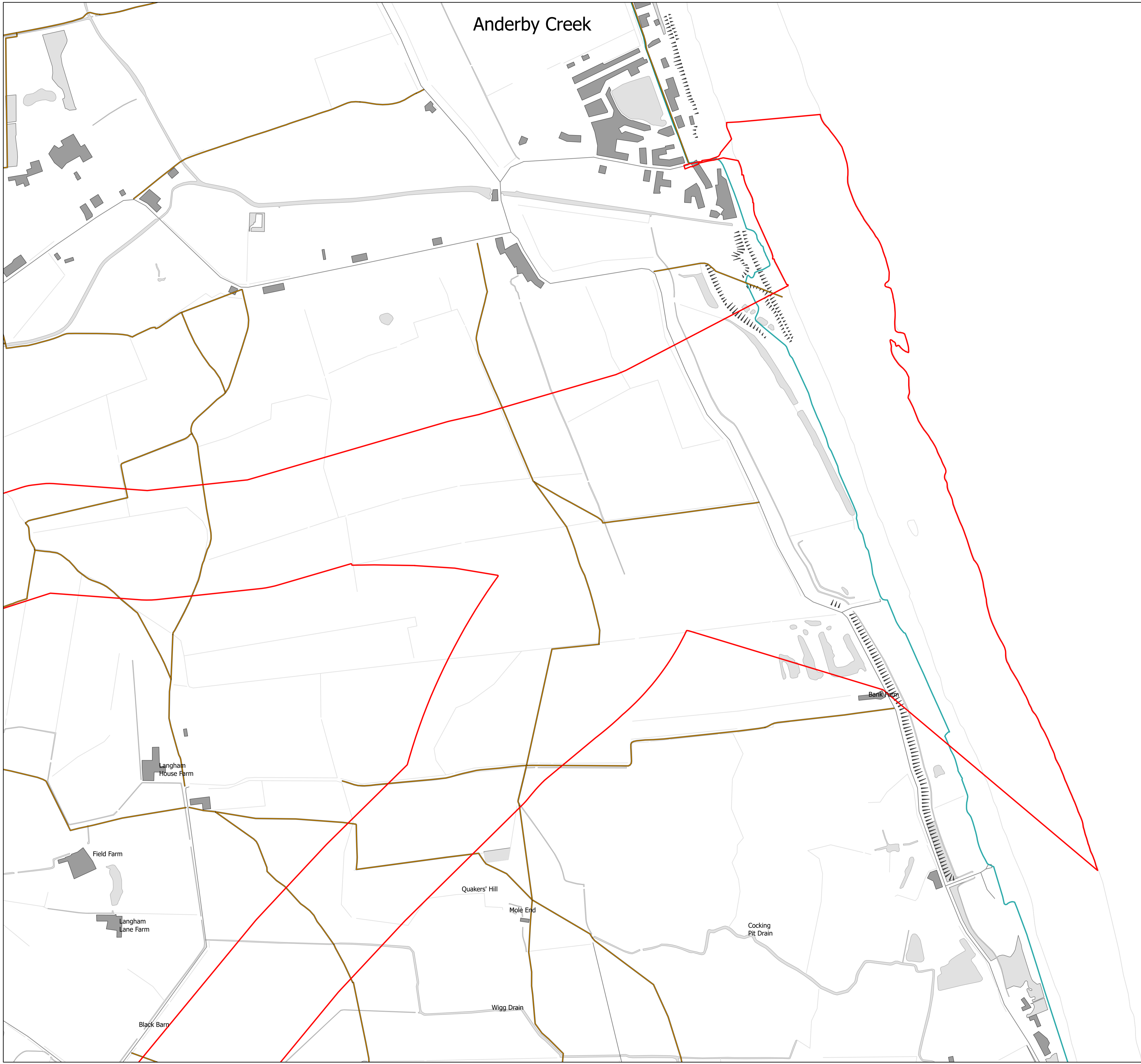
Outer Dowsing Offshore Wind 2.05 Public Rights of Way Plan Phase 2 Consultation

Drawing No: PP1-ODOW-DEV-CS-PLN-0005

Drawing 4 of 33			Page Size: A1		
Rev No:	Date	Description	Drawn	Checked	Approved
V1	30.05.2023	First Issue	JB/HM/SR	PM	DW



This document may only be used for the purpose for which it was commissioned and in accordance with the terms of engagement for that commission. Unauthorised use of this document in any form whatsoever is prohibited.



Anderby Creek

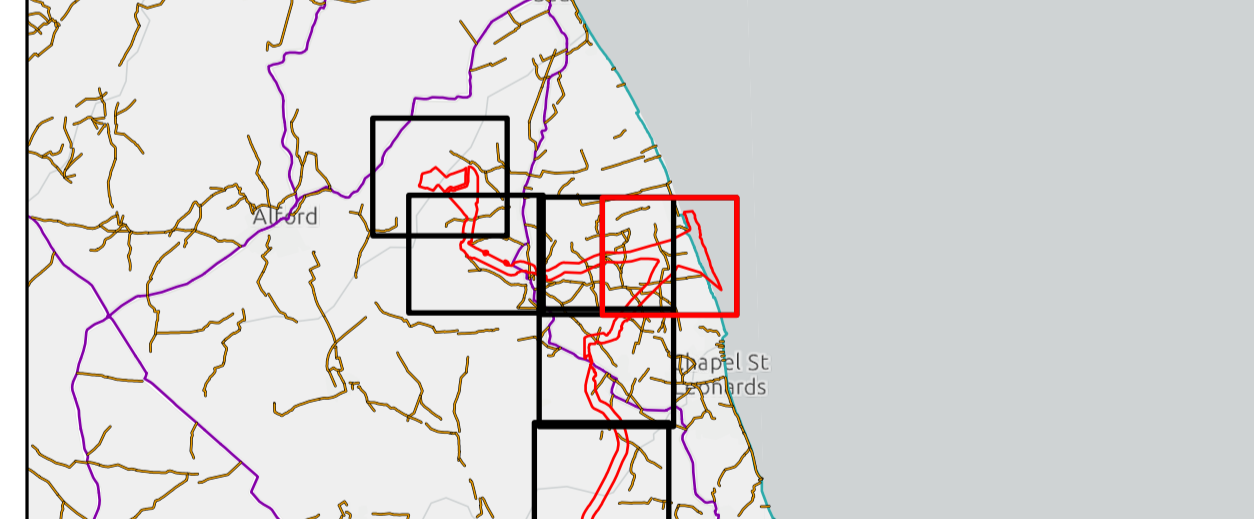



- Legend
- PEIR Boundary
 - Public Rights of Way
 - Public Footpath
 - England Coast Path Route

Source:
 Contains Esri Community Maps Contributors, Esri UK, Esri, HERE, Garmin, Foursquare, GeoTechnologies, Inc, METI/NASA, USGS, Esri UK, Esri, HERE, Garmin, Foursquare, METI/NASA, USGS.

Notes: Route: Lincolnshire Node and Weston Marsh	Status: FINAL
---	-------------------------

Onshore Coordinate System
 Datum: OSGB 1936
 Spheroid: Airy 1830
 Projection: British National Grid
 Central Meridian: 2 W
 Vertical Reference: Newlyn



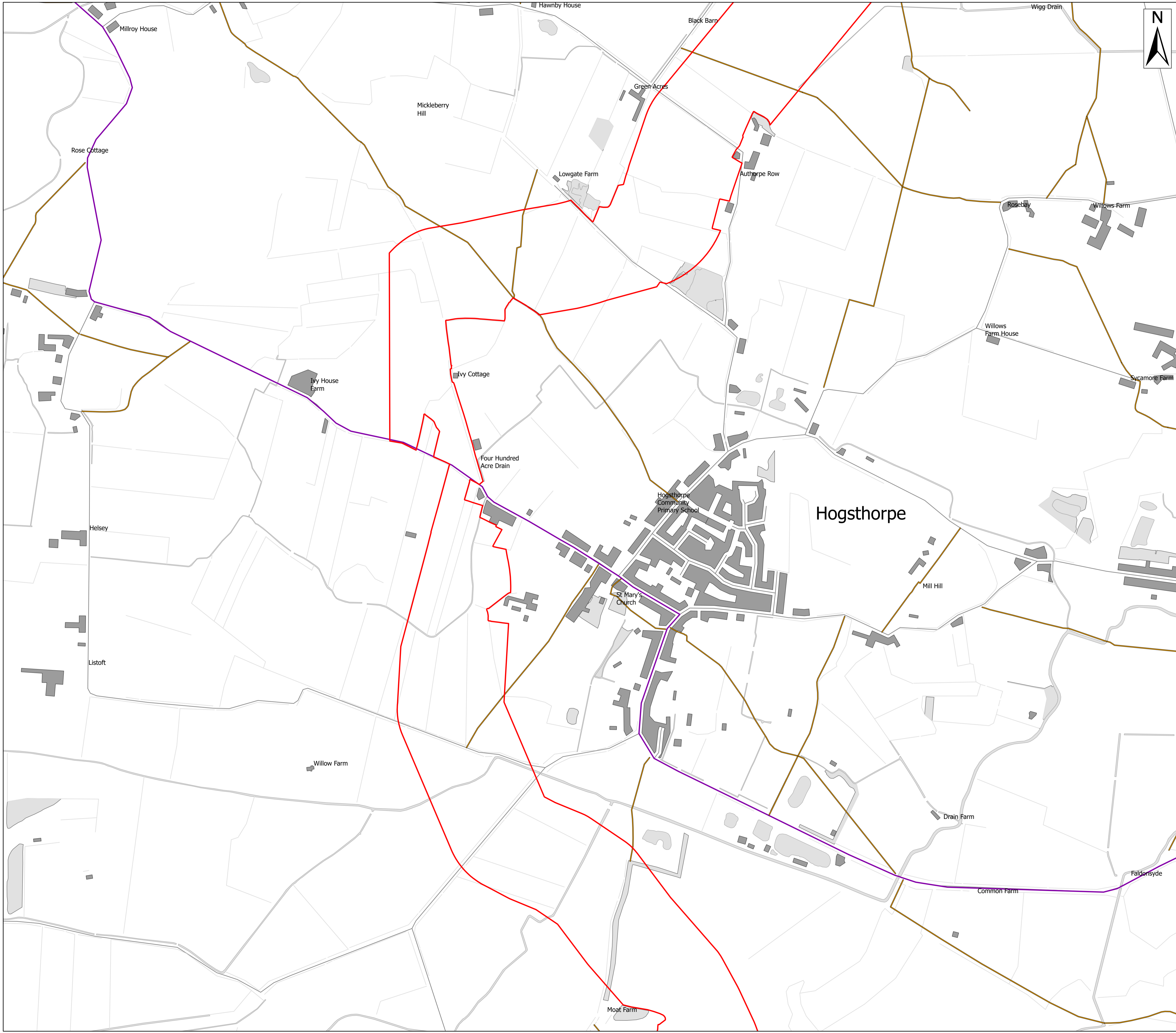
**Outer Dowsing Offshore Wind
 2.05 Public Rights of Way Plan
 Phase 2 Consultation**

Drawing No: PP1-ODOW-DEV-CS-PLN-0005

Drawing 5 of 33			Page Size: A1		
Rev No:	Date	Description	Drawn	Checked	Approved
V1	30.05.2023	First Issue	JB/HM/SR	PM	DW



This document may only be used for the purpose for which it was commissioned and in accordance with the terms of engagement for that commission. Unauthorised use of this document in any form whatsoever is prohibited.

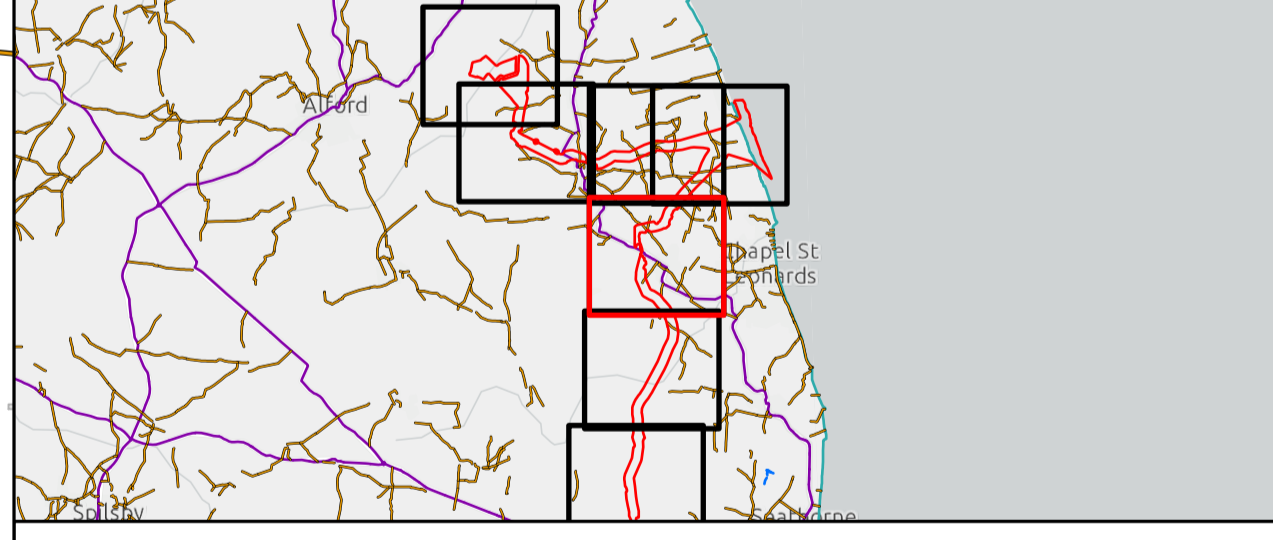
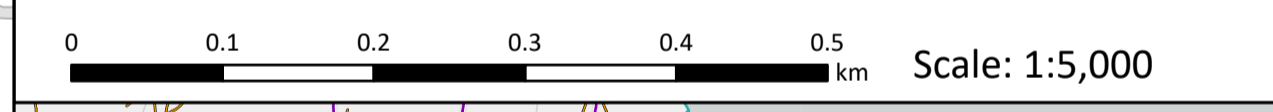


- Legend**
- ▬ PEIR Boundary
 - ▬ Public Rights of Way
 - ▬ Public Footpath
 - ▬ Main Roads

Source:
 Contains Esri Community Maps Contributors, Esri UK, Esri, HERE, Garmin, Foursquare, GeoTechnologies, Inc, METI/NASA, USGS, Esri UK, Esri, HERE, Garmin, Foursquare, METI/NASA, USGS.

Notes: Route: Weston Marsh	Status: FINAL
--------------------------------------	-------------------------

Onshore Coordinate System
 Datum: OSGB 1936
 Spheroid: Airy 1830
 Projection: British National Grid
 Central Meridian: 2 W
 Vertical Reference: Newlyn



**Outer Dowsing Offshore Wind
 2.05 Public Rights of Way Plan
 Phase 2 Consultation**

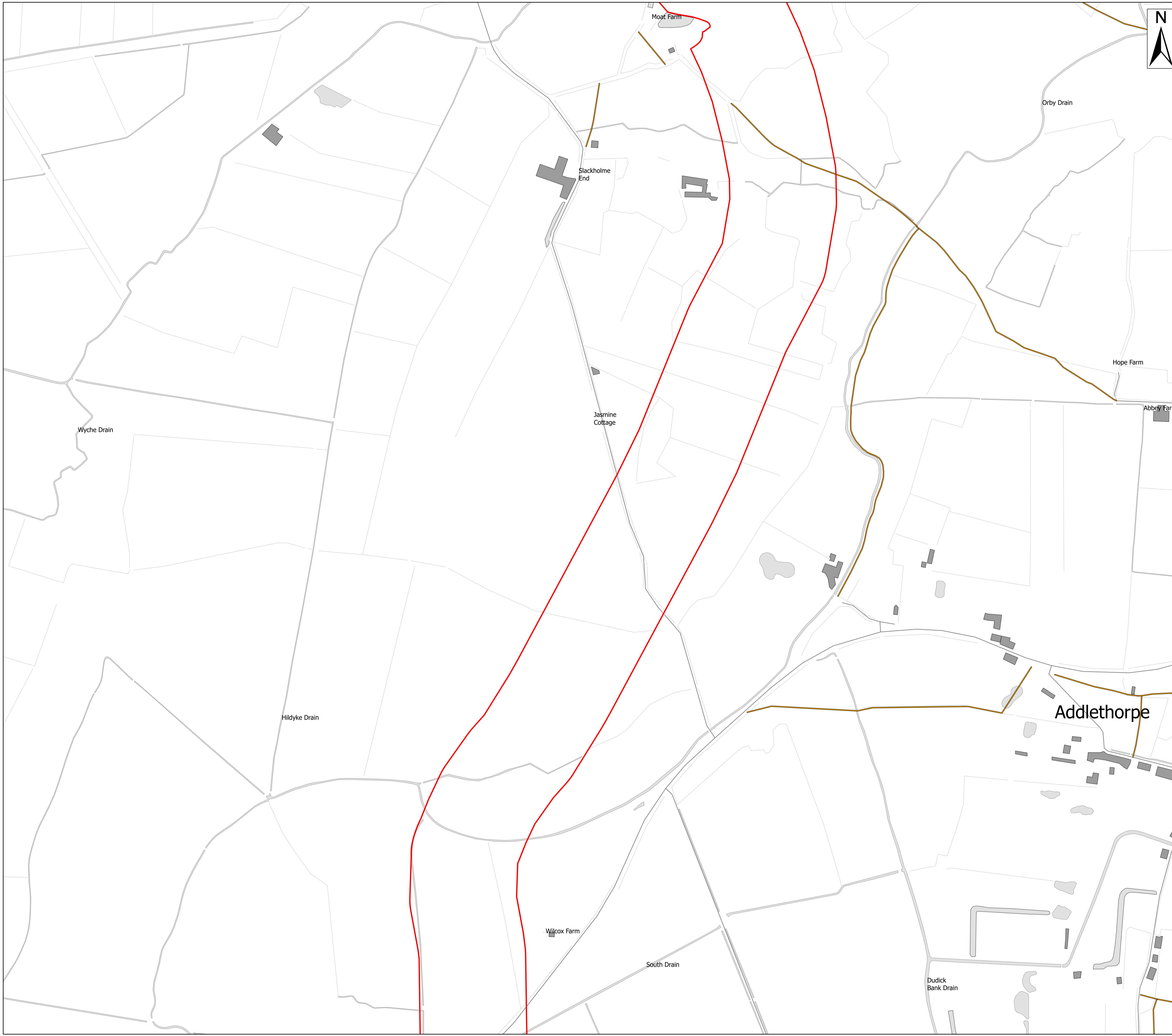
Drawing No: PP1-ODOW-DEV-CS-PLN-0005

Drawing 6 of 33 Page Size: A1

Rev No:	Date	Description	Drawn	Checked	Approved
V1	30.05.2023	First Issue	JB/HM/SR	PM	DW



This document may only be used for the purpose for which it was commissioned and in accordance with the terms of engagement for that commission. Unauthorised use of this document in any form whatsoever is prohibited.

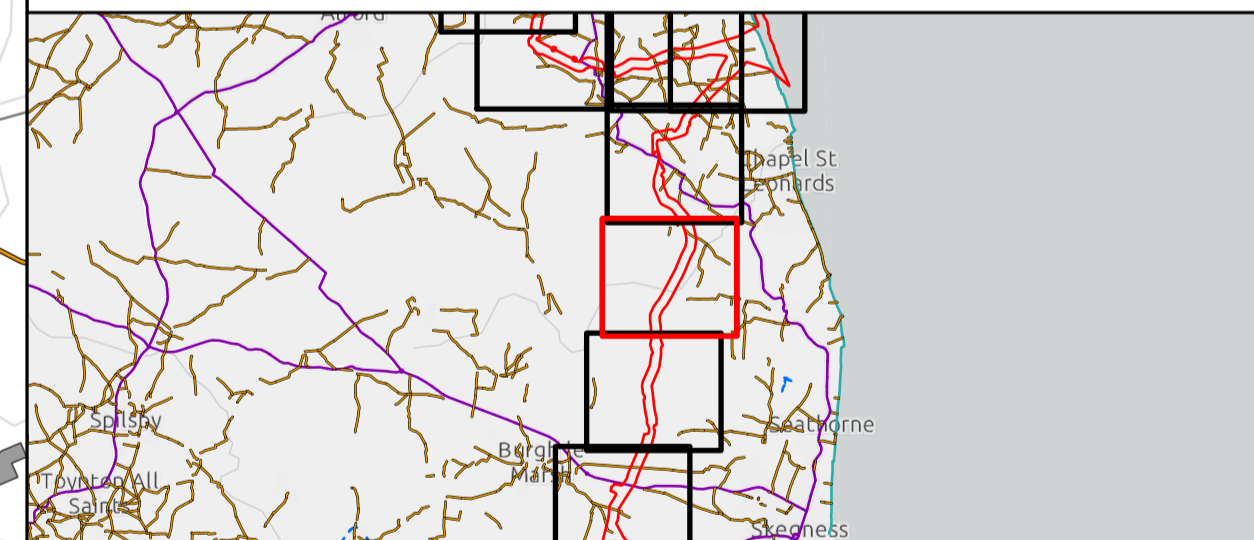



- Legend**
- PEIR Boundary
 - Public Rights of Way
 - Public Footpath

Source:
 Contains Esri Community Maps Contributors, Esri UK, Esri, HERE, Garmin, Foursquare, GeoTechnologies, Inc, METI/NASA, USGS, Esri UK, Esri, HERE, Garmin, Foursquare, METI/NASA, USGS.

Notes: Route: Weston Marsh	Status: FINAL
--------------------------------------	-------------------------

Onshore Coordinate System
 Datum: OSGB 1936
 Spheroid: Airy 1830
 Projection: British National Grid
 Central Meridian: 2 W
 Vertical Reference: Newlyn



**Outer Dowsing Offshore Wind
 2.05 Public Rights of Way Plan
 Phase 2 Consultation**

Drawing No: PP1-ODOW-DEV-CS-PLN-0005

Drawing 7 of 33			Page Size: A1		
Rev No:	Date	Description	Drawn	Checked	Approved
V1	30.05.2023	First Issue	JB/HM/SR	PM	DW



This document may only be used for the purpose for which it was commissioned and in accordance with the terms of engagement for that commission. Unauthorised use of this document in any form whatsoever is prohibited.

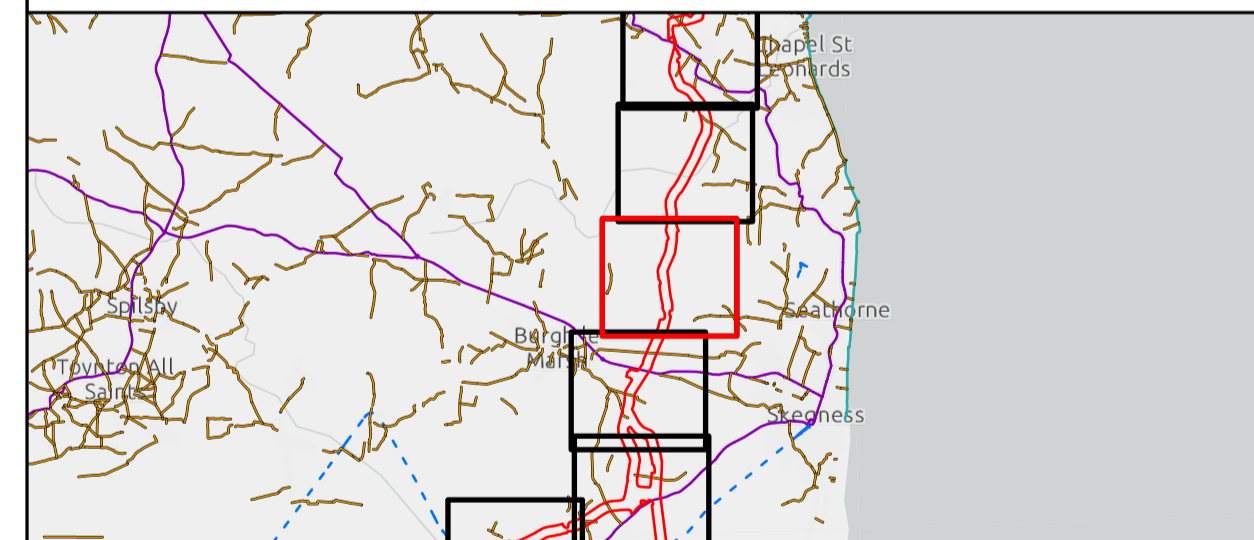



- Legend**
- PEIR Boundary
 - Public Rights of Way
 - Public Footpath

Source:
 Contains Esri Community Maps Contributors, Esri UK, Esri, HERE, Garmin, Foursquare, GeoTechnologies, Inc, METI/NASA, USGS, Esri UK, Esri, HERE, Garmin, Foursquare, METI/NASA, USGS.

Notes: Route: Weston Marsh	Status: FINAL
--------------------------------------	-------------------------

Onshore Coordinate System
 Datum: OSGB 1936
 Spheroid: Airy 1830
 Projection: British National Grid
 Central Meridian: 2 W
 Vertical Reference: Newlyn



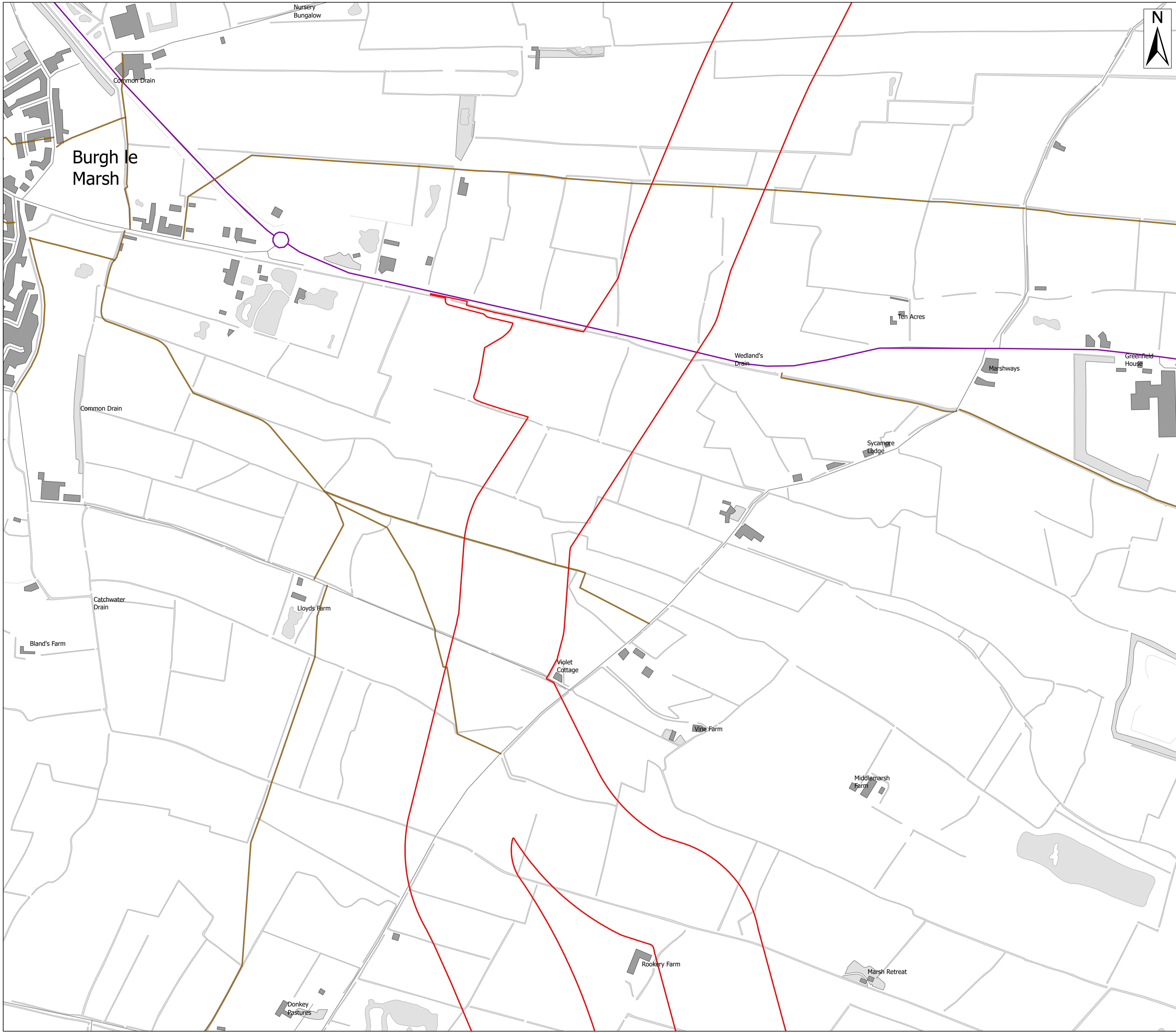
**Outer Dowsing Offshore Wind
 2.05 Public Rights of Way Plan
 Phase 2 Consultation**

Drawing No: PP1-ODOW-DEV-CS-PLN-0005

Drawing 8 of 33			Page Size: A1		
Rev No:	Date	Description	Drawn	Checked	Approved
V1	30.05.2023	First Issue	JB/HM/SR	PM	DW



This document may only be used for the purpose for which it was commissioned and in accordance with the terms of engagement for that commission. Unauthorised use of this document in any form whatsoever is prohibited.

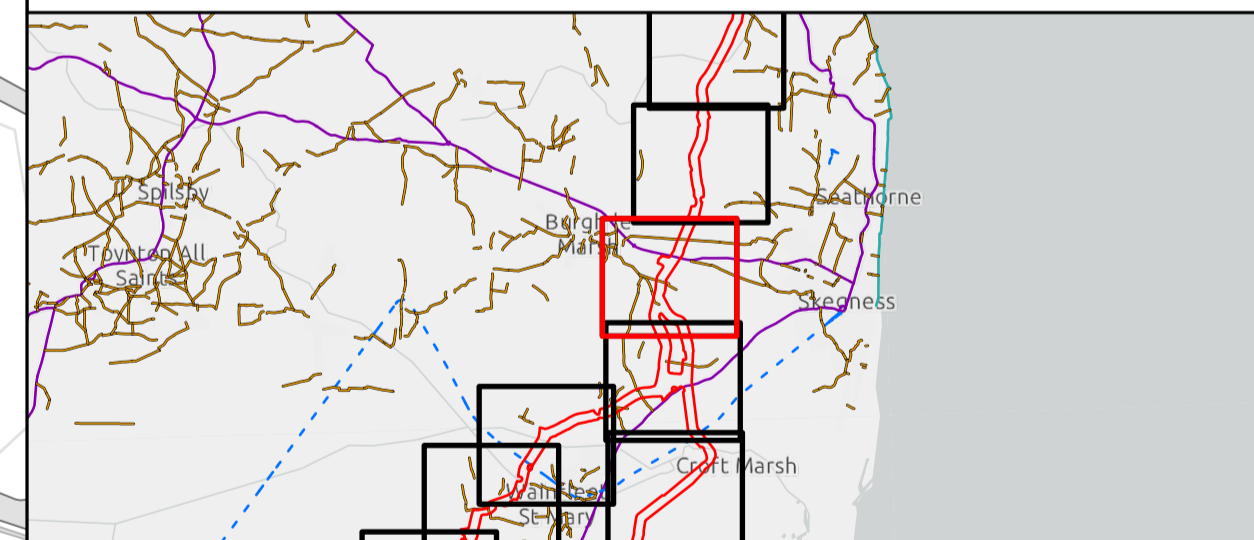



- Legend**
- ▬ PEIR Boundary
 - ▬ Public Rights of Way
 - ▬ Public Footpath
 - ▬ Main Roads

Source:
 Contains Esri Community Maps Contributors, Esri UK, Esri, HERE, Garmin, Foursquare, GeoTechnologies, Inc, METI/NASA, USGS, Esri UK, Esri, HERE, Garmin, Foursquare, METI/NASA, USGS.

Notes: Route: Weston Marsh and Weston Marsh Rev1a	Status: FINAL
---	-------------------------

Onshore Coordinate System
 Datum: OSGB 1936
 Spheroid: Airy 1830
 Projection: British National Grid
 Central Meridian: 2 W
 Vertical Reference: Newlyn



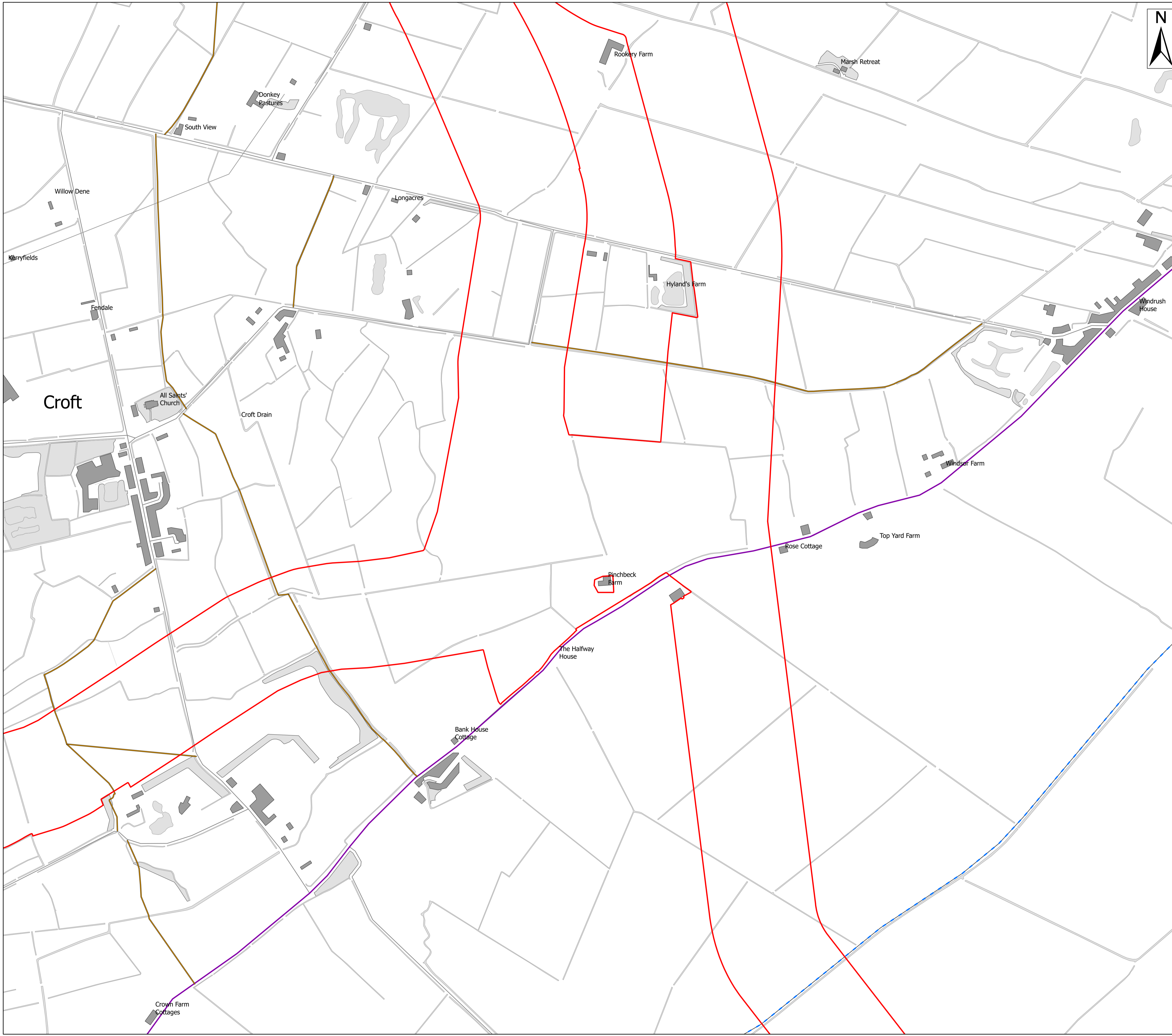
**Outer Dowsing Offshore Wind
 2.05 Public Rights of Way Plan
 Phase 2 Consultation**

Drawing No: PP1-ODOW-DEV-CS-PLN-0005

Drawing 9 of 33			Page Size: A1		
Rev No:	Date	Description	Drawn	Checked	Approved
V1	30.05.2023	First Issue	JB/HM/SR	PM	DW



This document may only be used for the purpose for which it was commissioned and in accordance with the terms of engagement for that commission. Unauthorised use of this document in any form whatsoever is prohibited.

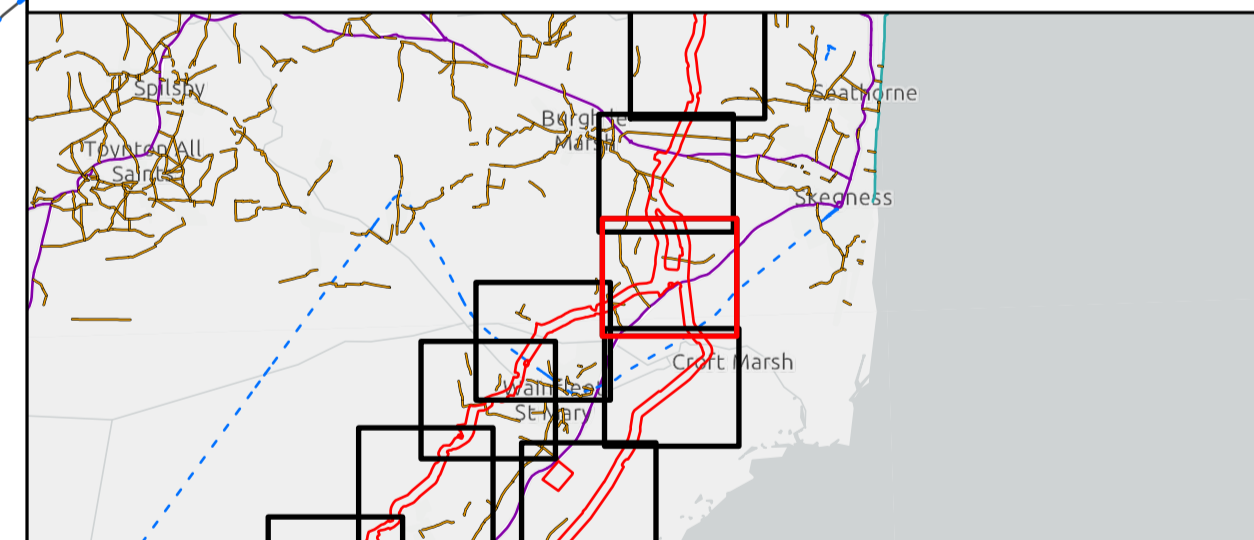



- Legend**
- ▬ PEIR Boundary
 - ▬ Public Rights of Way
 - ▬ Public Footpath
 - ▬ Railway Track
 - ▬ Main Roads

Source:
 Contains Esri Community Maps Contributors, Esri UK, Esri, HERE, Garmin, Foursquare, GeoTechnologies, Inc, METI/NASA, USGS, Esri UK, Esri, HERE, Garmin, Foursquare, METI/NASA, USGS.

Notes: Route: Weston Marsh and Weston Marsh Rev1a	Status: FINAL
---	-------------------------

Onshore Coordinate System
 Datum: OSGB 1936
 Spheroid: Airy 1830
 Projection: British National Grid
 Central Meridian: 2 W
 Vertical Reference: Newlyn



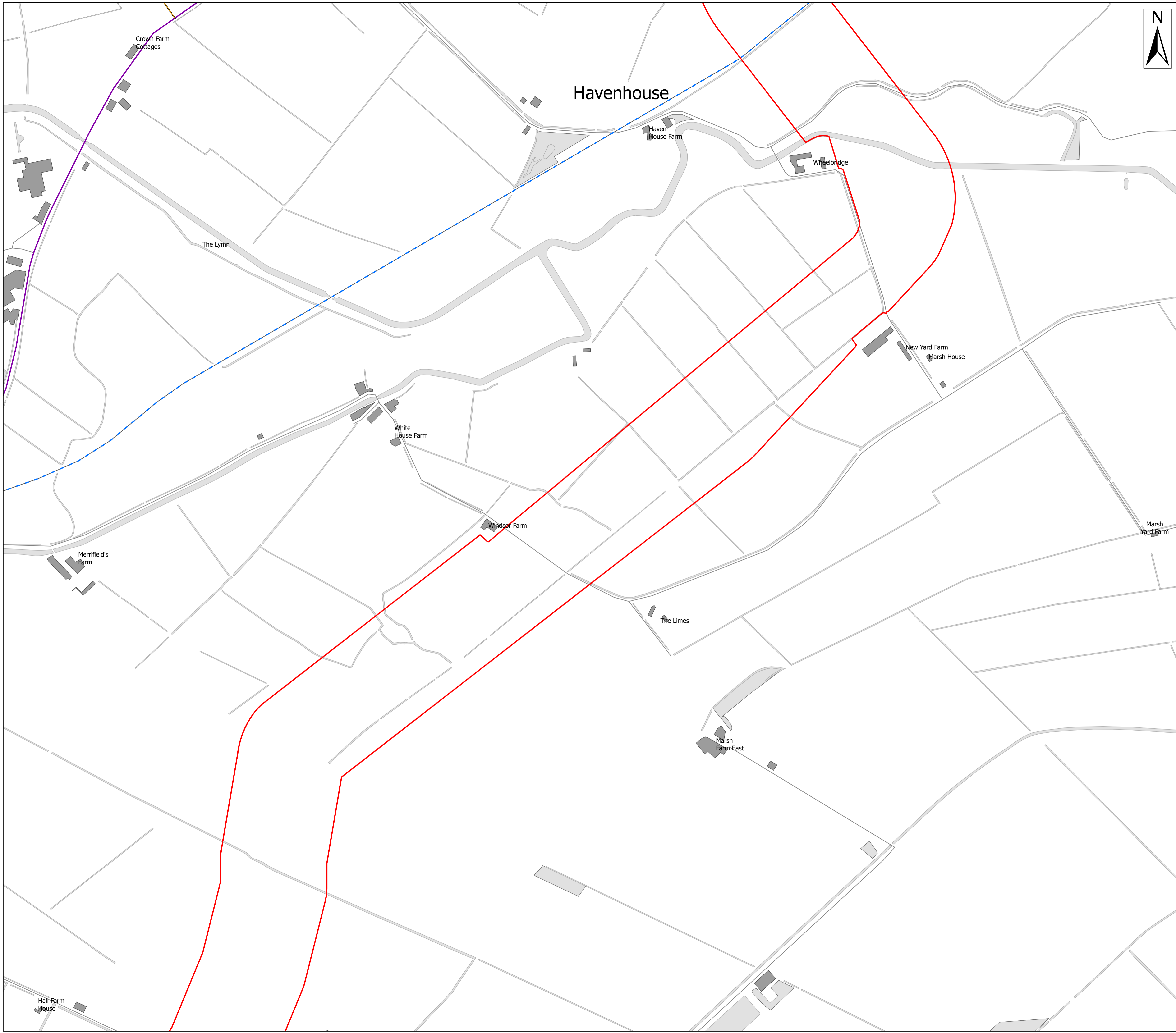
**Outer Dowsing Offshore Wind
 2.05 Public Rights of Way Plan
 Phase 2 Consultation**

Drawing No: PP1-ODOW-DEV-CS-PLN-0005

Drawing 10 of 33			Page Size: A1		
Rev No:	Date	Description	Drawn	Checked	Approved
V1	30.05.2023	First Issue	JB/HM/SR	PM	DW



This document may only be used for the purpose for which it was commissioned and in accordance with the terms of engagement for that commission. Unauthorised use of this document in any form whatsoever is prohibited.

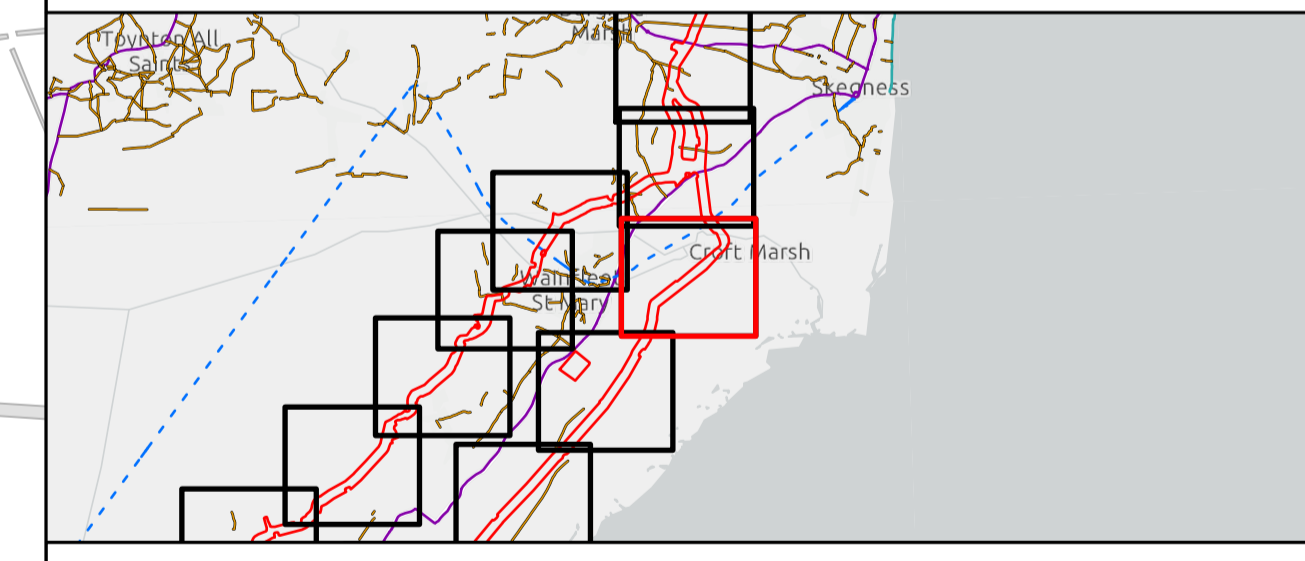
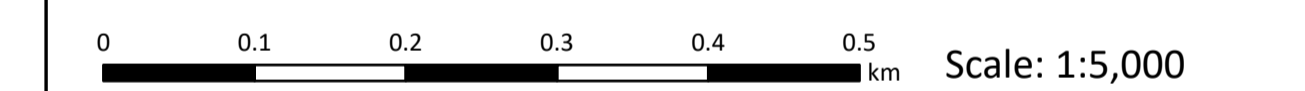


- Legend**
- PEIR Boundary
 - Public Rights of Way
 - Public Footpath
 - Railway Track
 - Main Roads

Source:
 Contains Esri Community Maps Contributors, Esri UK, Esri, HERE, Garmin, Foursquare, GeoTechnologies, Inc, METI/NASA, USGS, Esri UK, Esri, HERE, Garmin, Foursquare, METI/NASA, USGS.

Notes: Route: Weston Marsh	Status: FINAL
--------------------------------------	-------------------------

Onshore Coordinate System
 Datum: OSGB 1936
 Spheroid: Airy 1830
 Projection: British National Grid
 Central Meridian: 2 W
 Vertical Reference: Newlyn



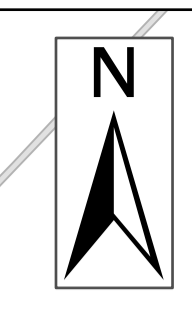
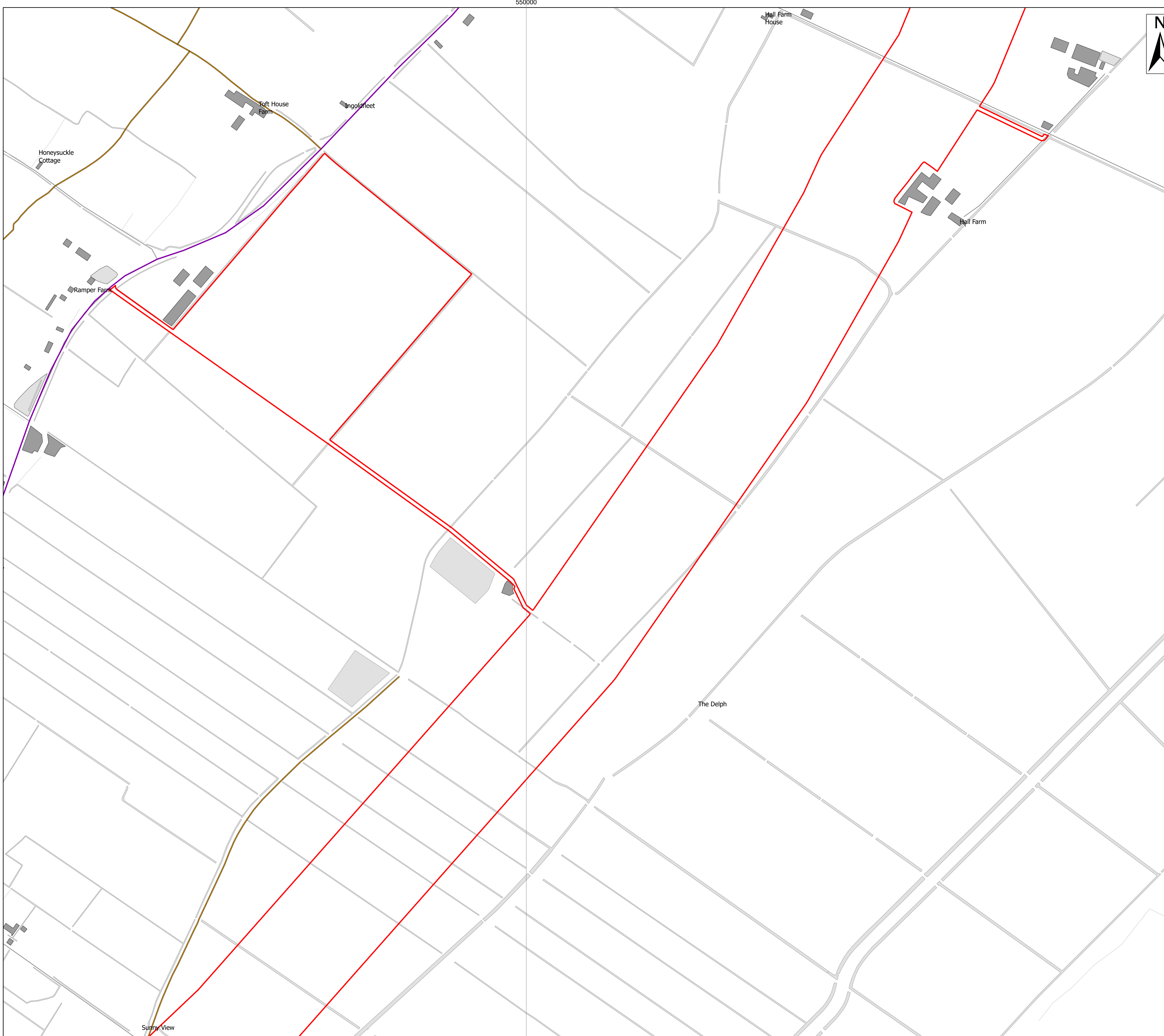
**Outer Dowsing Offshore Wind
 2.05 Public Rights of Way Plan
 Phase 2 Consultation**

Drawing No: PP1-ODOW-DEV-CS-PLN-0005

Drawing 11 of 33			Page Size: A1		
Rev No:	Date	Description	Drawn	Checked	Approved
V1	30.05.2023	First Issue	JB/HM/SR	PM	DW



This document may only be used for the purpose for which it was commissioned and in accordance with the terms of engagement for that commission. Unauthorised use of this document in any form whatsoever is prohibited.

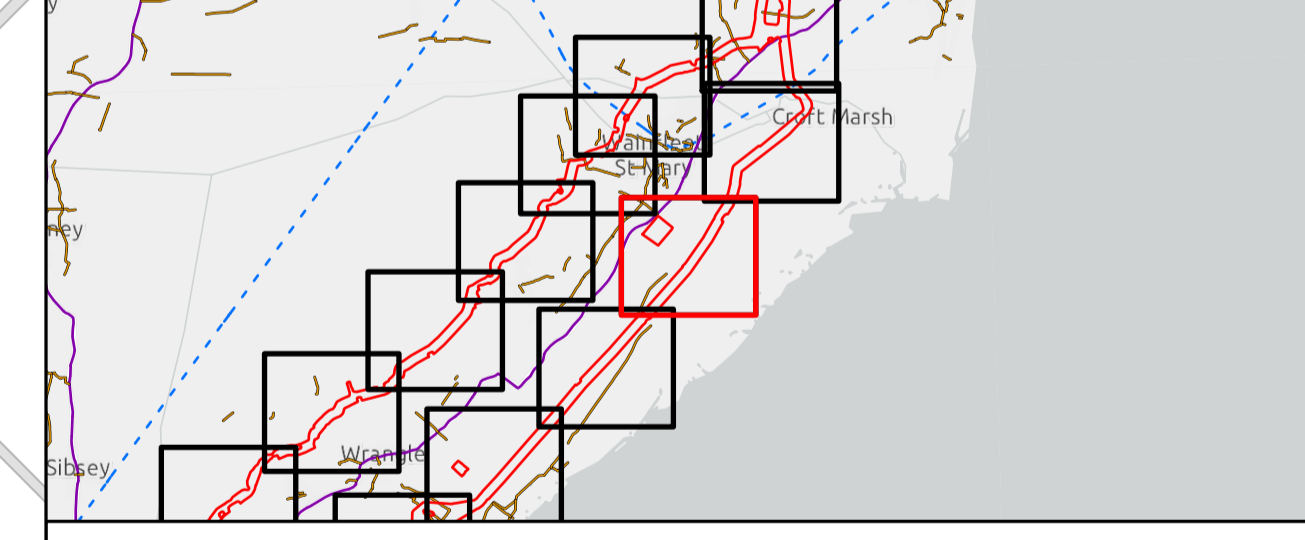
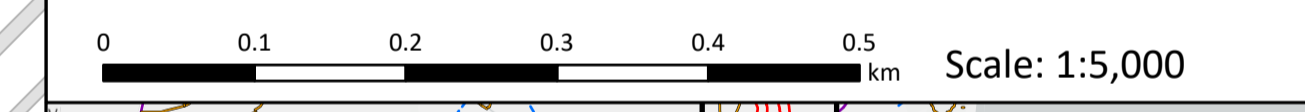


- Legend**
- PEIR Boundary
 - Public Rights of Way
 - Public Footpath
 - Main Roads

Source:
 Contains Esri Community Maps Contributors, Esri UK, Esri, HERE, Garmin, Foursquare, GeoTechnologies, Inc, METI/NASA, USGS, Esri UK, Esri, HERE, Garmin, Foursquare, METI/NASA, USGS.

Notes: Route: Weston Marsh	Status: FINAL
--------------------------------------	-------------------------

Onshore Coordinate System
 Datum: OSGB 1936
 Spheroid: Airy 1830
 Projection: British National Grid
 Central Meridian: 2 W
 Vertical Reference: Newlyn



**Outer Dowsing Offshore Wind
 2.05 Public Rights of Way Plan
 Phase 2 Consultation**

Drawing No: PP1-ODOW-DEV-CS-PLN-0005

Drawing 12 of 33 Page Size: A1

Rev No:	Date	Description	Drawn	Checked	Approved
V1	30.05.2023	First Issue	JB/HM/SR	PM	DW



This document may only be used for the purpose for which it was commissioned and in accordance with the terms of engagement for that commission. Unauthorised use of this document in any form whatsoever is prohibited.

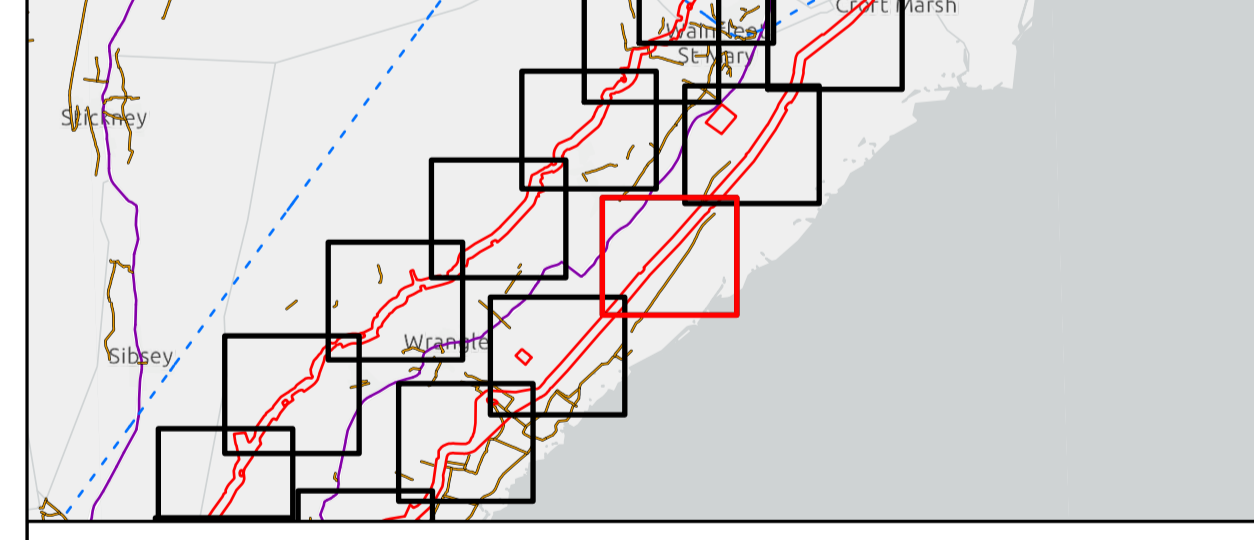
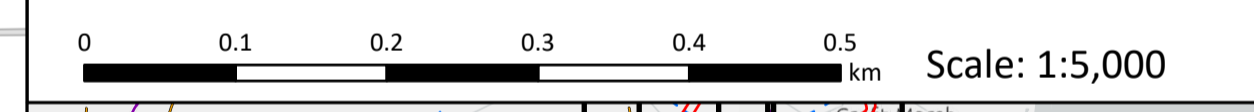


- Legend**
- ▬ PEIR Boundary
 - ▬ Public Rights of Way
 - ▬ Public Footpath
 - ▬ Main Roads

Source:
 Contains Esri Community Maps Contributors, Esri UK, Esri, HERE, Garmin, Foursquare, GeoTechnologies, Inc, METI/NASA, USGS, Esri UK, Esri, HERE, Garmin, Foursquare, METI/NASA, USGS.

Notes: Route: Weston Marsh	Status: FINAL
--------------------------------------	-------------------------

Onshore Coordinate System
 Datum: OSGB 1936
 Spheroid: Airy 1830
 Projection: British National Grid
 Central Meridian: 2 W
 Vertical Reference: Newlyn



**Outer Dowsing Offshore Wind
 2.05 Public Rights of Way Plan
 Phase 2 Consultation**

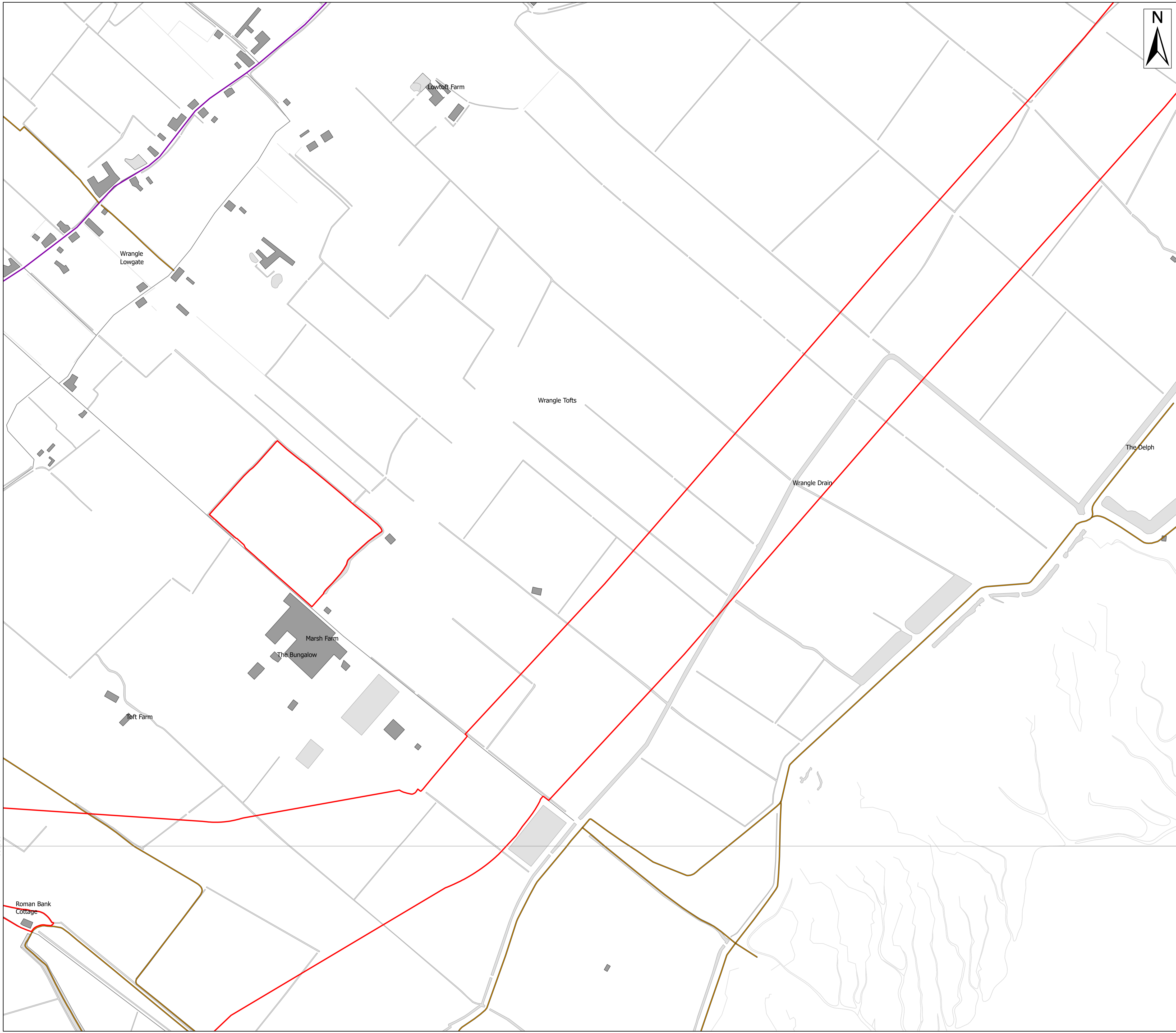
Drawing No: PP1-ODOW-DEV-CS-PLN-0005

Drawing 13 of 33 Page Size: A1

Rev No:	Date	Description	Drawn	Checked	Approved
V1	30.05.2023	First Issue	JB/HM/SR	PM	DW



This document may only be used for the purpose for which it was commissioned and in accordance with the terms of engagement for that commission. Unauthorised use of this document in any form whatsoever is prohibited.

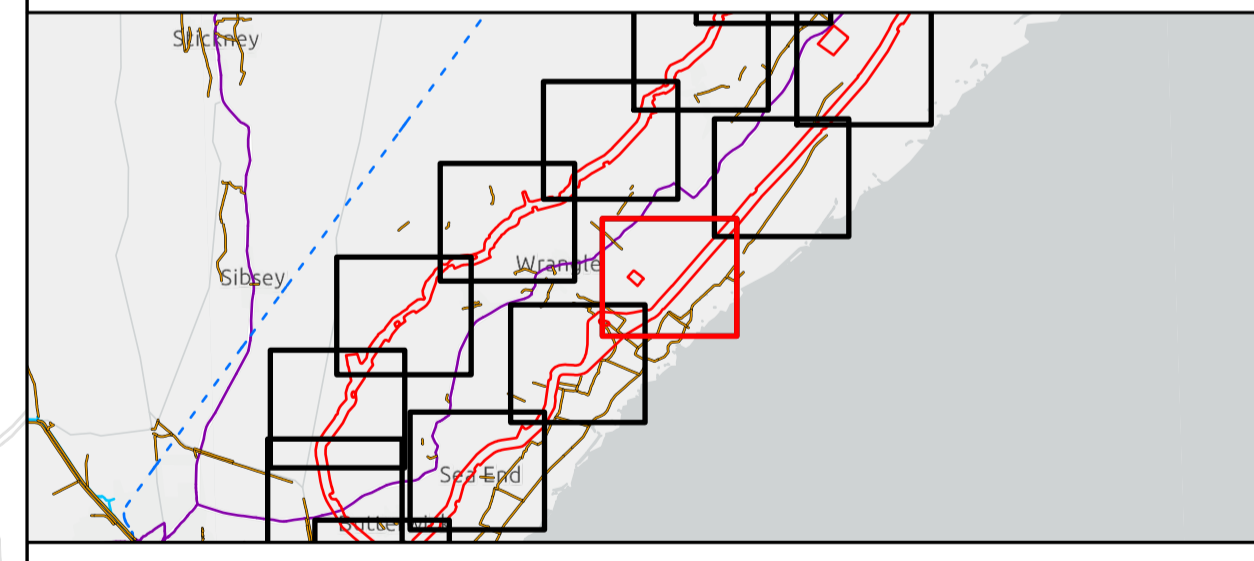



- Legend**
- PEIR Boundary
 - Public Rights of Way
 - Public Footpath
 - Main Roads

Source:
 Contains Esri Community Maps Contributors, Esri UK, Esri, HERE, Garmin, Foursquare, GeoTechnologies, Inc, METI/NASA, USGS, Esri UK, Esri, HERE, Garmin, Foursquare, METI/NASA, USGS.

Notes: Route: Weston Marsh	Status: FINAL
--------------------------------------	-------------------------

Onshore Coordinate System
 Datum: OSGB 1936
 Spheroid: Airy 1830
 Projection: British National Grid
 Central Meridian: 2 W
 Vertical Reference: Newlyn



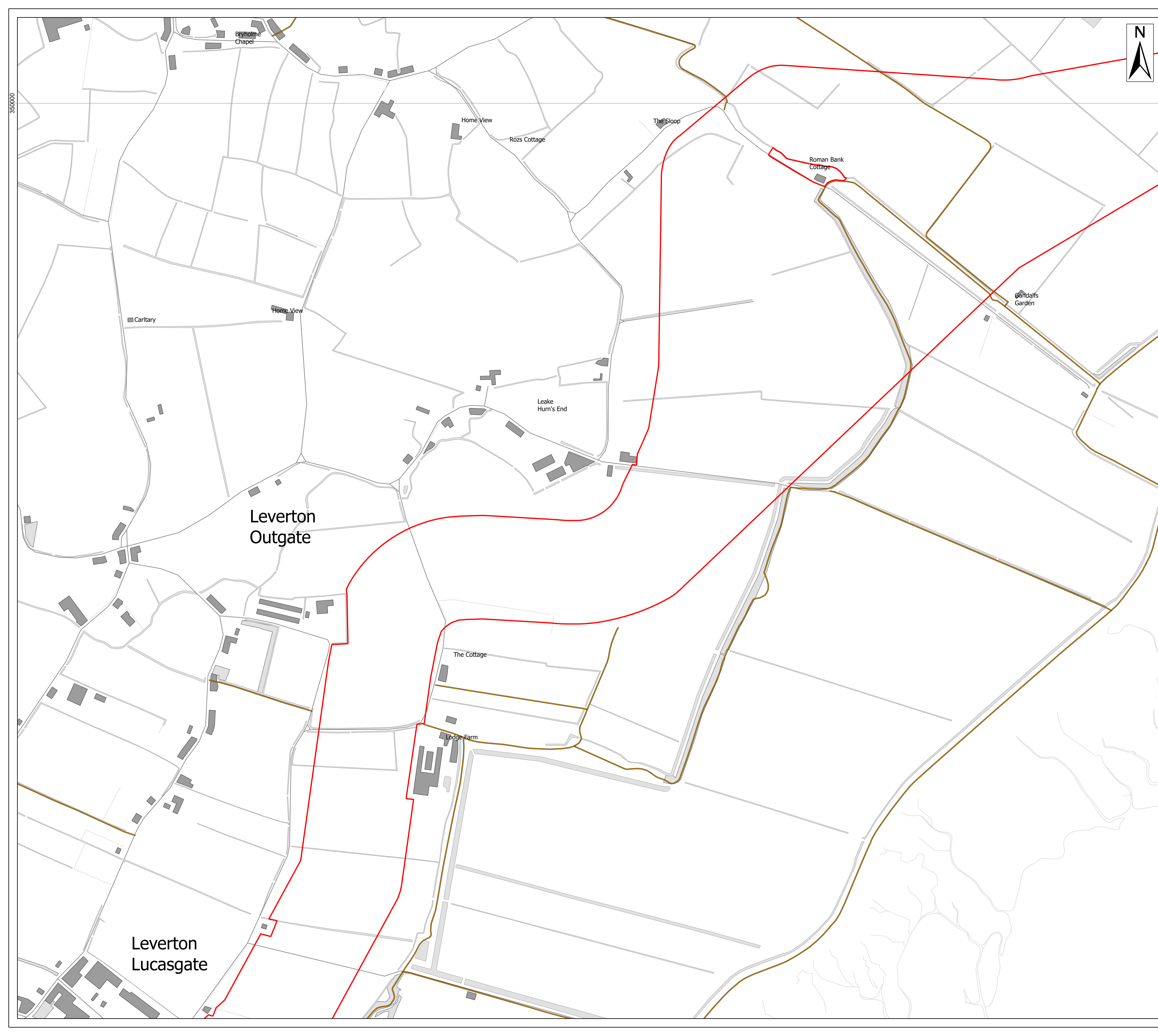
**Outer Dowsing Offshore Wind
 2.05 Public Rights of Way Plan
 Phase 2 Consultation**

Drawing No: PP1-ODOW-DEV-CS-PLN-0005

Drawing 14 of 33			Page Size: A1		
Rev No:	Date	Description	Drawn	Checked	Approved
V1	30.05.2023	First Issue	JB/HM/SR	PM	DW



This document may only be used for the purpose for which it was commissioned and in accordance with the terms of engagement for that commission. Unauthorised use of this document in any form whatsoever is prohibited.

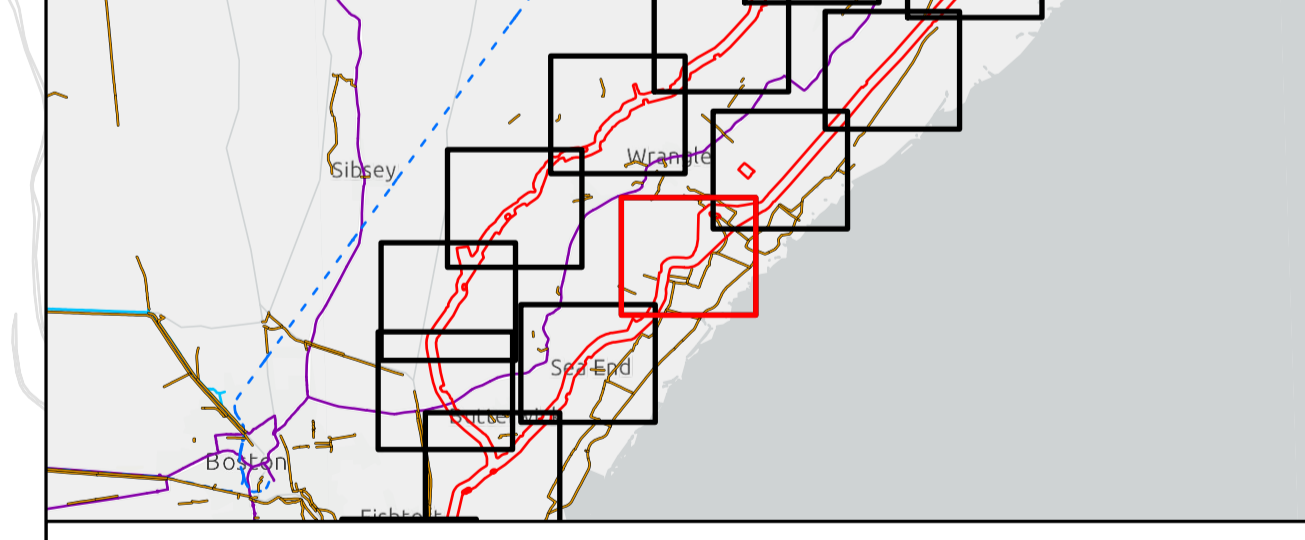
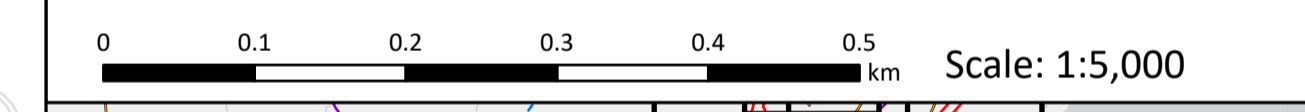


- Legend**
- ▬ PEIR Boundary
 - ▬ Public Rights of Way
 - ▬ Public Footpath

Source:
 Contains Esri Community Maps Contributors, Esri UK, Esri, HERE, Garmin, Foursquare, GeoTechnologies, Inc, METI/NASA, USGS, Esri UK, Esri, HERE, Garmin, Foursquare, METI/NASA, USGS.

Notes: Route: Weston Marsh	Status: FINAL
--------------------------------------	-------------------------

Onshore Coordinate System
 Datum: OSGB 1936
 Spheroid: Airy 1830
 Projection: British National Grid
 Central Meridian: 2 W
 Vertical Reference: Newlyn



**Outer Dowsing Offshore Wind
 2.05 Public Rights of Way Plan
 Phase 2 Consultation**

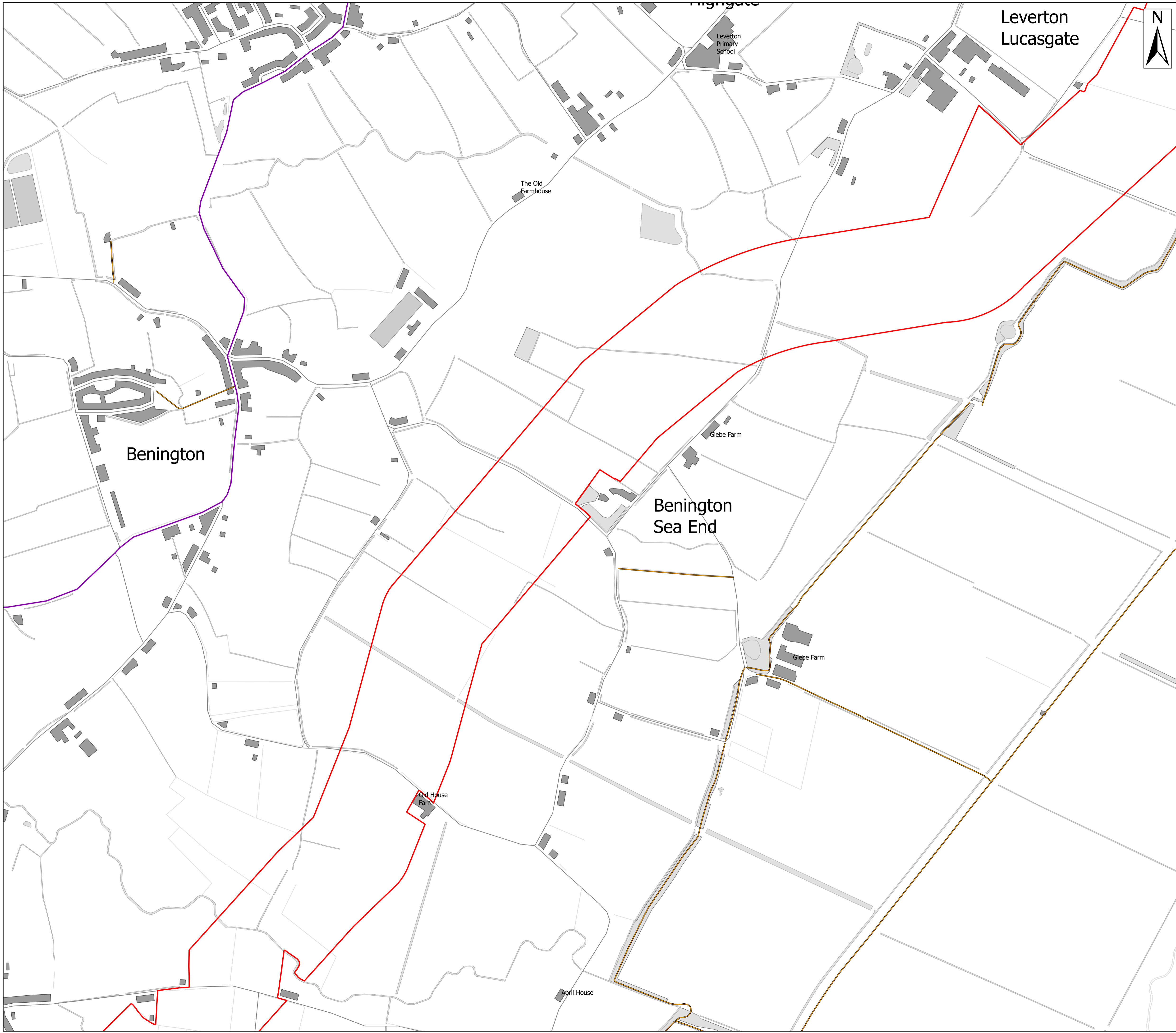
Drawing No: PP1-ODOW-DEV-CS-PLN-0005

Drawing 15 of 33 Page Size: A1

Rev No:	Date	Description	Drawn	Checked	Approved
V1	30.05.2023	First Issue	JB/HM/SR	PM	DW



This document may only be used for the purpose for which it was commissioned and in accordance with the terms of engagement for that commission. Unauthorised use of this document in any form whatsoever is prohibited.



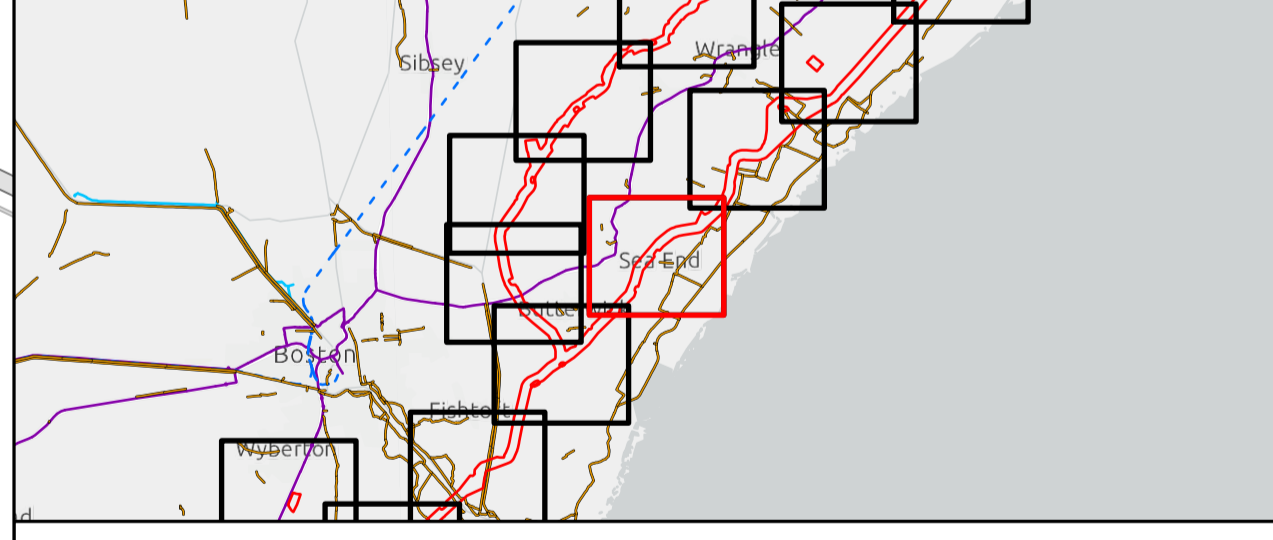
Legend

- ▬ PEIR Boundary
- ▬ Public Rights of Way
- ▬ Public Footpath
- ▬ Main Roads

Source:
 Contains Esri Community Maps Contributors, Esri UK, Esri, HERE, Garmin, Foursquare, GeoTechnologies, Inc, METI/NASA, USGS, Esri UK, Esri, HERE, Garmin, Foursquare, METI/NASA, USGS.

Notes: Route: Weston Marsh	Status: FINAL
--------------------------------------	-------------------------

Onshore Coordinate System
 Datum: OSGB 1936
 Spheroid: Airy 1830
 Projection: British National Grid
 Central Meridian: 2 W
 Vertical Reference: Newlyn



Outer Dowsing Offshore Wind 2.05 Public Rights of Way Plan Phase 2 Consultation

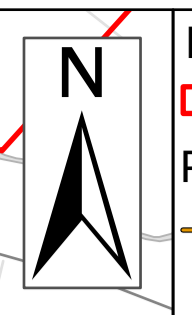
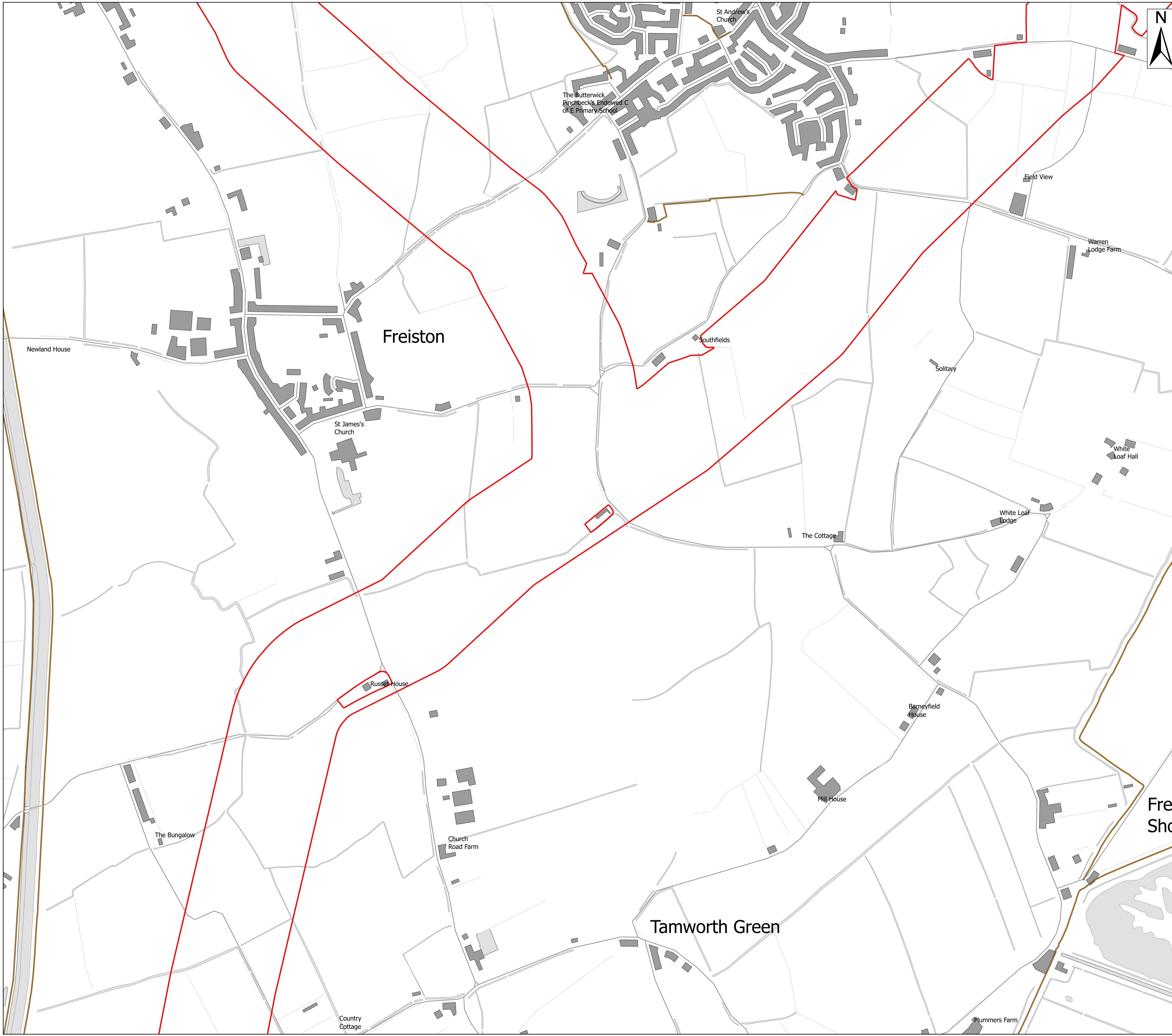
Drawing No: PP1-ODOW-DEV-CS-PLN-0005

Drawing 16 of 33 Page Size: A1

Rev No:	Date	Description	Drawn	Checked	Approved
V1	30.05.2023	First Issue	JB/HM/SR	PM	DW



This document may only be used for the purpose for which it was commissioned and in accordance with the terms of engagement for that commission. Unauthorised use of this document in any form whatsoever is prohibited.



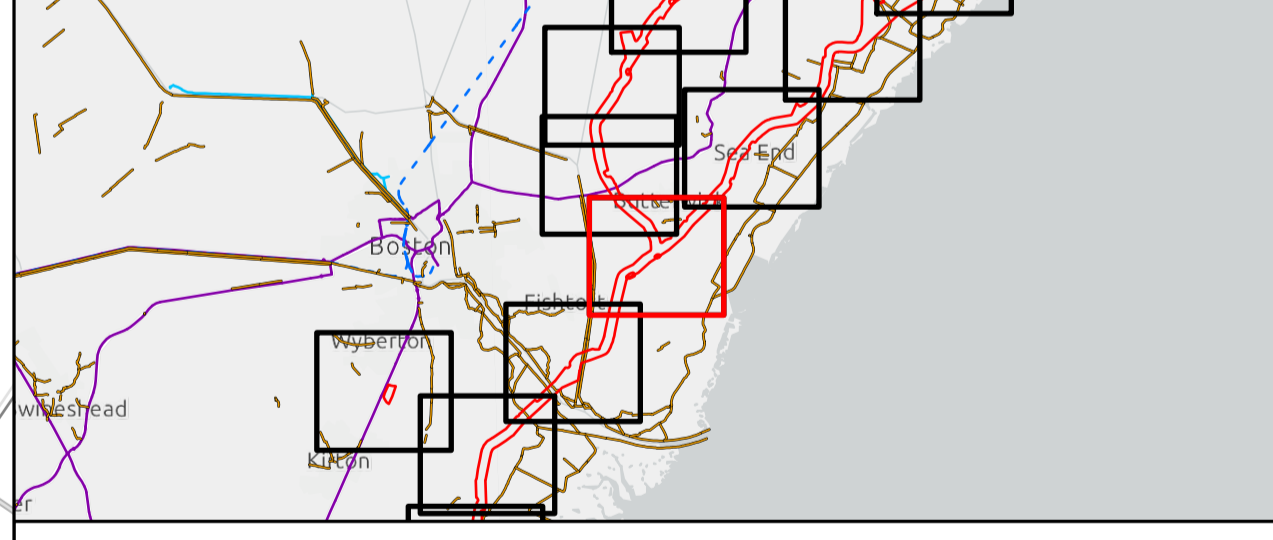
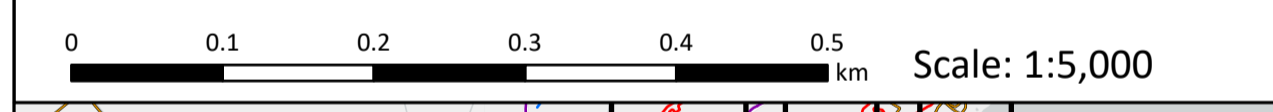
- Legend**
- PEIR Boundary
 - Public Rights of Way
 - Public Footpath

Source:
 Contains Esri Community Maps Contributors, Esri UK, Esri, HERE, Garmin, Foursquare, GeoTechnologies, Inc, METI/NASA, USGS, Esri UK, Esri, HERE, Garmin, Foursquare, METI/NASA, USGS.

Notes:
 Route: Weston Marsh and Weston Marsh Rev1a

Status:
 FINAL

Onshore Coordinate System
 Datum: OSGB 1936
 Spheroid: Airy 1830
 Projection: British National Grid
 Central Meridian: 2 W
 Vertical Reference: Newlyn



Outer Dowsing Offshore Wind 2.05 Public Rights of Way Plan Phase 2 Consultation


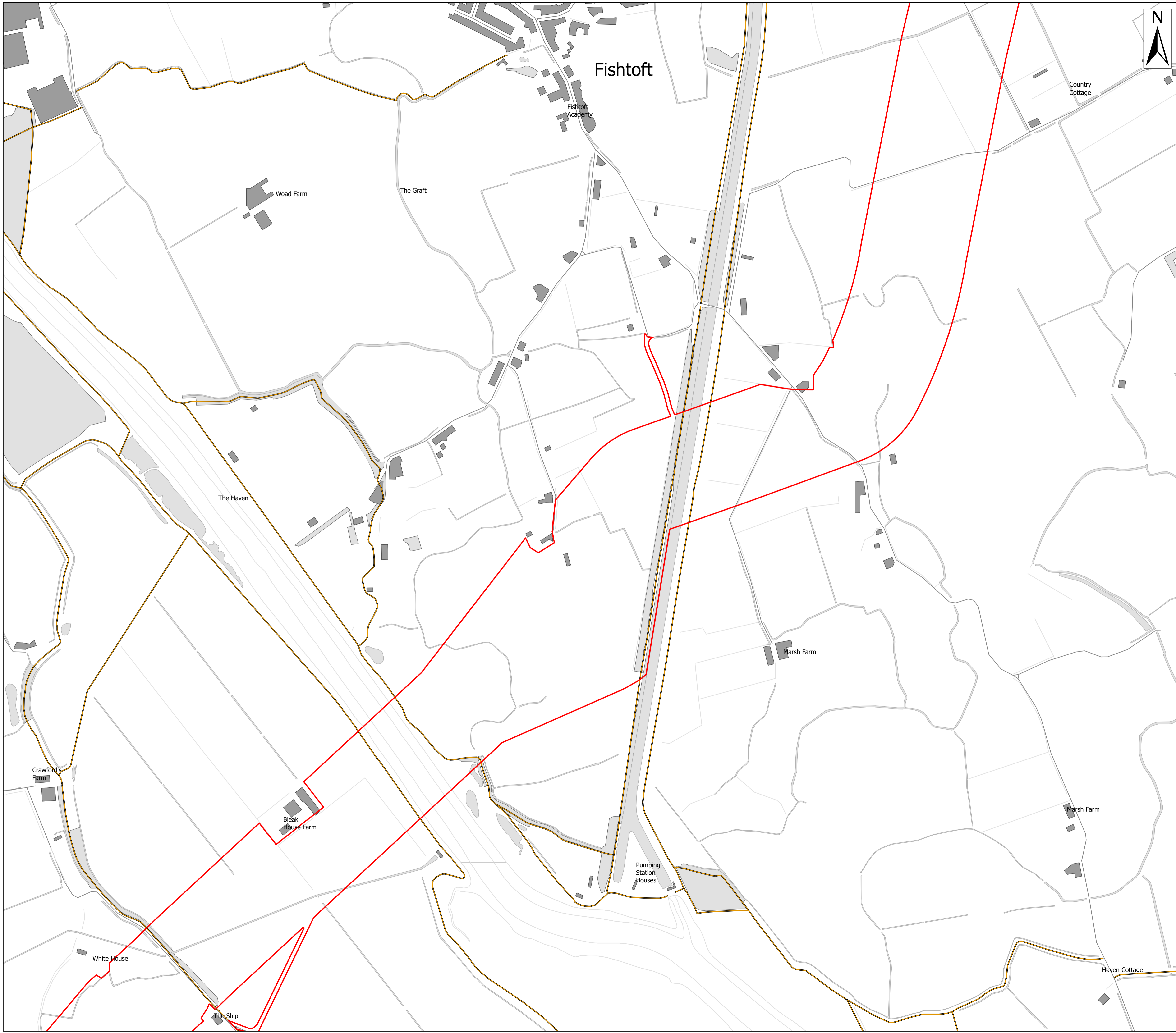
Drawing No: PP1-ODOW-DEV-CS-PLN-0005

Drawing 17 of 33 Page Size: A1

Rev No:	Date	Description	Drawn	Checked	Approved
V1	30.05.2023	First Issue	JB/HM/SR	PM	DW



This document may only be used for the purpose for which it was commissioned and in accordance with the terms of engagement for that commission. Unauthorised use of this document in any form whatsoever is prohibited.

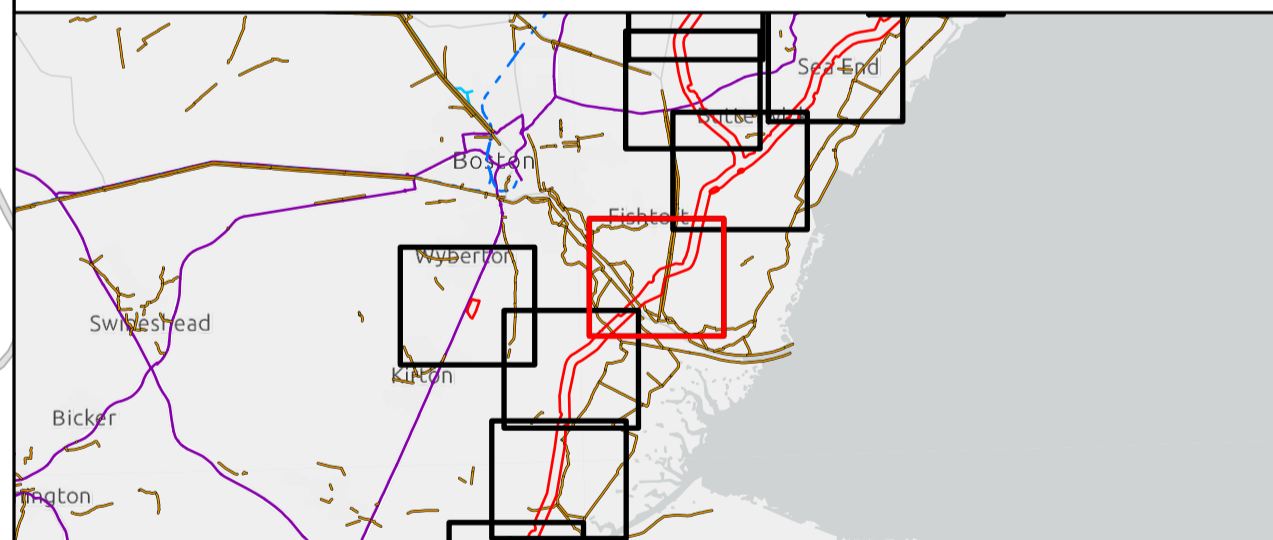
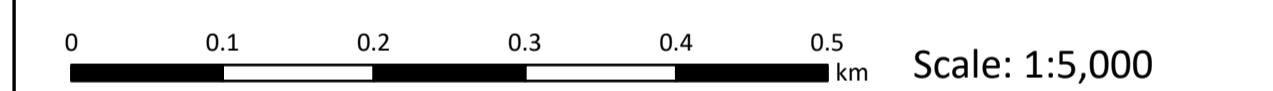


- Legend**
- PEIR Boundary
 - Public Rights of Way
 - Public Footpath

Source:
 Contains Esri Community Maps Contributors, Esri UK, Esri, HERE, Garmin, Foursquare, GeoTechnologies, Inc, METI/NASA, USGS, Esri UK, Esri, HERE, Garmin, Foursquare, METI/NASA, USGS.

Notes: Route: Weston Marsh	Status: FINAL
--------------------------------------	-------------------------

Onshore Coordinate System
 Datum: OSGB 1936
 Spheroid: Airy 1830
 Projection: British National Grid
 Central Meridian: 2 W
 Vertical Reference: Newlyn



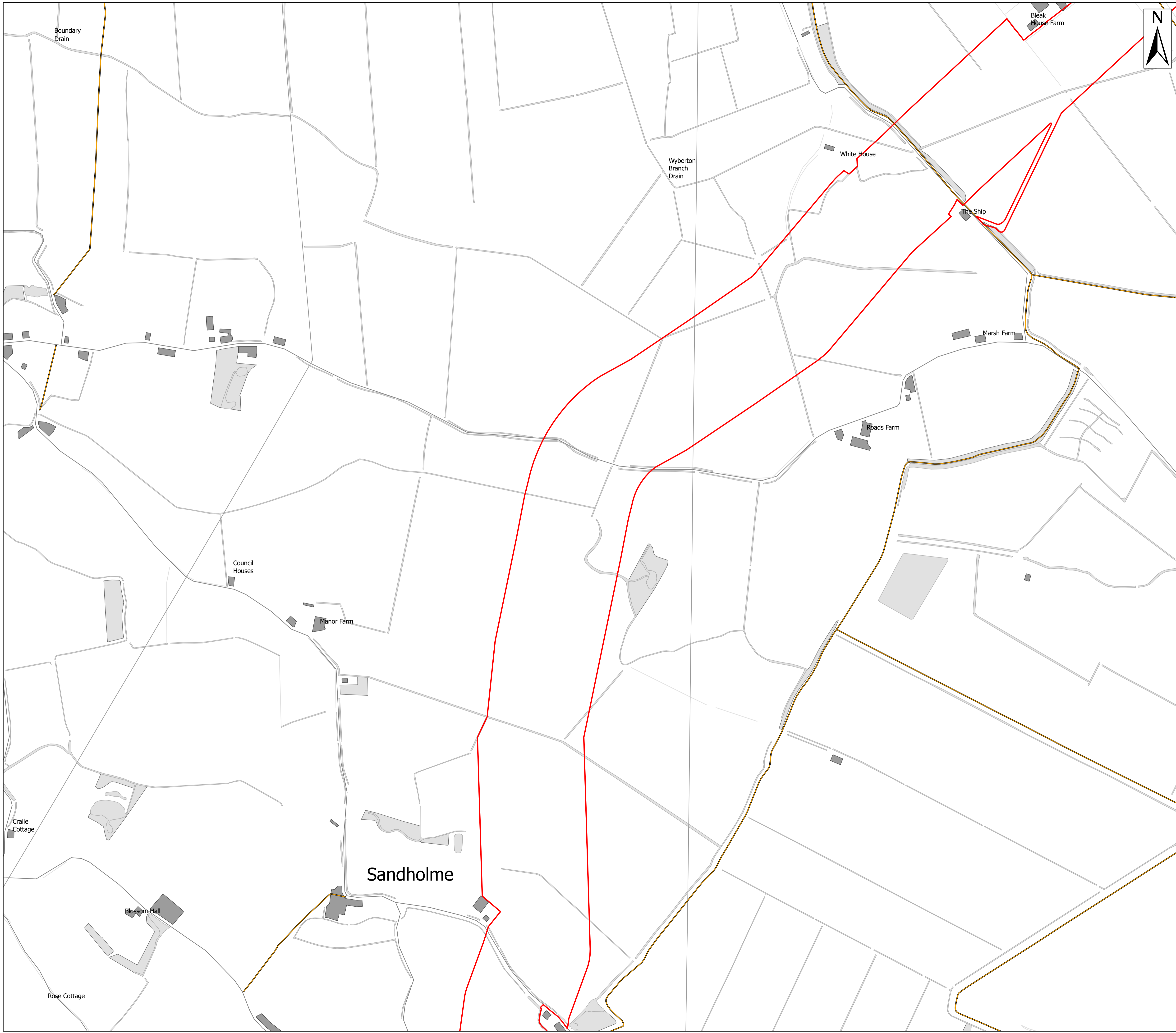
**Outer Dowsing Offshore Wind
 2.05 Public Rights of Way Plan
 Phase 2 Consultation**

Drawing No: PP1-ODOW-DEV-CS-PLN-0005

Drawing 18 of 33			Page Size: A1		
Rev No:	Date	Description	Drawn	Checked	Approved
V1	30.05.2023	First Issue	JB/HM/SR	PM	DW



This document may only be used for the purpose for which it was commissioned and in accordance with the terms of engagement for that commission. Unauthorised use of this document in any form whatsoever is prohibited.

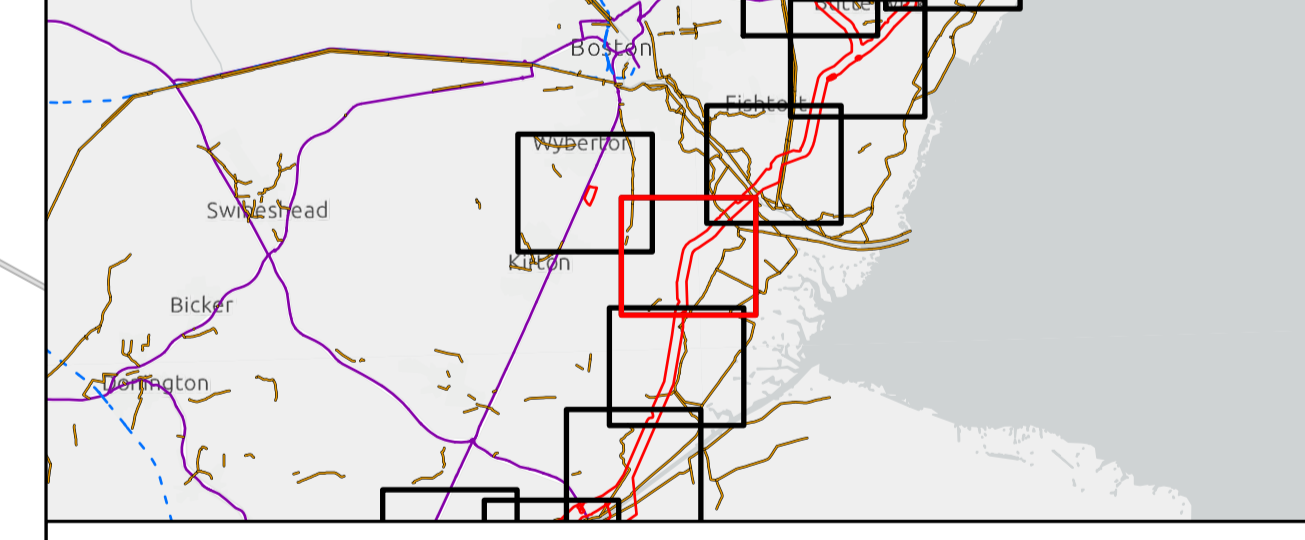
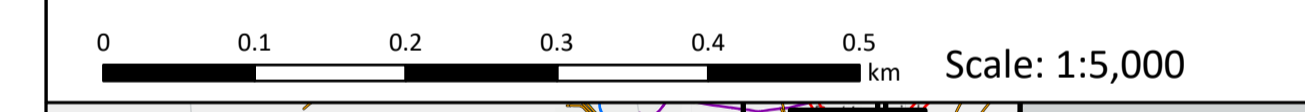


- Legend**
- ▬ PEIR Boundary
 - ▬ Public Rights of Way
 - ▬ Public Footpath

Source:
 Contains Esri Community Maps Contributors, Esri UK, Esri, HERE, Garmin, Foursquare, GeoTechnologies, Inc, METI/NASA, USGS, Esri UK, Esri, HERE, Garmin, Foursquare, METI/NASA, USGS.

Notes: Route: Weston Marsh	Status: FINAL
--------------------------------------	-------------------------

Onshore Coordinate System
 Datum: OSGB 1936
 Spheroid: Airy 1830
 Projection: British National Grid
 Central Meridian: 2 W
 Vertical Reference: Newlyn



**Outer Dowsing Offshore Wind
 2.05 Public Rights of Way Plan
 Phase 2 Consultation**

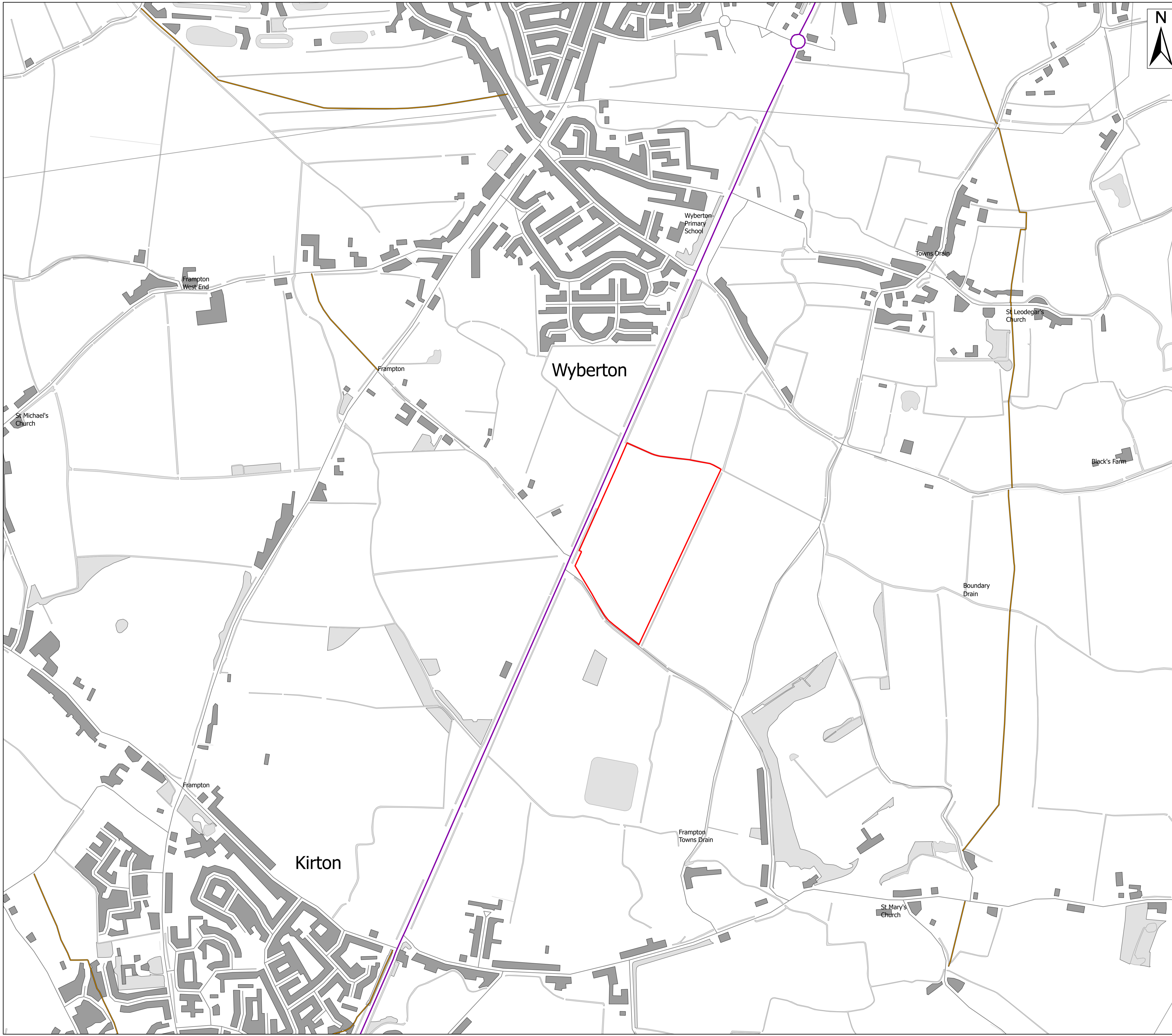
Drawing No: PP1-ODOW-DEV-CS-PLN-0005

Drawing 19 of 33 Page Size: A1

Rev No:	Date	Description	Drawn	Checked	Approved
V1	30.05.2023	First Issue	JB/HM/SR	PM	DW



This document may only be used for the purpose for which it was commissioned and in accordance with the terms of engagement for that commission. Unauthorised use of this document in any form whatsoever is prohibited.

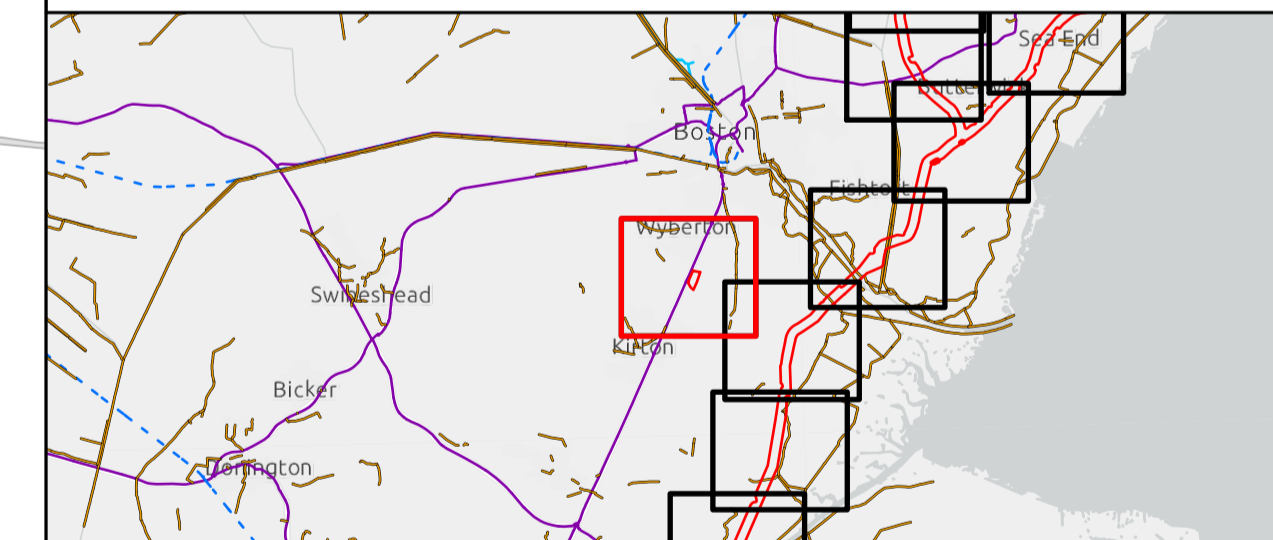



- Legend**
- ▭ PEIR Boundary
 - ▭ Public Rights of Way
 - ▭ Public Footpath
 - ▭ Main Roads

Source:
 Contains Esri Community Maps Contributors, Esri UK, Esri, HERE, Garmin, Foursquare, GeoTechnologies, Inc, METI/NASA, USGS, Esri UK, Esri, HERE, Garmin, Foursquare, METI/NASA, USGS.

Notes: Route: Weston Marsh	Status: FINAL
--------------------------------------	-------------------------

Onshore Coordinate System
 Datum: OSGB 1936
 Spheroid: Airy 1830
 Projection: British National Grid
 Central Meridian: 2 W
 Vertical Reference: Newlyn



**Outer Dowsing Offshore Wind
 2.05 Public Rights of Way Plan
 Phase 2 Consultation**

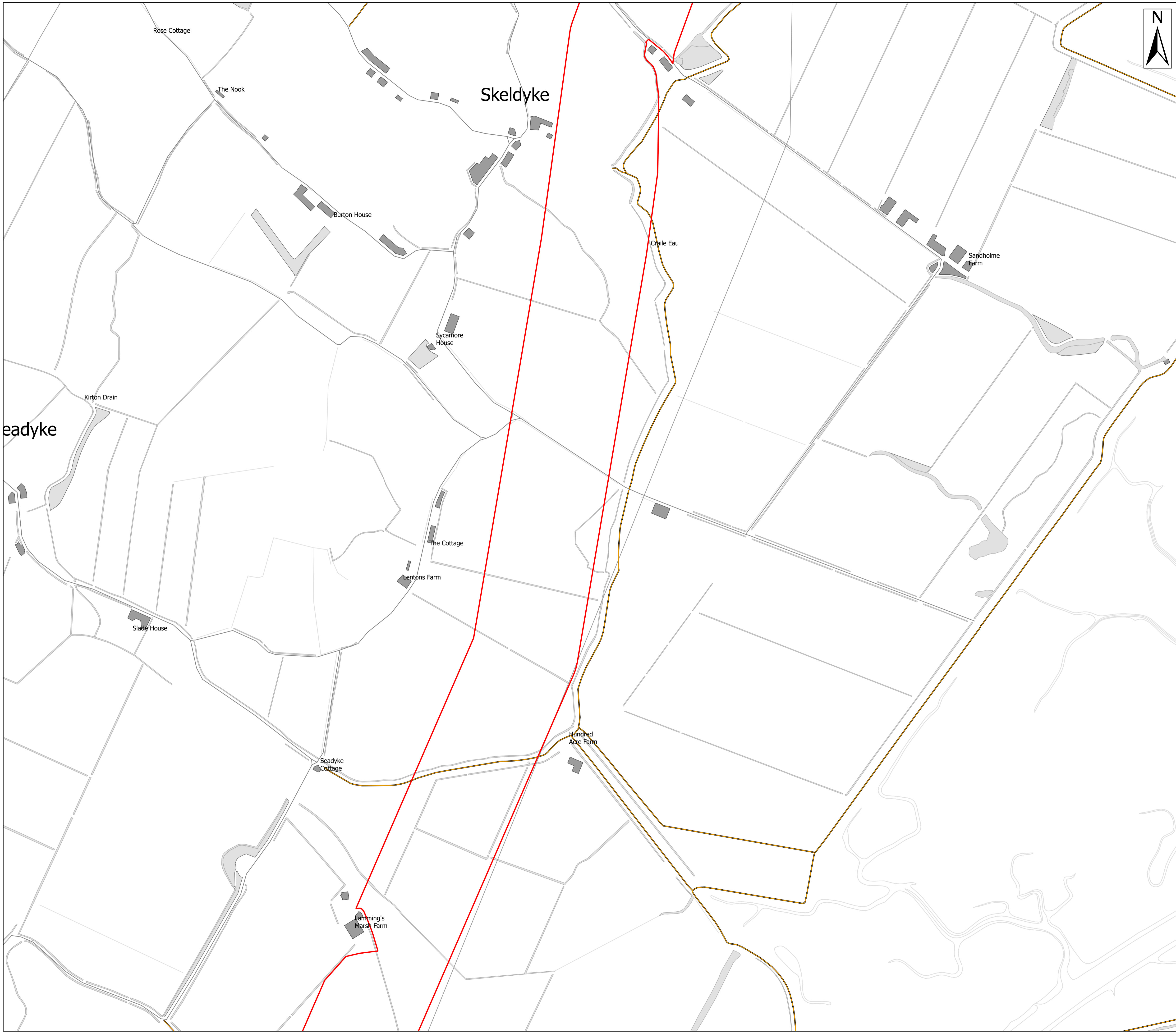
Drawing No: PP1-ODOW-DEV-CS-PLN-0005

Drawing 20 of 33 Page Size: A1

Rev No:	Date	Description	Drawn	Checked	Approved
V1	30.05.2023	First Issue	JB/HM/SR	PM	DW



This document may only be used for the purpose for which it was commissioned and in accordance with the terms of engagement for that commission. Unauthorised use of this document in any form whatsoever is prohibited.

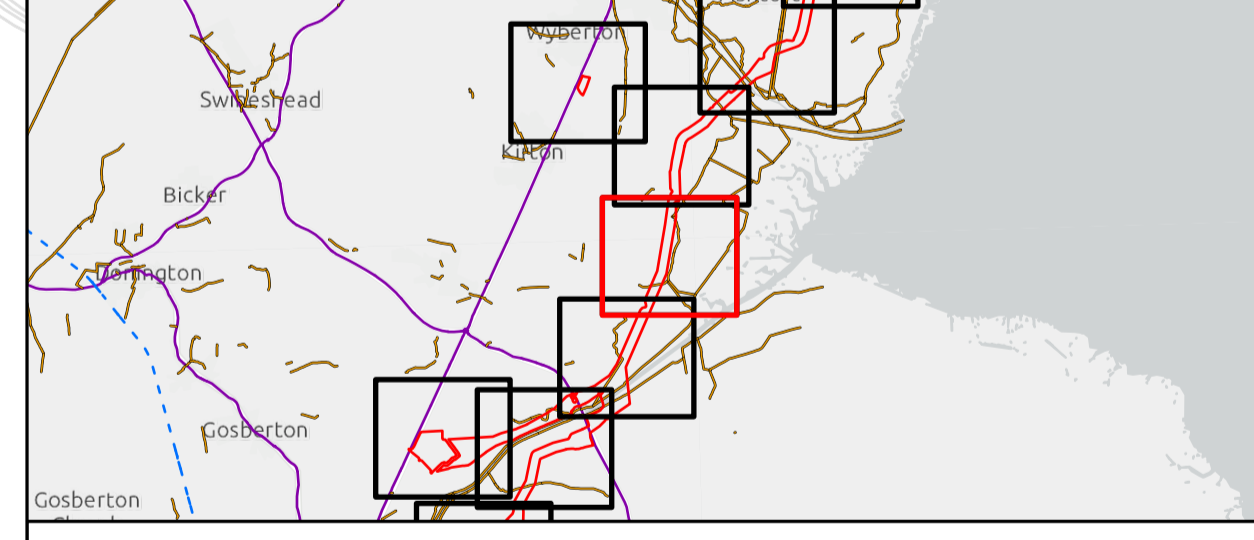


- Legend**
- PEIR Boundary
 - Public Rights of Way
 - Public Footpath

Source:
 Contains Esri Community Maps Contributors, Esri UK, Esri, HERE, Garmin, Foursquare, GeoTechnologies, Inc, METI/NASA, USGS, Esri UK, Esri, HERE, Garmin, Foursquare, METI/NASA, USGS.

Notes: Route: Weston Marsh	Status: FINAL
--------------------------------------	-------------------------

Onshore Coordinate System
 Datum: OSGB 1936
 Spheroid: Airy 1830
 Projection: British National Grid
 Central Meridian: 2 W
 Vertical Reference: Newlyn



**Outer Dowsing Offshore Wind
 2.05 Public Rights of Way Plan
 Phase 2 Consultation**

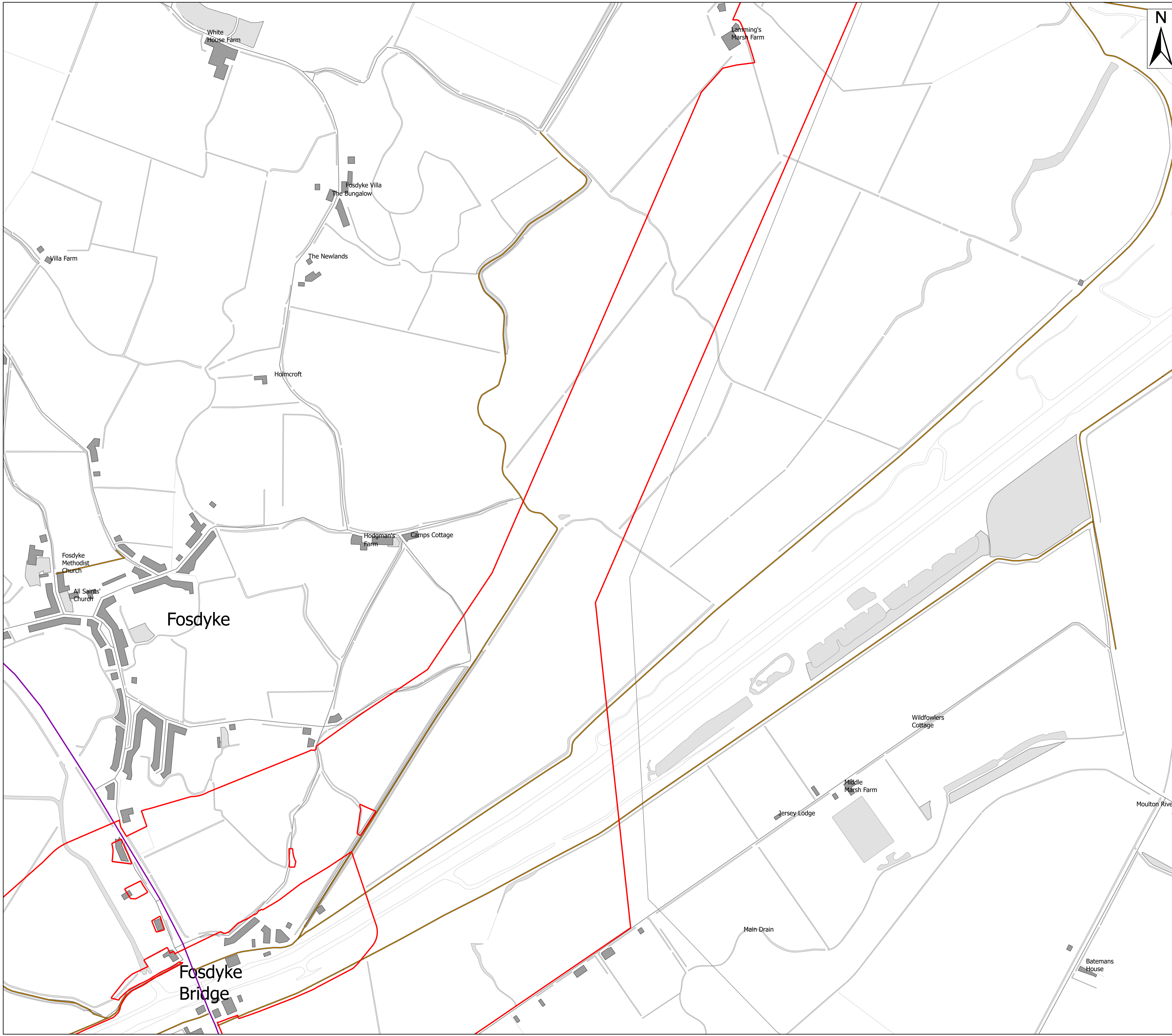
Drawing No: PP1-ODOW-DEV-CS-PLN-0005

Drawing 21 of 33 Page Size: A1

Rev No:	Date	Description	Drawn	Checked	Approved
V1	30.05.2023	First Issue	JB/HM/SR	PM	DW



This document may only be used for the purpose for which it was commissioned and in accordance with the terms of engagement for that commission. Unauthorised use of this document in any form whatsoever is prohibited.

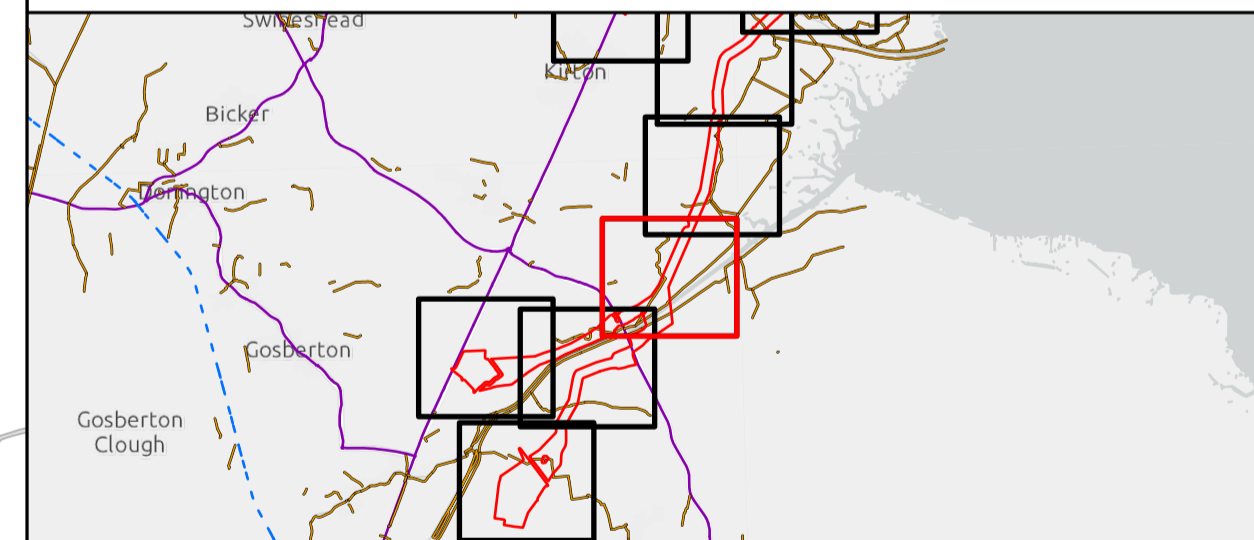



- Legend**
- ▬ PEIR Boundary
 - ▬ Public Rights of Way
 - ▬ Public Footpath
 - ▬ Main Roads

Source:
 Contains Esri Community Maps Contributors, Esri UK, Esri, HERE, Garmin, Foursquare, GeoTechnologies, Inc, METI/NASA, USGS, Esri UK, Esri, HERE, Garmin, Foursquare, METI/NASA, USGS.

Notes: Route: Weston Marsh	Status: FINAL
--------------------------------------	-------------------------

Onshore Coordinate System
 Datum: OSGB 1936
 Spheroid: Airy 1830
 Projection: British National Grid
 Central Meridian: 2 W
 Vertical Reference: Newlyn



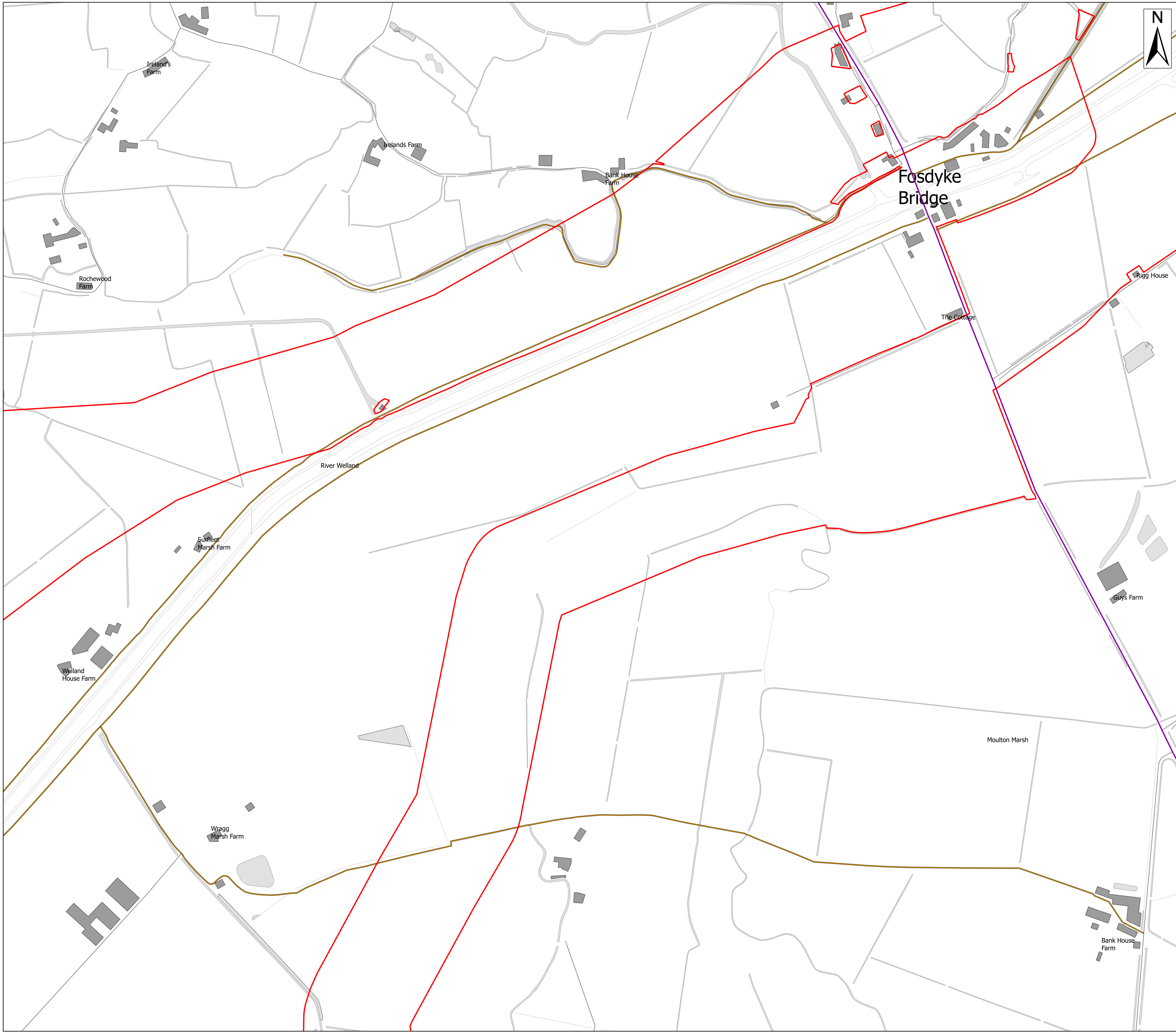
Outer Dowsing Offshore Wind 2.05 Public Rights of Way Plan Phase 2 Consultation

Drawing No: PP1-ODOW-DEV-CS-PLN-0005

Drawing 22 of 33			Page Size: A1		
Rev No:	Date	Description	Drawn	Checked	Approved
V1	30.05.2023	First Issue	JB/HM/SR	PM	DW



This document may only be used for the purpose for which it was commissioned and in accordance with the terms of engagement for that commission. Unauthorised use of this document in any form whatsoever is prohibited.



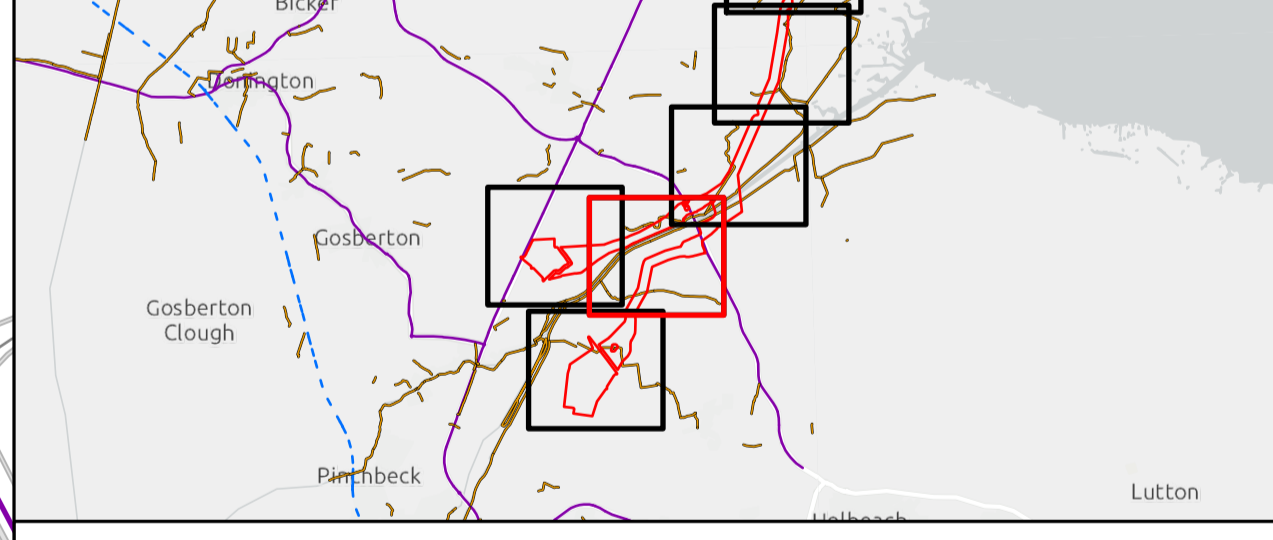
Legend

- PEIR Boundary
- Public Rights of Way
- Public Footpath
- Main Roads

Source:
 Contains Esri Community Maps Contributors, Esri UK, Esri, HERE, Garmin, Foursquare, GeoTechnologies, Inc, METI/NASA, USGS, Esri UK, Esri, HERE, Garmin, Foursquare, METI/NASA, USGS.

Notes: Route: Weston Marsh	Status: FINAL
--------------------------------------	-------------------------

Onshore Coordinate System
 Datum: OSGB 1936
 Spheroid: Airy 1830
 Projection: British National Grid
 Central Meridian: 2 W
 Vertical Reference: Newlyn



**Outer Dowsing Offshore Wind
 2.05 Public Rights of Way Plan
 Phase 2 Consultation**

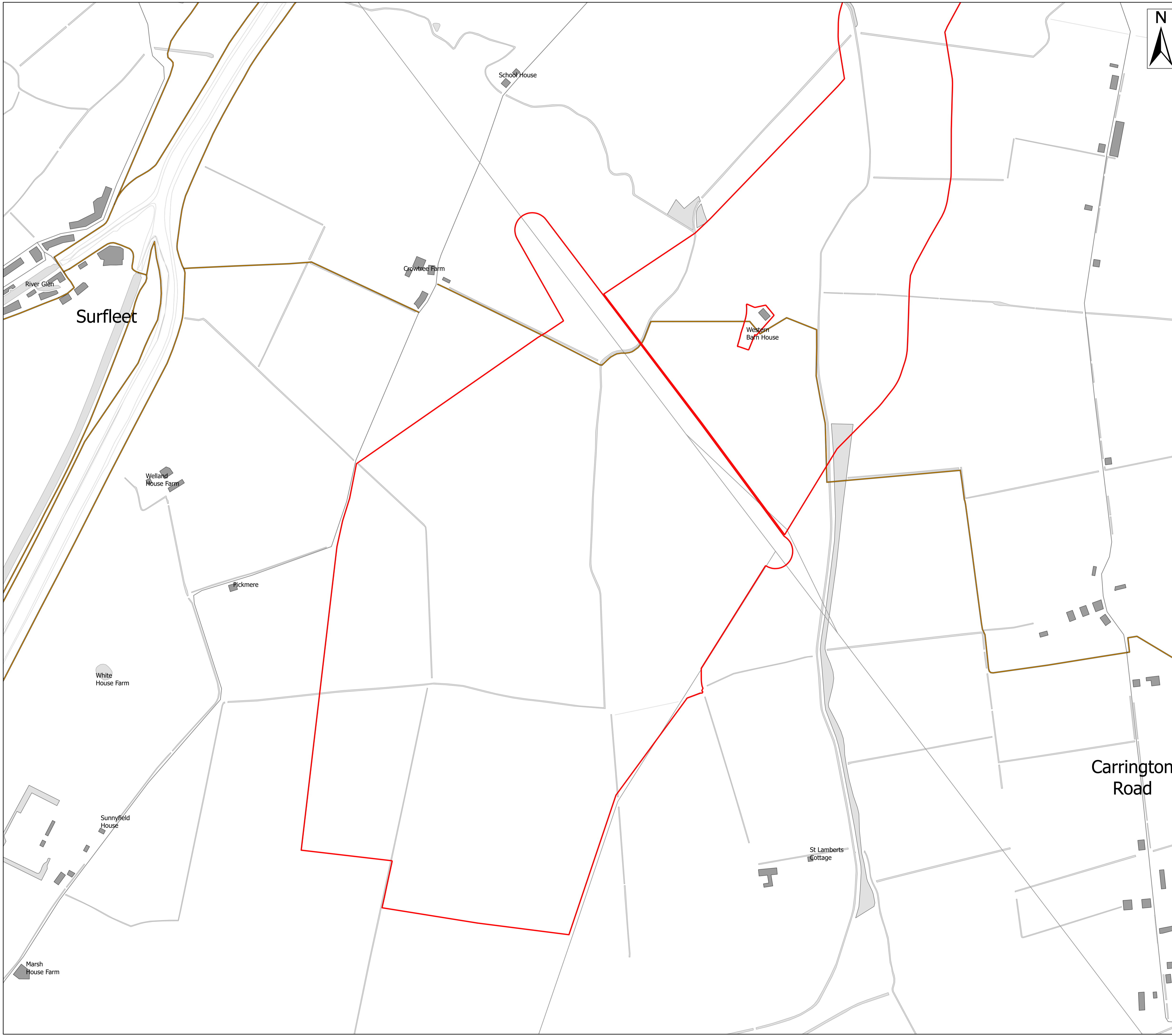
Drawing No: PP1-ODOW-DEV-CS-PLN-0005

Drawing 23 of 33 Page Size: A1

Rev No:	Date	Description	Drawn	Checked	Approved
V1	30.05.2023	First Issue	JB/HM/SR	PM	DW



This document may only be used for the purpose for which it was commissioned and in accordance with the terms of engagement for that commission. Unauthorised use of this document in any form whatsoever is prohibited.

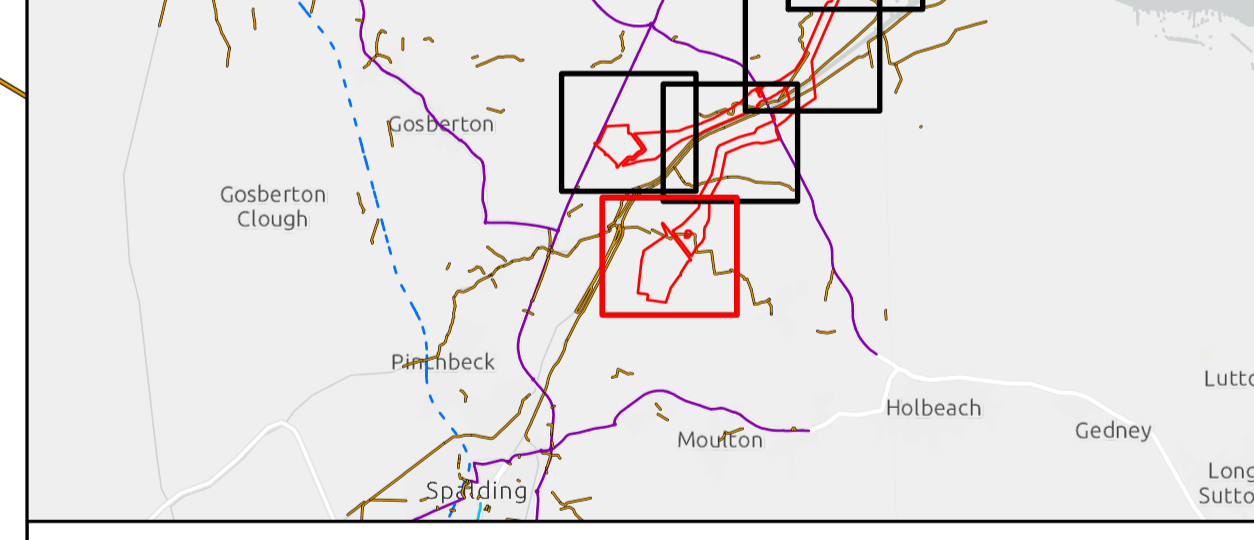
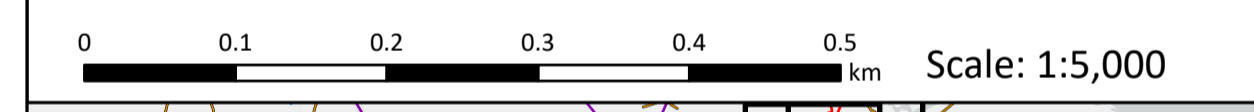


- Legend**
- PEIR Boundary
 - Public Rights of Way
 - Public Footpath

Source:
 Contains Esri Community Maps Contributors, Esri UK, Esri, HERE, Garmin, Foursquare, GeoTechnologies, Inc, METI/NASA, USGS, Esri UK, Esri, HERE, Garmin, Foursquare, METI/NASA, USGS.

Notes: Route: Weston Marsh	Status: FINAL
--------------------------------------	-------------------------

Onshore Coordinate System
 Datum: OSGB 1936
 Spheroid: Airy 1830
 Projection: British National Grid
 Central Meridian: 2 W
 Vertical Reference: Newlyn



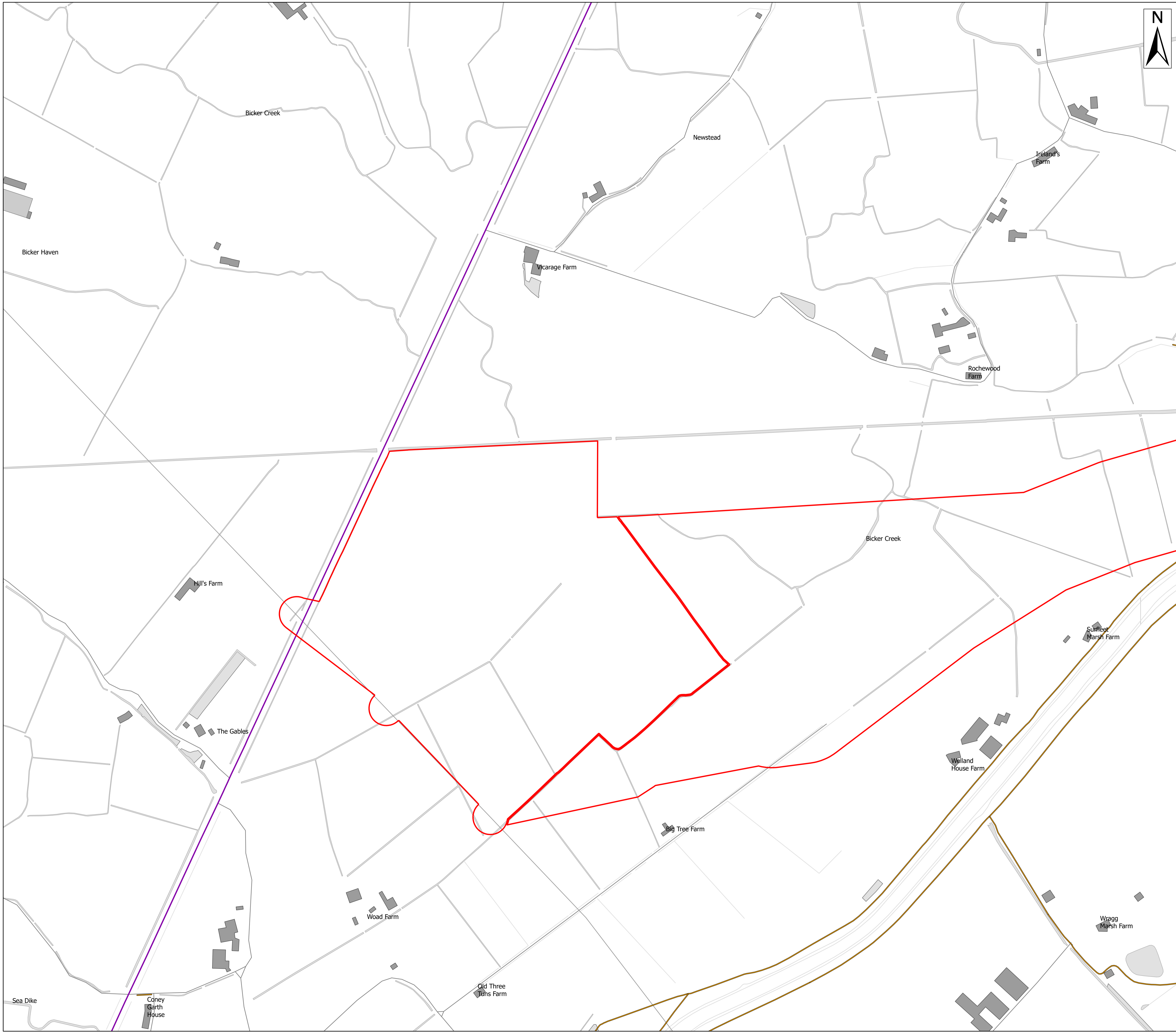
**Outer Dowsing Offshore Wind
 2.05 Public Rights of Way Plan
 Phase 2 Consultation**

Drawing No: PP1-ODOW-DEV-CS-PLN-0005

Drawing 24 of 33			Page Size: A1		
Rev No:	Date	Description	Drawn	Checked	Approved
V1	30.05.2023	First Issue	JB/HM/SR	PM	DW



This document may only be used for the purpose for which it was commissioned and in accordance with the terms of engagement for that commission. Unauthorised use of this document in any form whatsoever is prohibited.

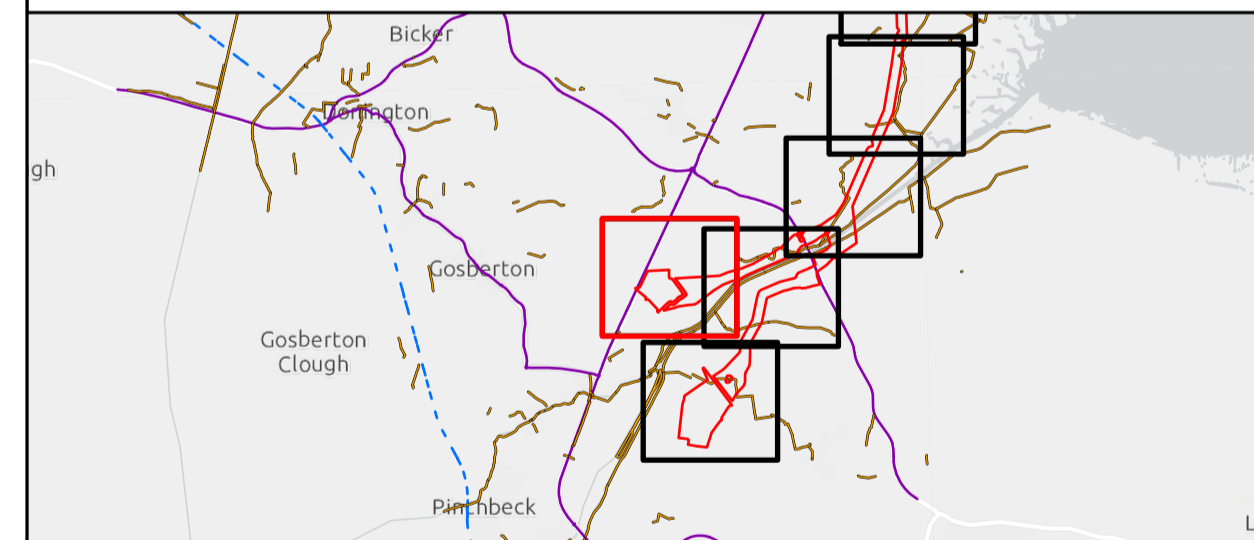



- Legend**
- PEIR Boundary
 - Public Rights of Way
 - Public Footpath
 - Main Roads

Source:
 Contains Esri Community Maps Contributors, Esri UK, Esri, HERE, Garmin, Foursquare, GeoTechnologies, Inc, METI/NASA, USGS, Esri UK, Esri, HERE, Garmin, Foursquare, METI/NASA, USGS.

Notes: Route: Weston Marsh	Status: FINAL
--------------------------------------	-------------------------

Onshore Coordinate System
 Datum: OSGB 1936
 Spheroid: Airy 1830
 Projection: British National Grid
 Central Meridian: 2 W
 Vertical Reference: Newlyn



Outer Dowsing Offshore Wind 2.05 Public Rights of Way Plan Phase 2 Consultation

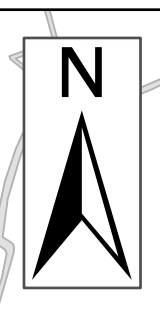
Drawing No: PP1-ODOW-DEV-CS-PLN-0005

Drawing 25 of 33			Page Size: A1		
Rev No:	Date	Description	Drawn	Checked	Approved
V1	30.05.2023	First Issue	JB/HM/SR	PM	DW

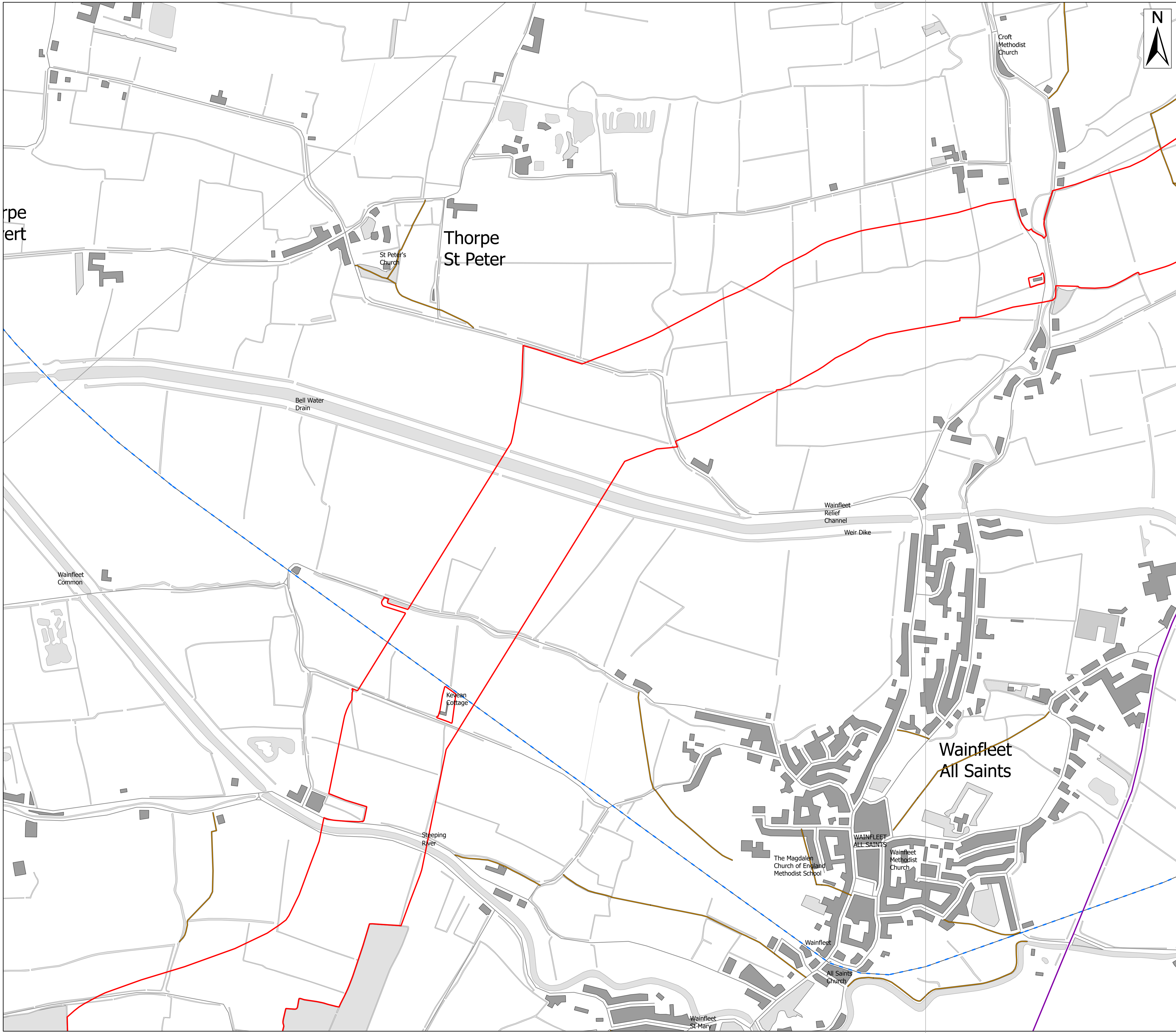


This document may only be used for the purpose for which it was commissioned and in accordance with the terms of engagement for that commission. Unauthorised use of this document in any form whatsoever is prohibited.

550000



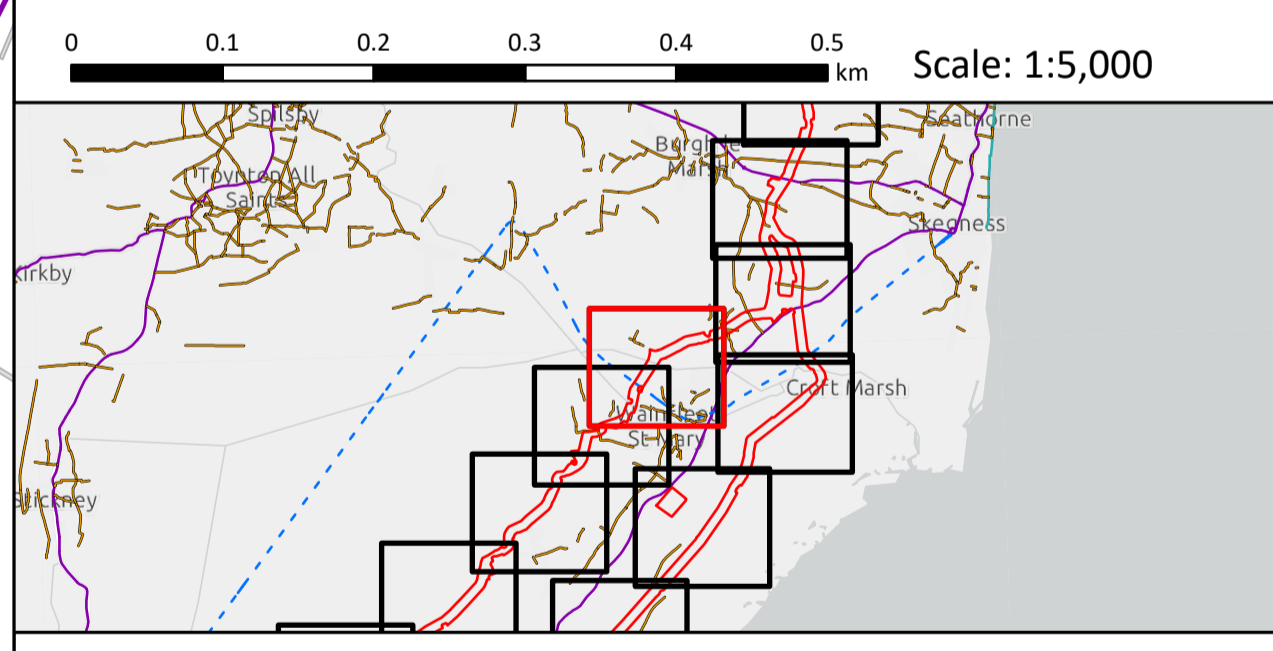
- Legend**
- ▬ PEIR Boundary
 - ▬ Public Rights of Way
 - ▬ Public Footpath
 - ▬ Railway Track
 - ▬ Main Roads



Source:
 Contains Esri Community Maps Contributors, Esri UK, Esri, HERE, Garmin, Foursquare, GeoTechnologies, Inc, METI/NASA, USGS, Esri UK, Esri, HERE, Garmin, Foursquare, METI/NASA, USGS.

Notes: Route: Weston Marsh Rev1A	Status: FINAL
--	-------------------------

Onshore Coordinate System
 Datum: OSGB 1936
 Spheroid: Airy 1830
 Projection: British National Grid
 Central Meridian: 2 W
 Vertical Reference: Newlyn



**Outer Dowsing Offshore Wind
 2.05 Public Rights of Way Plan
 Phase 2 Consultation**

Drawing No: PP1-ODOW-DEV-CS-PLN-0005

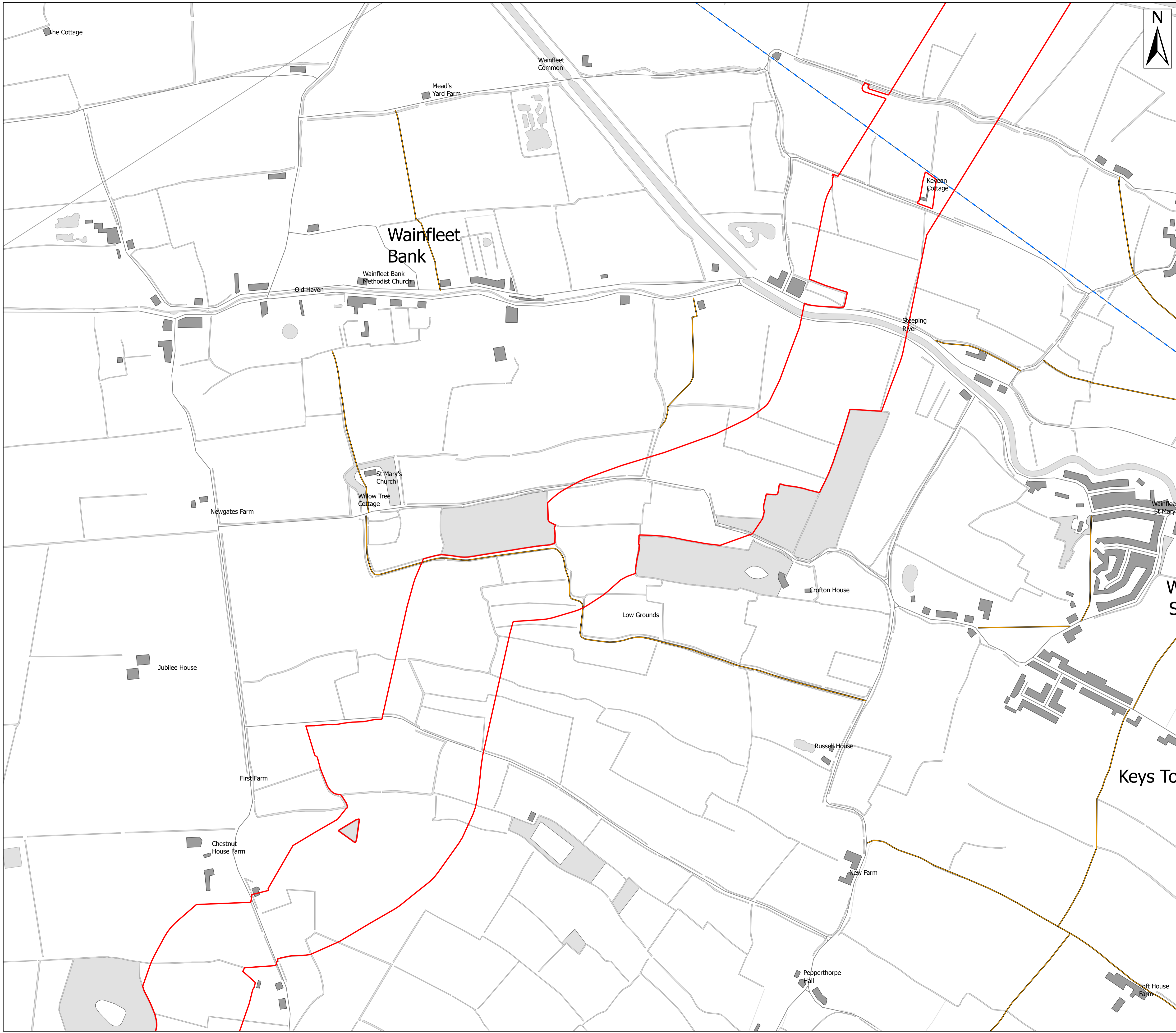
Drawing 26 of 33 Page Size: A1

Rev No:	Date	Description	Drawn	Checked	Approved
V1	30.05.2023	First Issue	JB/HM/SR	PM	DW



This document may only be used for the purpose for which it was commissioned and in accordance with the terms of engagement for that commission. Unauthorised use of this document in any form whatsoever is prohibited.

550000



Legend

- PEIR Boundary
- Public Rights of Way
- Public Footpath
- Railway Track

Source:
Contains Esri Community Maps Contributors, Esri UK, Esri, HERE, Garmin, Foursquare, GeoTechnologies, Inc, METI/NASA, USGS, Esri UK, Esri, HERE, Garmin, Foursquare, METI/NASA, USGS.

Notes:
Route: Weston Marsh Rev1A

Status:
FINAL

Onshore Coordinate System
Datum: OSGB 1936
Spheroid: Airy 1830
Projection: British National Grid
Central Meridian: 2 W
Vertical Reference: Newlyn

Scale: 1:5,000

Outer Dowsing Offshore Wind 2.05 Public Rights of Way Plan Phase 2 Consultation

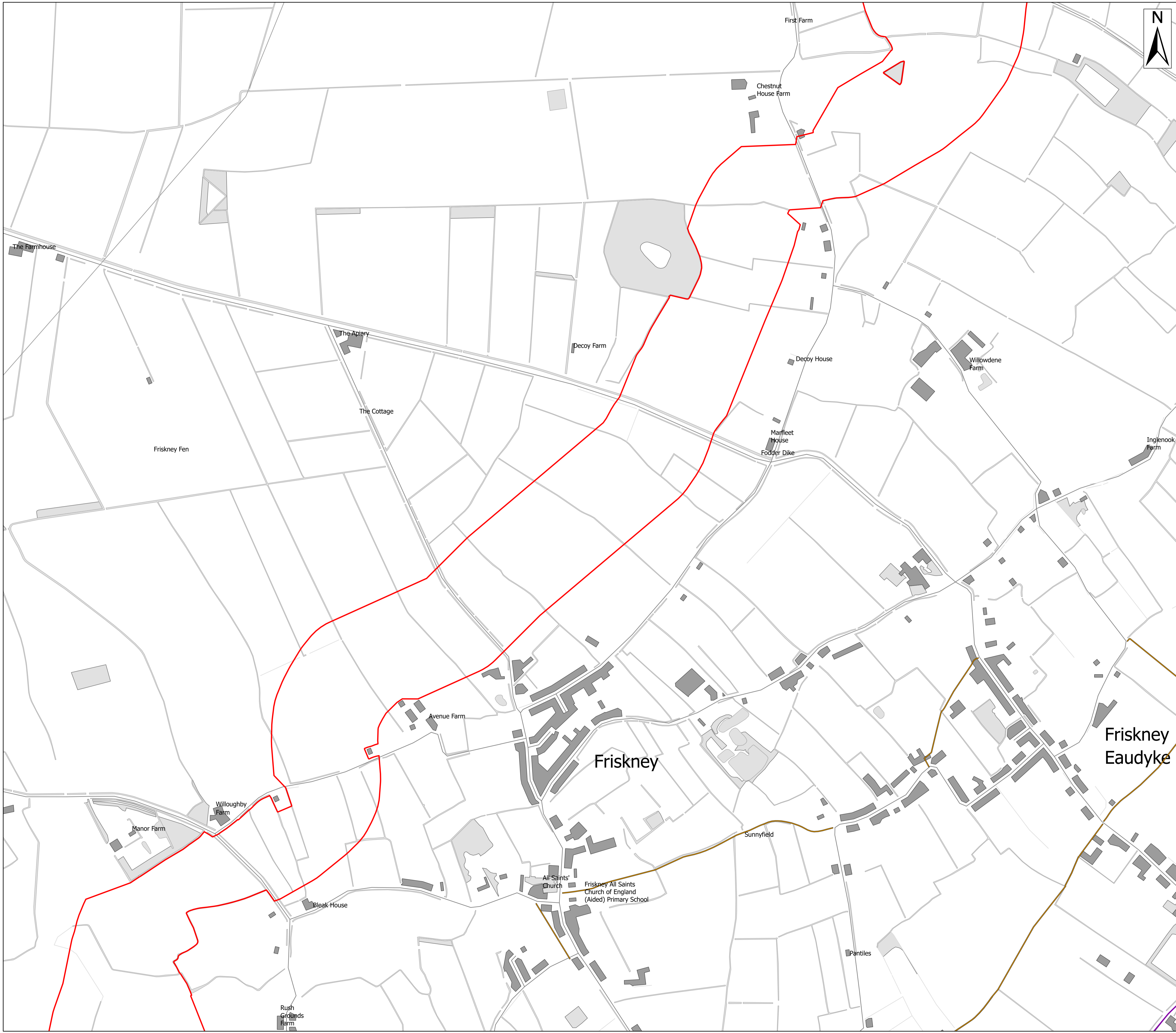
Drawing No: PP1-ODOW-DEV-CS-PLN-0005

Drawing 27 of 33 Page Size: A1

Rev No:	Date	Description	Drawn	Checked	Approved
V1	30.05.2023	First Issue	JB/HM/SR	PM	DW

OUTER DOWSING OFFSHORE WIND

This document may only be used for the purpose for which it was commissioned and in accordance with the terms of engagement for that commission. Unauthorised use of this document in any form whatsoever is prohibited.

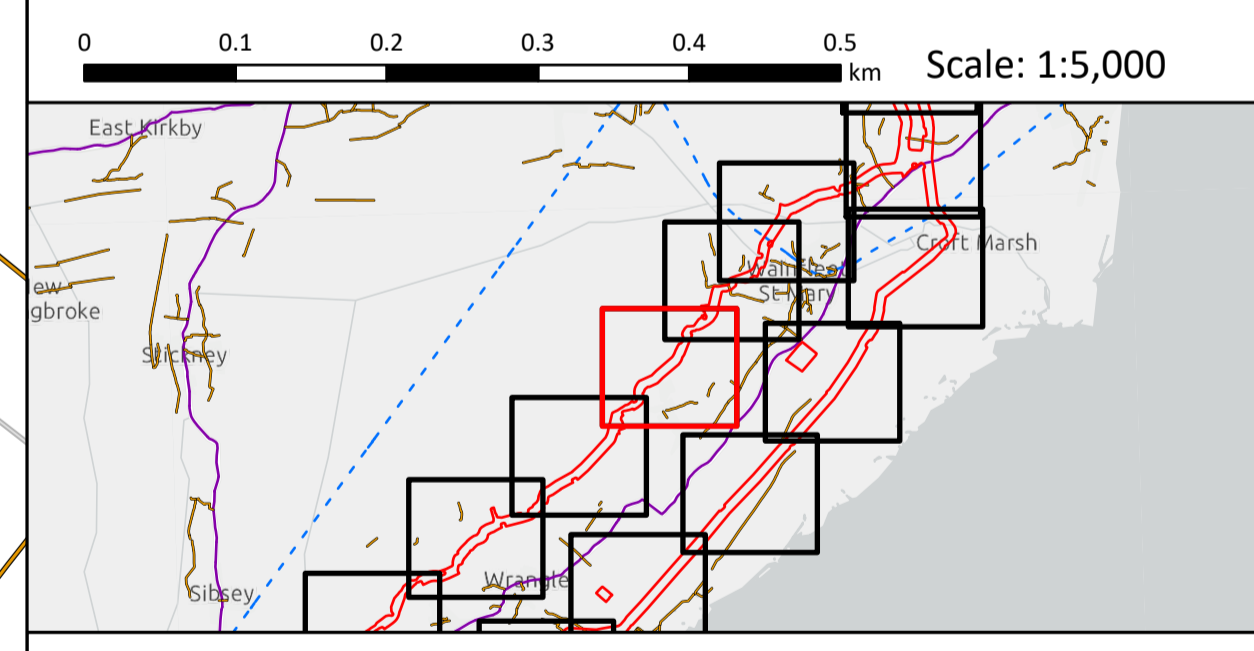


- Legend**
- ▬ PEIR Boundary
 - ▬ Public Rights of Way
 - ▬ Public Footpath
 - ▬ Main Roads

Source:
 Contains Esri Community Maps Contributors, Esri UK, Esri, HERE, Garmin, Foursquare, GeoTechnologies, Inc, METI/NASA, USGS, Esri UK, Esri, HERE, Garmin, Foursquare, METI/NASA, USGS.

Notes: Route: Weston Marsh Rev1A	Status: FINAL
--	-----------------------------

Onshore Coordinate System
 Datum: OSGB 1936
 Spheroid: Airy 1830
 Projection: British National Grid
 Central Meridian: 2 W
 Vertical Reference: Newlyn



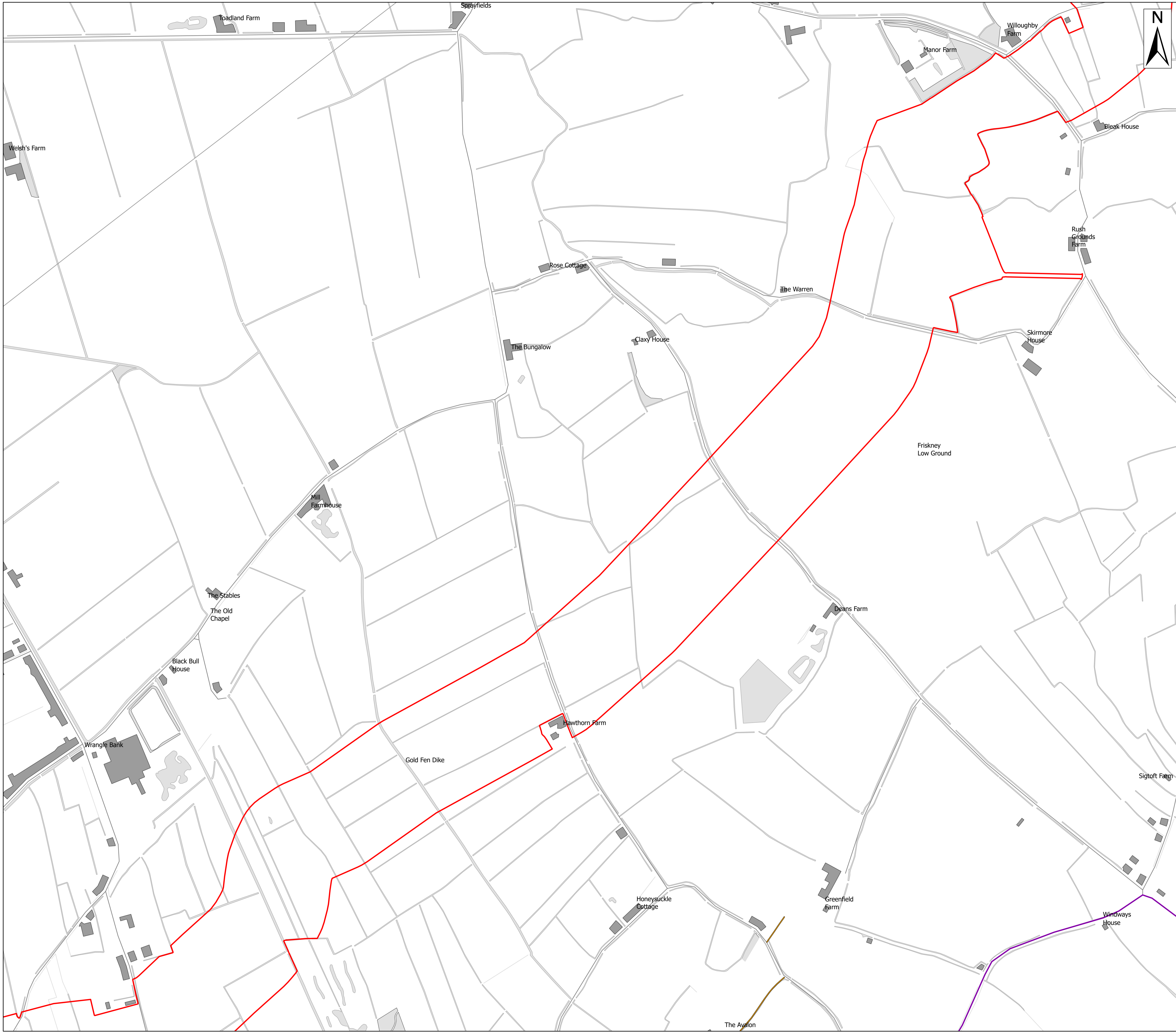
Outer Dowsing Offshore Wind 2.05 Public Rights of Way Plan Phase 2 Consultation

Drawing No: PP1-ODOW-DEV-CS-PLN-0005

Drawing 28 of 33			Page Size: A1		
Rev No:	Date	Description	Drawn	Checked	Approved
V1	30.05.2023	First Issue	JB/HM/SR	PM	DW



This document may only be used for the purpose for which it was commissioned and in accordance with the terms of engagement for that commission. Unauthorised use of this document in any form whatsoever is prohibited.



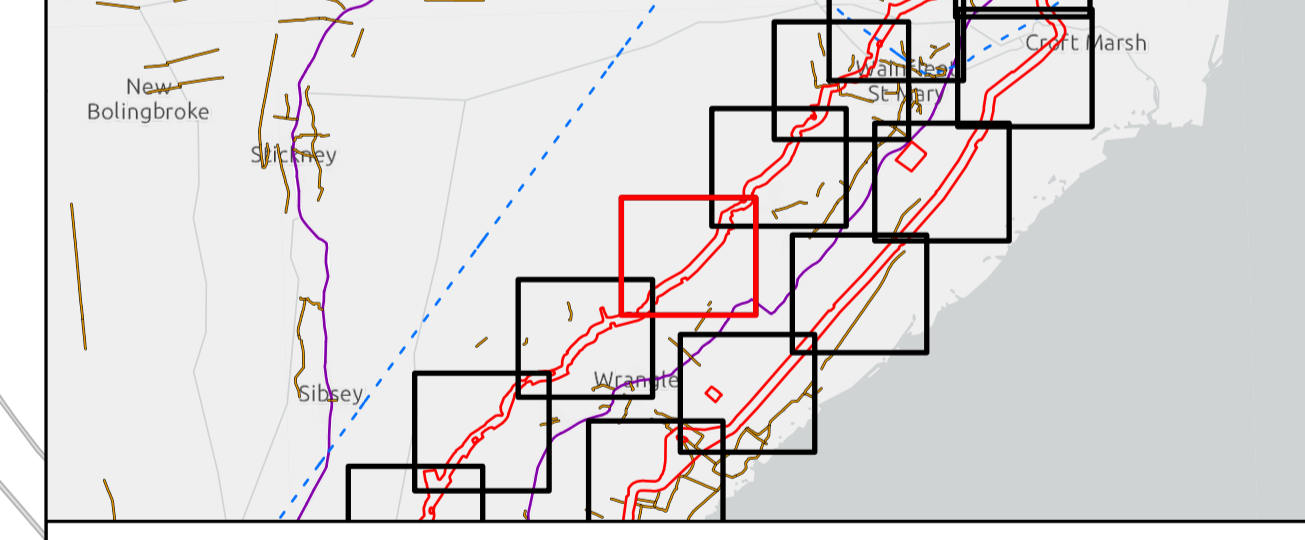
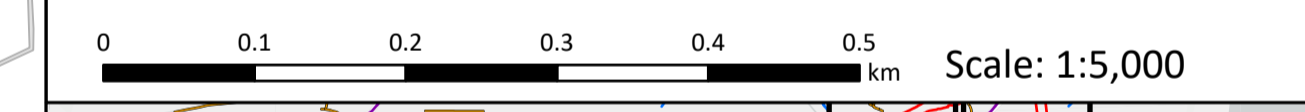
- Legend**
- ▬ PEIR Boundary
 - ▬ Public Rights of Way
 - ▬ Public Footpath
 - ▬ Main Roads



Source:
 Contains Esri Community Maps Contributors, Esri UK, Esri, HERE, Garmin, Foursquare, GeoTechnologies, Inc, METI/NASA, USGS, Esri UK, Esri, HERE, Garmin, Foursquare, METI/NASA, USGS.

Notes: Route: Weston Marsh Rev1A	Status: FINAL
--	-----------------------------

Onshore Coordinate System
 Datum: OSGB 1936
 Spheroid: Airy 1830
 Projection: British National Grid
 Central Meridian: 2 W
 Vertical Reference: Newlyn



Outer Dowsing Offshore Wind 2.05 Public Rights of Way Plan Phase 2 Consultation

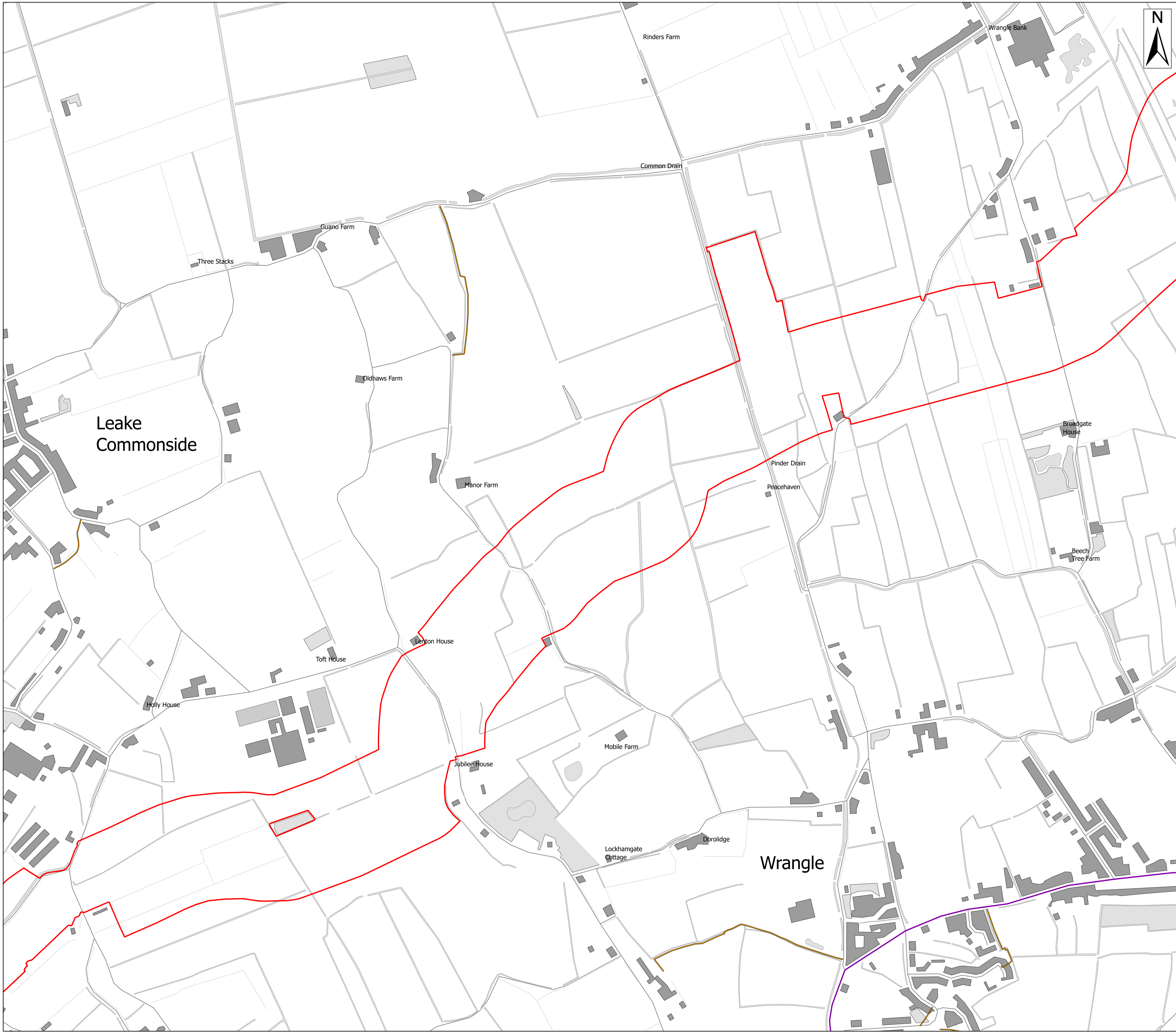
Drawing No: PP1-ODOW-DEV-CS-PLN-0005

Drawing 29 of 33 Page Size: A1

Rev No:	Date	Description	Drawn	Checked	Approved
V1	30.05.2023	First Issue	JB/HM/SR	PM	DW



This document may only be used for the purpose for which it was commissioned and in accordance with the terms of engagement for that commission. Unauthorised use of this document in any form whatsoever is prohibited.



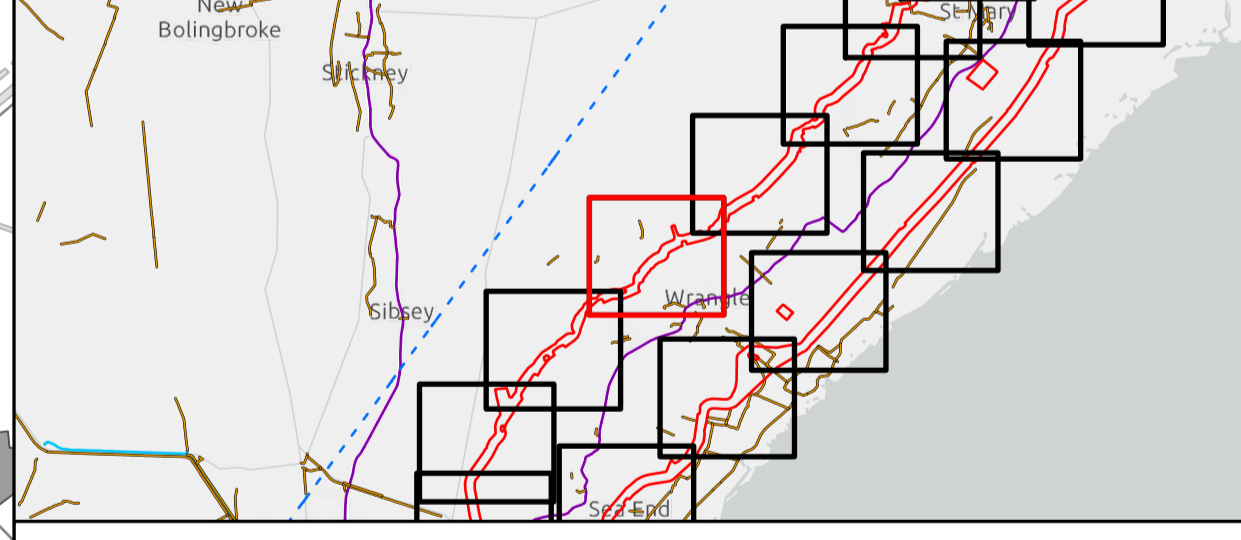
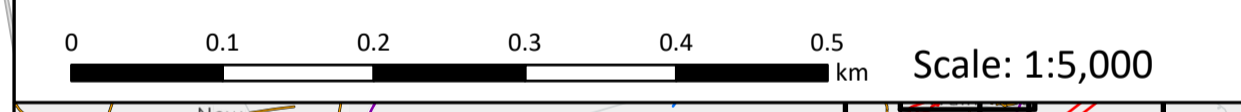
Legend

- ▬ PEIR Boundary
- ▬ Public Rights of Way
- ▬ Public Footpath
- ▬ Main Roads

Source:
 Contains Esri Community Maps Contributors, Esri UK, Esri, HERE, Garmin, Foursquare, GeoTechnologies, Inc, METI/NASA, USGS, Esri UK, Esri, HERE, Garmin, Foursquare, METI/NASA, USGS.

Notes: Route: Weston Marsh Rev1A	Status: FINAL
--	-------------------------

Onshore Coordinate System
 Datum: OSGB 1936
 Spheroid: Airy 1830
 Projection: British National Grid
 Central Meridian: 2 W
 Vertical Reference: Newlyn



**Outer Dowsing Offshore Wind
 2.05 Public Rights of Way Plan
 Phase 2 Consultation**

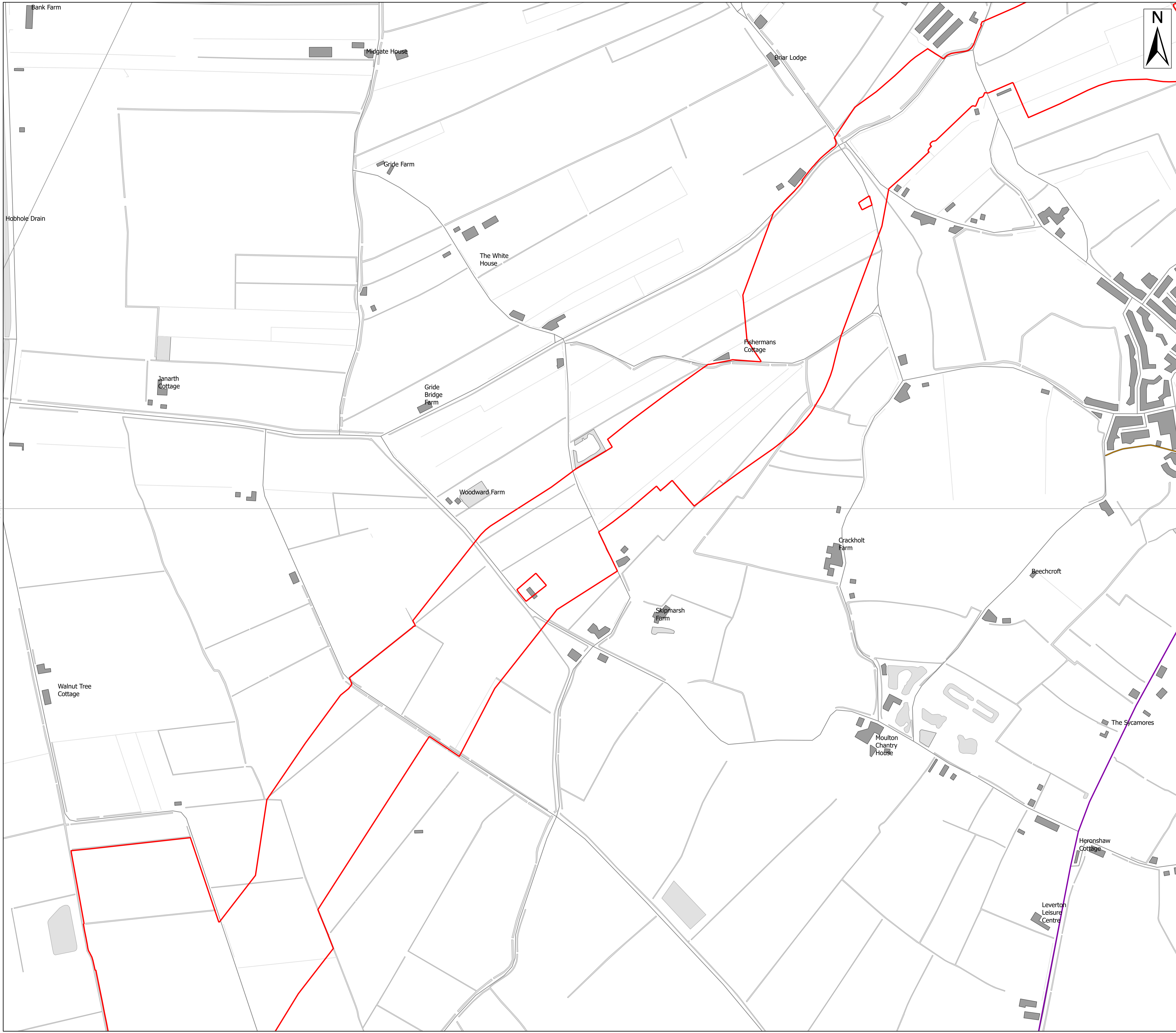
Drawing No: PP1-ODOW-DEV-CS-PLN-0005

Drawing 30 of 33 Page Size: A1

Rev No:	Date	Description	Drawn	Checked	Approved
V1	30.05.2023	First Issue	JB/HM/SR	PM	DW



This document may only be used for the purpose for which it was commissioned and in accordance with the terms of engagement for that commission. Unauthorised use of this document in any form whatsoever is prohibited.



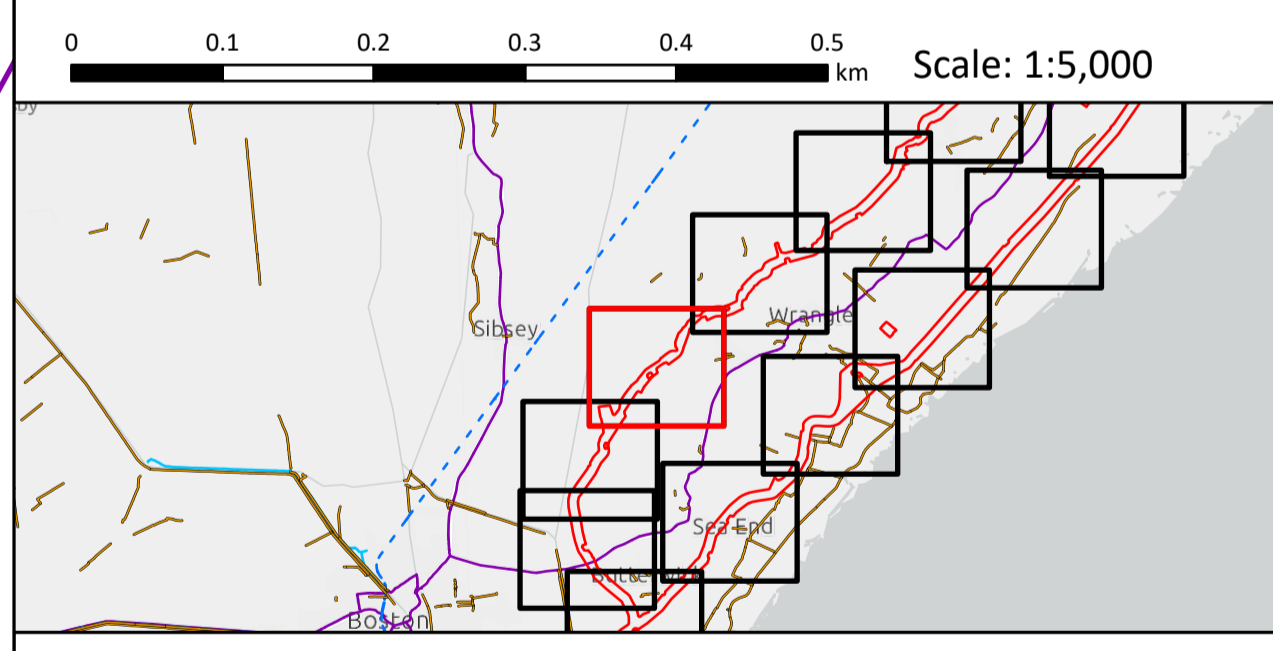
Legend

- ▬ PEIR Boundary
- ▬ Public Rights of Way
- ▬ Public Footpath
- ▬ Main Roads

Source:
 Contains Esri Community Maps Contributors, Esri UK, Esri, HERE, Garmin, Foursquare, GeoTechnologies, Inc, METI/NASA, USGS, Esri UK, Esri, HERE, Garmin, Foursquare, METI/NASA, USGS.

Notes: Route: Weston Marsh Rev1A	Status: FINAL
--	-------------------------

Onshore Coordinate System
 Datum: OSGB 1936
 Spheroid: Airy 1830
 Projection: British National Grid
 Central Meridian: 2 W
 Vertical Reference: Newlyn



Outer Dowsing Offshore Wind 2.05 Public Rights of Way Plan Phase 2 Consultation

Drawing No: PP1-ODOW-DEV-CS-PLN-0005

Drawing 31 of 33			Page Size: A1		
Rev No:	Date	Description	Drawn	Checked	Approved
V1	30.05.2023	First Issue	JB/HM/SR	PM	DW



This document may only be used for the purpose for which it was commissioned and in accordance with the terms of engagement for that commission. Unauthorised use of this document in any form whatsoever is prohibited.

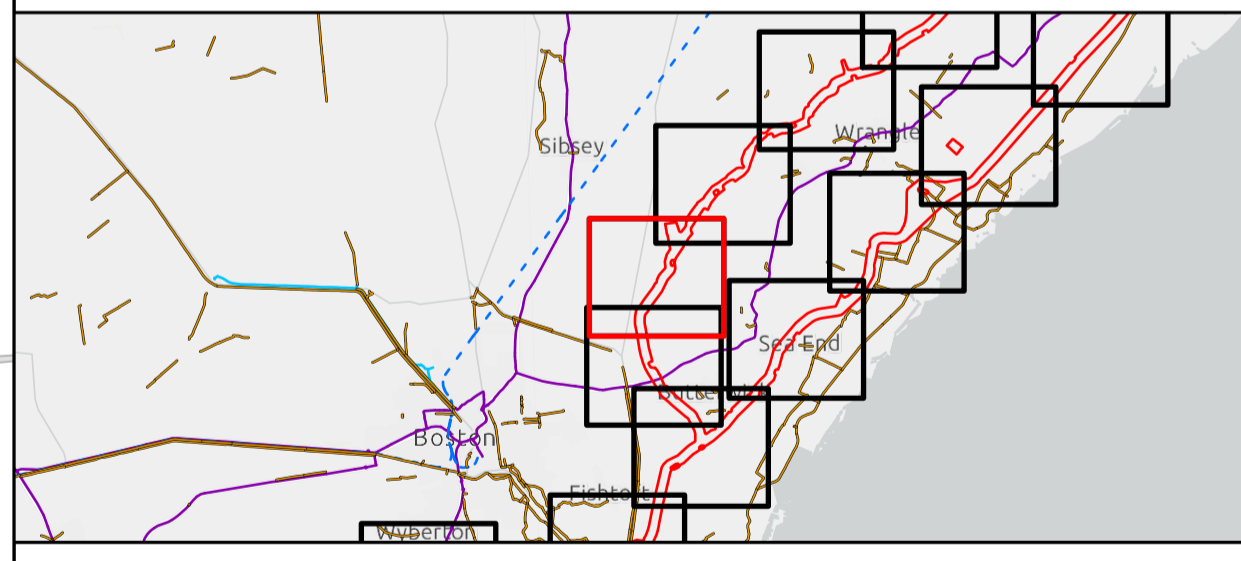
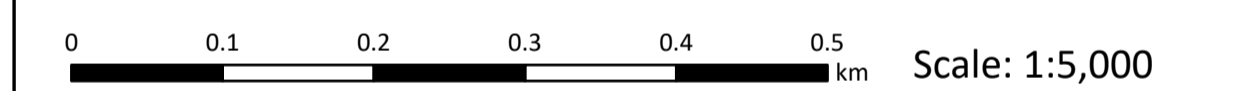


Legend
 PEIR Boundary

Source:
 Contains Esri Community Maps Contributors, Esri UK, Esri, HERE, Garmin, Foursquare, GeoTechnologies, Inc, METI/NASA, USGS, Esri UK, Esri, HERE, Garmin, Foursquare, METI/NASA, USGS.

Notes: Route: Weston Marsh Rev1A	Status: FINAL
-------------------------------------	------------------

Onshore Coordinate System
 Datum: OSGB 1936
 Spheroid: Airy 1830
 Projection: British National Grid
 Central Meridian: 2 W
 Vertical Reference: Newlyn



Outer Dowsing Offshore Wind 2.05 Public Rights of Way Plan Phase 2 Consultation

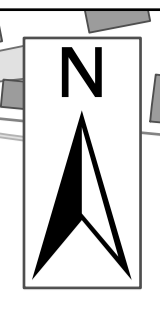
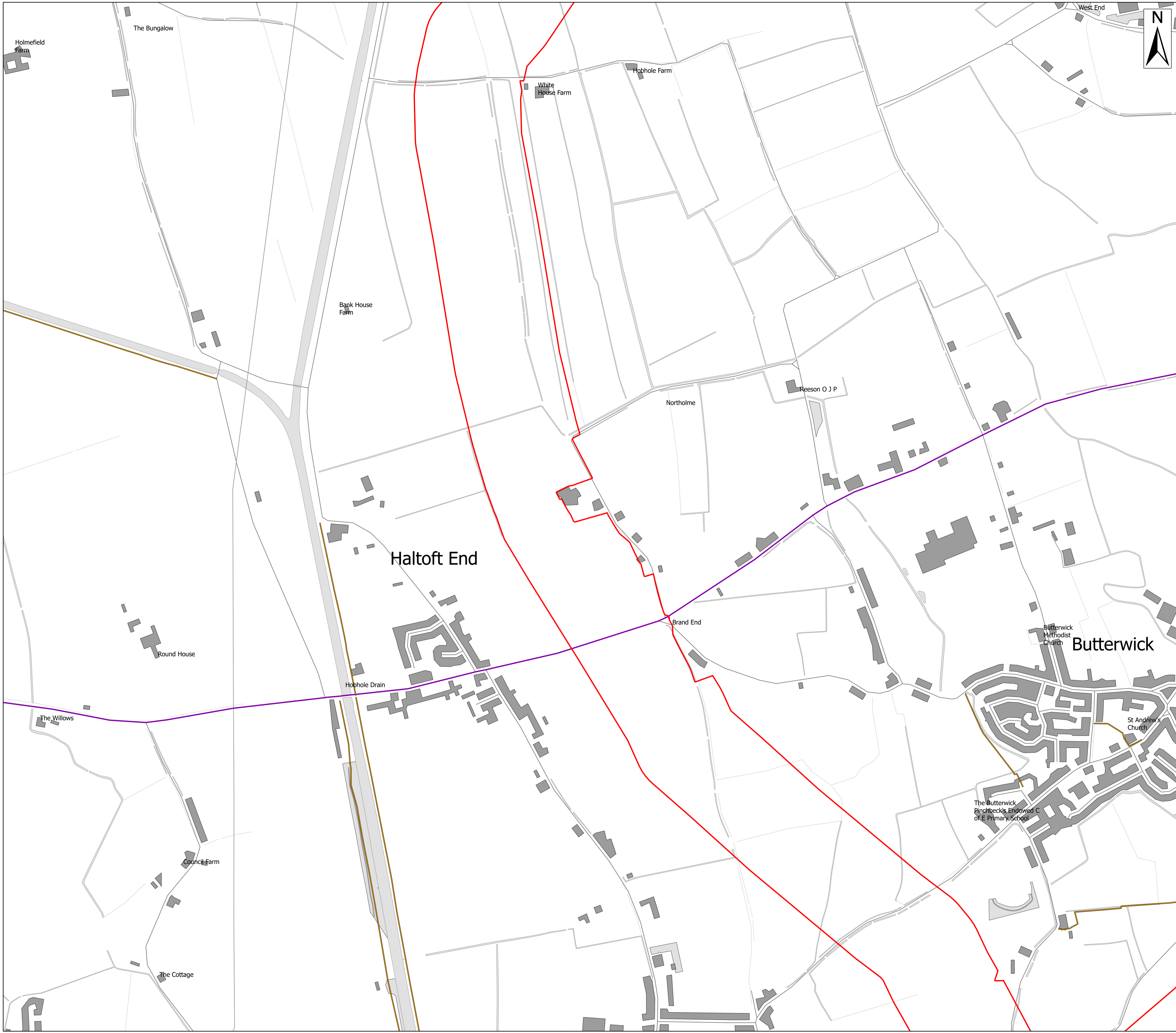
Drawing No: PP1-ODOW-DEV-CS-PLN-0005

Drawing 32 of 33 Page Size: A1

Rev No:	Date	Description	Drawn	Checked	Approved
V1	30.05.2023	First Issue	JB/HM/SR	PM	DW



This document may only be used for the purpose for which it was commissioned and in accordance with the terms of engagement for that commission. Unauthorised use of this document in any form whatsoever is prohibited.

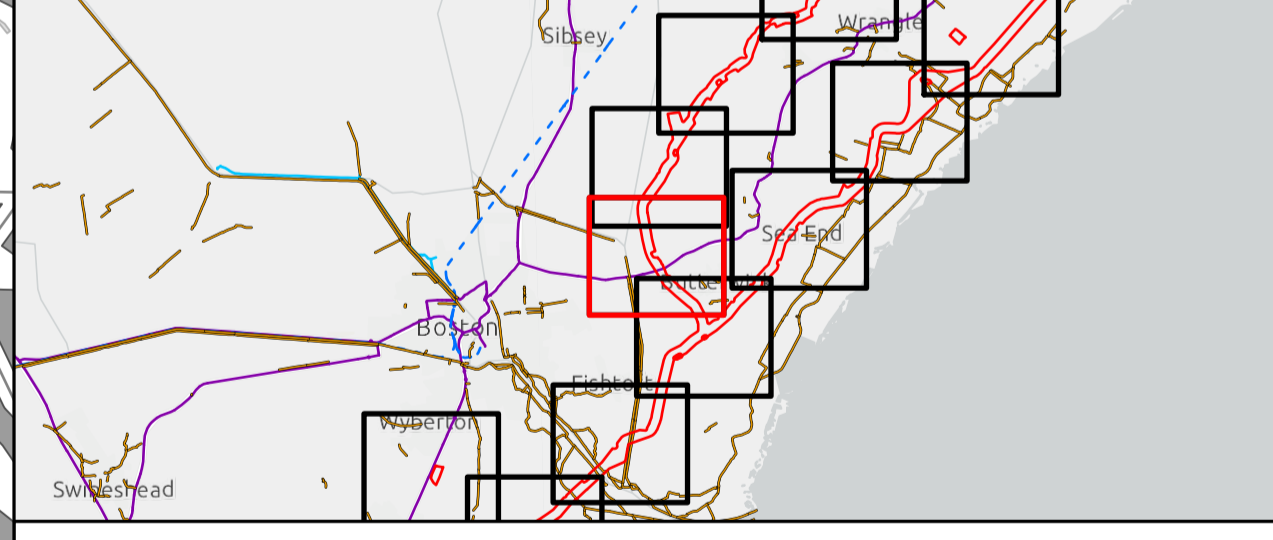


- Legend**
- ▬ PEIR Boundary
 - ▬ Public Rights of Way
 - ▬ Public Footpath
 - ▬ Main Roads

Source:
 Contains Esri Community Maps Contributors, Esri UK, Esri, HERE, Garmin, Foursquare, GeoTechnologies, Inc, METI/NASA, USGS, Esri UK, Esri, HERE, Garmin, Foursquare, METI/NASA, USGS.

Notes: Route: Weston Marsh Rev1A	Status: FINAL
--	-------------------------

Onshore Coordinate System
 Datum: OSGB 1936
 Spheroid: Airy 1830
 Projection: British National Grid
 Central Meridian: 2 W
 Vertical Reference: Newlyn



**Outer Dowsing Offshore Wind
 2.05 Public Rights of Way Plan
 Phase 2 Consultation**

Drawing No: PP1-ODOW-DEV-CS-PLN-0005

Drawing 33 of 33 Page Size: A1

Rev No:	Date	Description	Drawn	Checked	Approved
V1	30.05.2023	First Issue	JB/HM/SR	PM	DW



This document may only be used for the purpose for which it was commissioned and in accordance with the terms of engagement for that commission. Unauthorised use of this document in any form whatsoever is prohibited.