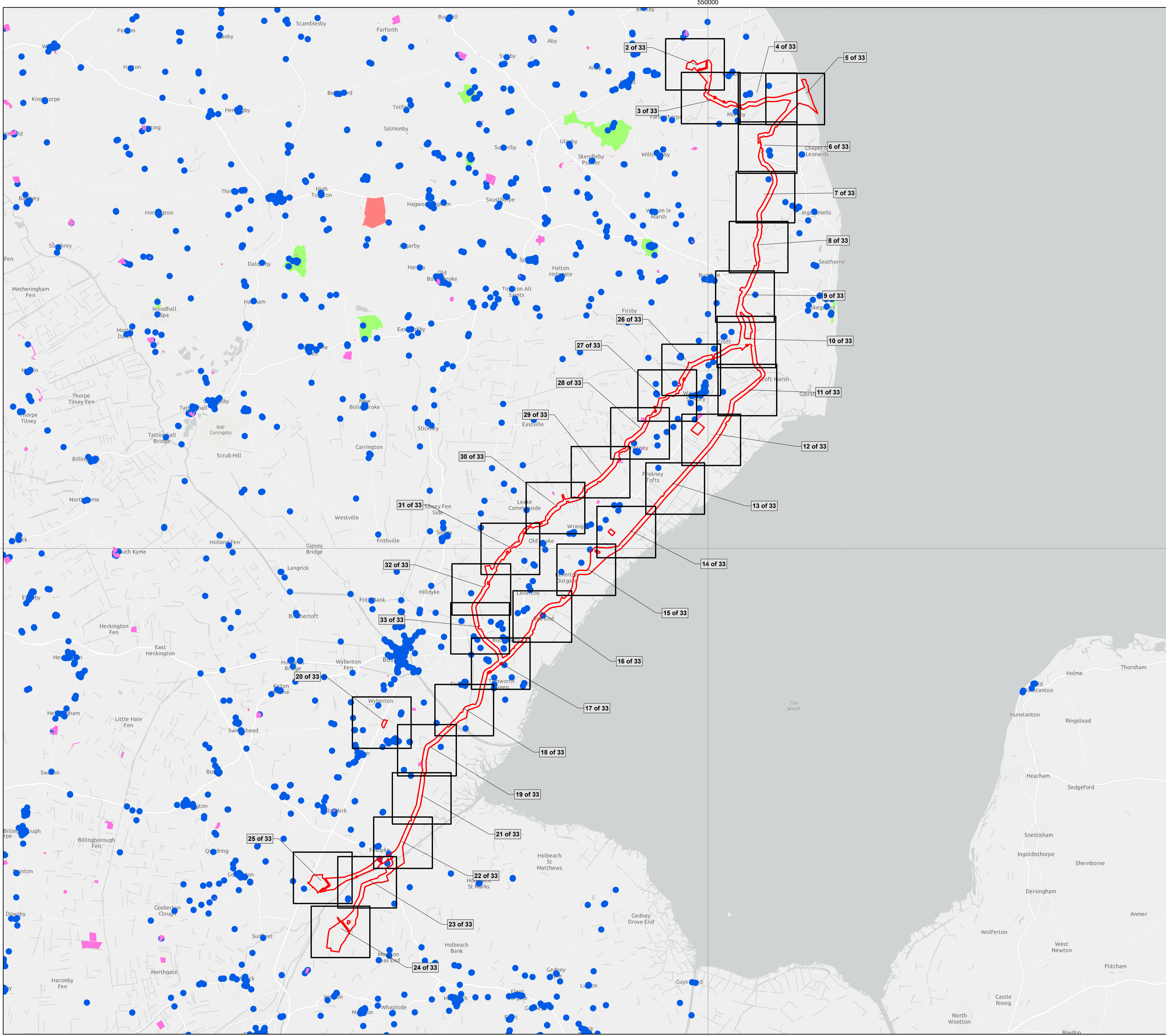


Outer Dowsing Offshore Wind Phase 2 Consultation Draft Historic Environment Plan - Onshore

Date: June 2023

Outer Dowsing Document No: 2.06
Internal Reference: PP1-ODOW-DEV-CS-PLN-0006

Rev: V1.0



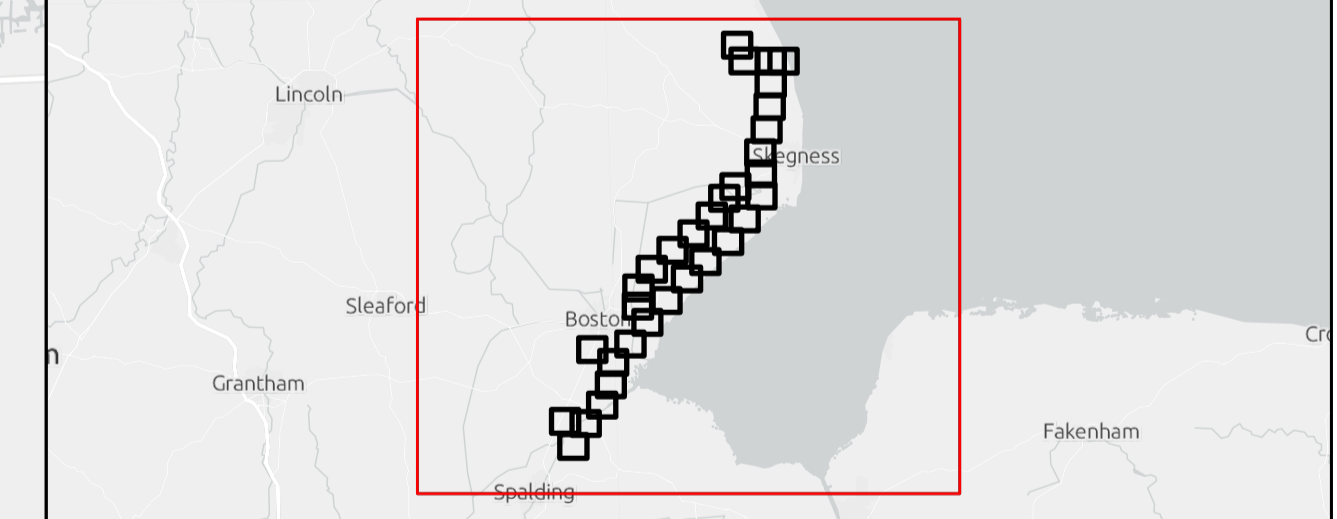
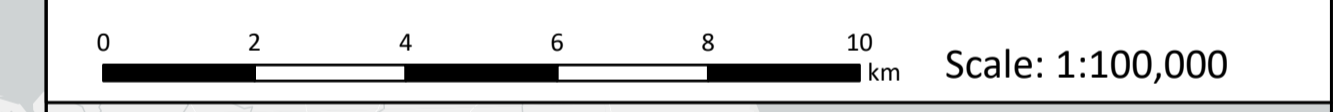
Legend

- ▭ PEIR Boundary
- ▭ Scheduled Monuments
- Listed Buildings
- ▭ Registered Parks And Gardens
- ▭ Registered Battlefields

Source:
 Contains Esri UK, Esri, HERE, Garmin, Foursquare, GeoTechnologies, Inc, METI/NASA, USGS, Esri UK, Esri, HERE, Garmin, Foursquare, FAO, METI/NASA, USGS.
 Contains OS data @ Crown Copyright and database right 2022. All rights reserved.

Notes:	Status:
	FINAL

Onshore Coordinate System
 Datum: OSGB 1936
 Spheroid: Airy 1830
 Projection: British National Grid
 Central Meridian: 2 W
 Vertical Reference: Newlyn



Outer Dowsing Offshore Wind 2.06 Historic Environment Plan Onshore Phase 2 Consultation

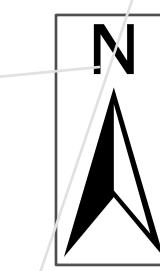
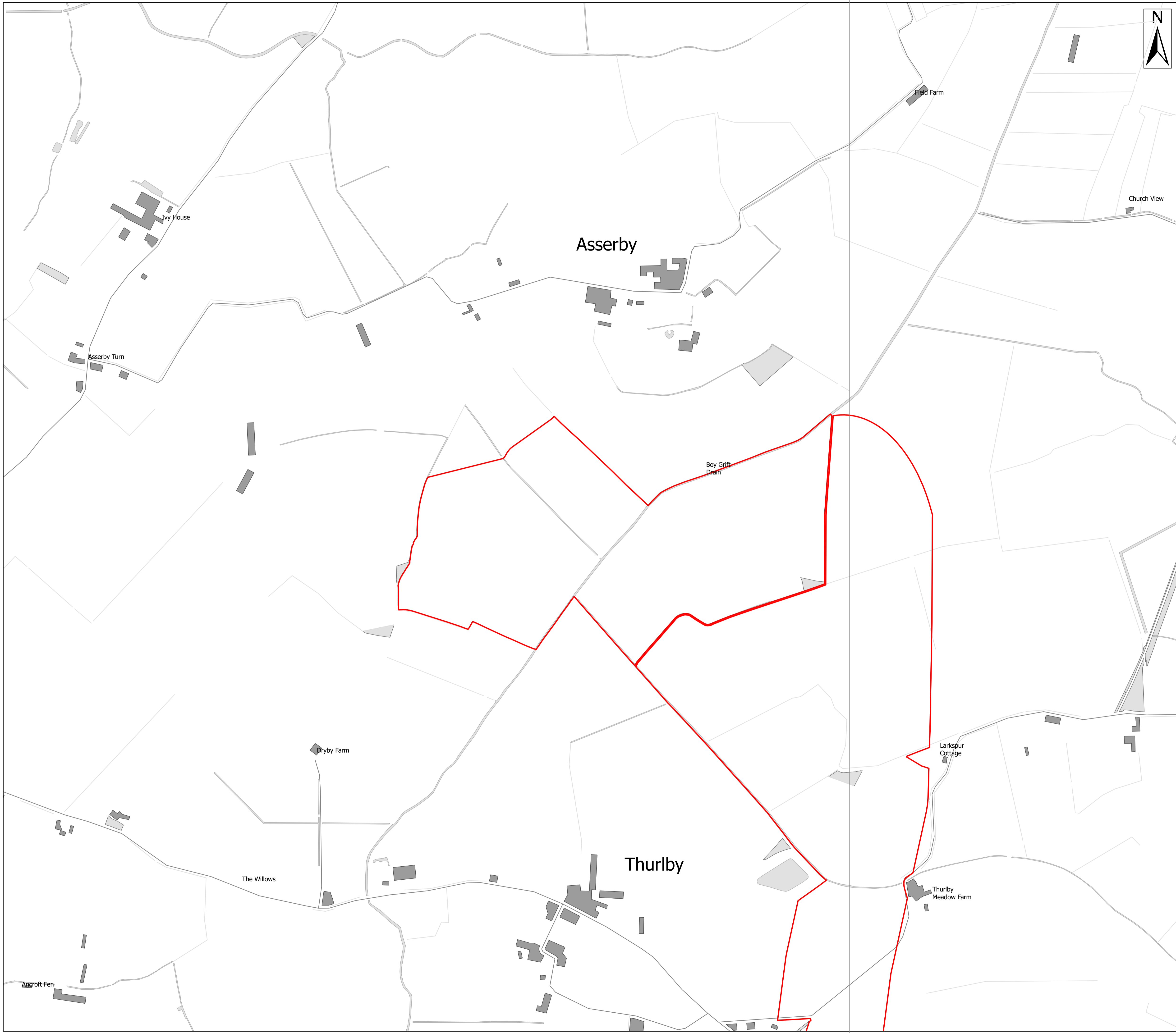
Drawing No: PP1-ODOW-DEV-CS-PLN-0006

Drawing 1 of 33			Page Size: A1		
Rev No:	Date	Description	Drawn	Checked	Approved
V1	30.05.2023	First Issue	JB/HM/SR	PM	DW



This document may only be used for the purpose for which it was commissioned and in accordance with the terms of engagement for that commission. Unauthorised use of this document in any form whatsoever is prohibited.

550000

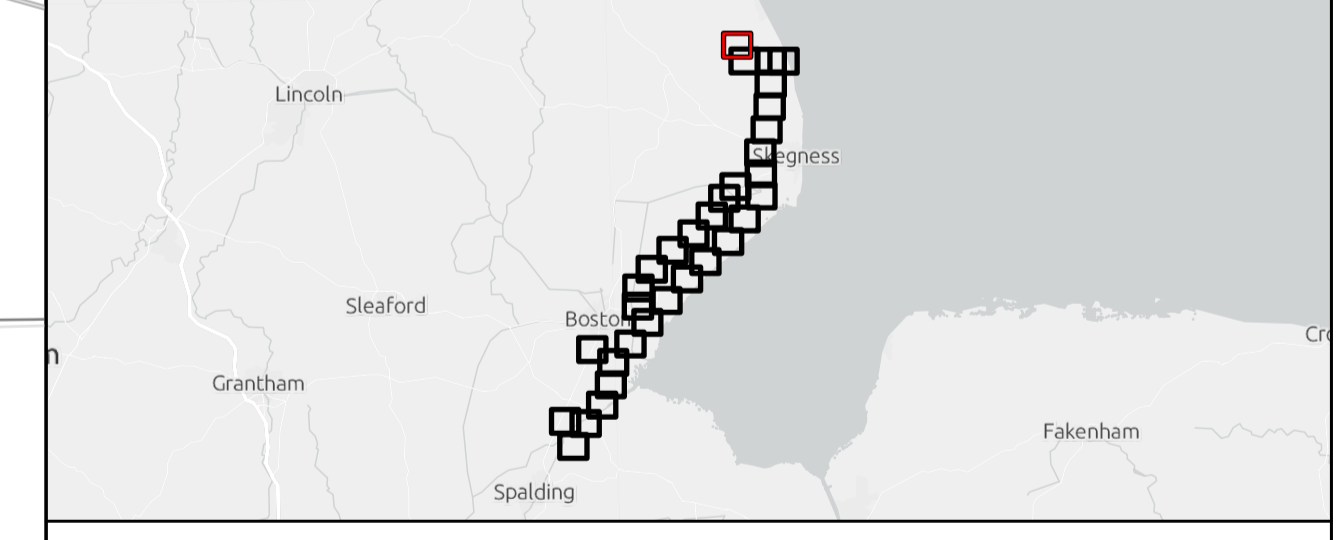


Legend
 PEIR Boundary

Source:
 Contains Esri UK, Esri, HERE, Garmin, Foursquare, FAO, METI/NASA, USGS, Esri Community Maps Contributors, Esri UK, Esri, HERE, Garmin, Foursquare, GeoTechnologies, Inc, METI/NASA, USGS.
 Contains OS data @ Crown Copyright and database right 2022. All rights reserved.

Notes: Route: Lincolnshire Node	Status: FINAL
------------------------------------	------------------

Onshore Coordinate System
 Datum: OSGB 1936
 Spheroid: Airy 1830
 Projection: British National Grid
 Central Meridian: 2 W
 Vertical Reference: Newlyn



**Outer Dowsing Offshore Wind
 2.06 Historic Environment Plan Onshore
 Phase 2 Consultation**

Drawing No: PP1-ODOW-DEV-CS-PLN-0006


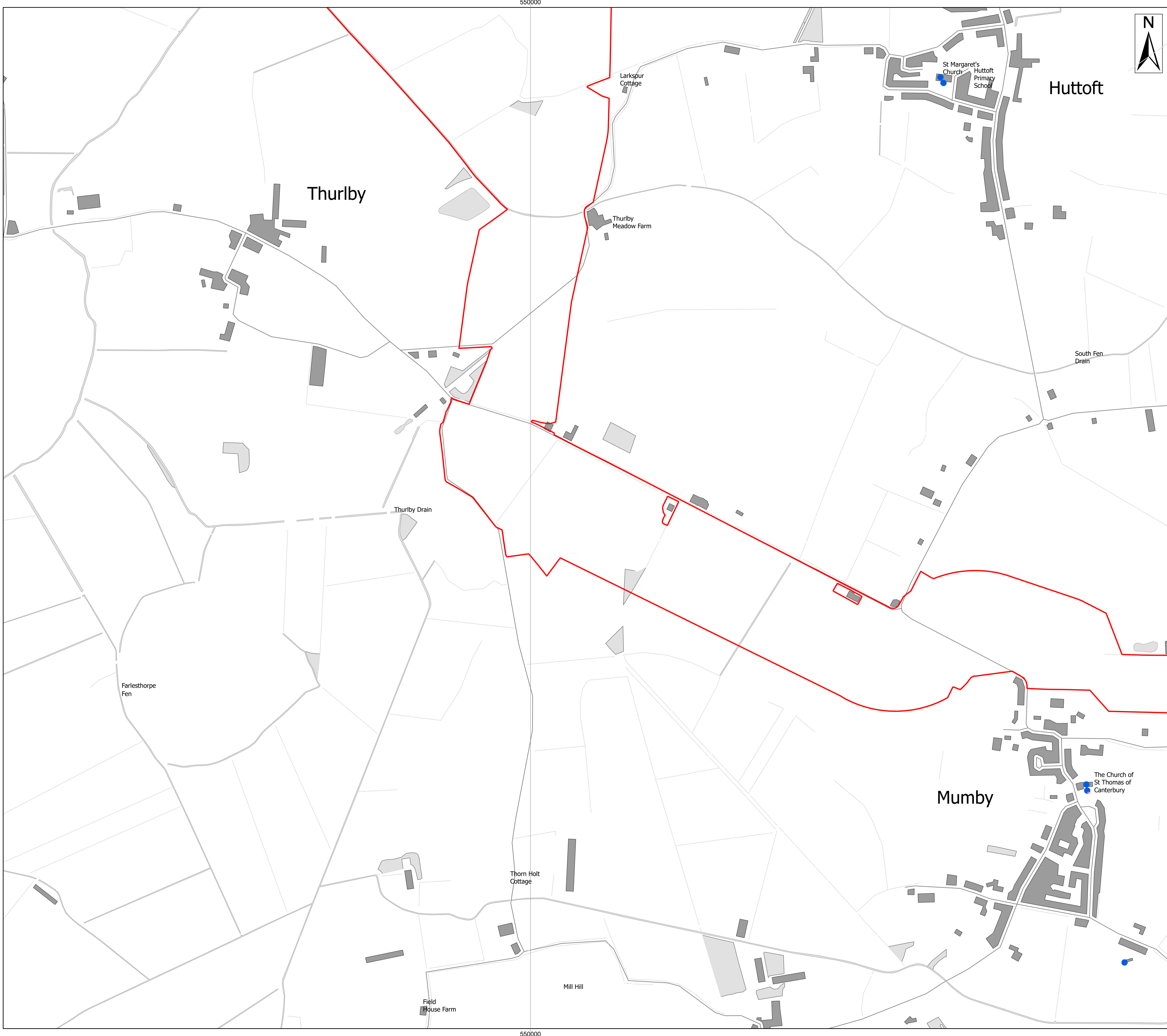
Drawing 2 of 33 Page Size: A1

Rev No:	Date	Description	Drawn	Checked	Approved
V1	30.05.2023	First Issue	JB/HM/SR	PM	DW



This document may only be used for the purpose for which it was commissioned and in accordance with the terms of engagement for that commission. Unauthorised use of this document in any form whatsoever is prohibited.

550000

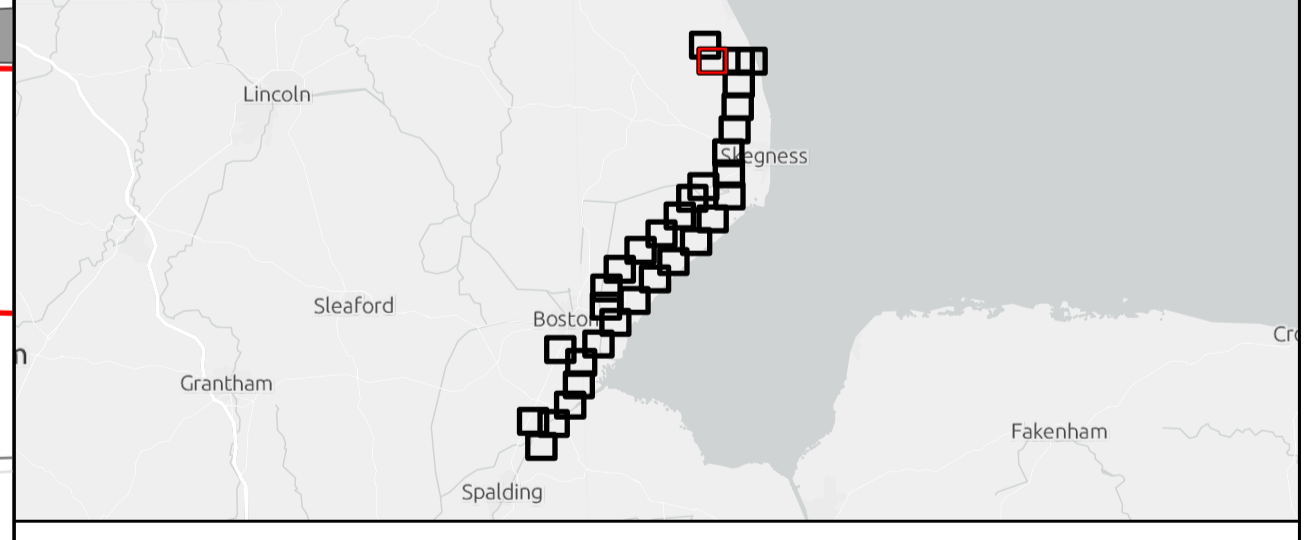


- Legend**
- ▬ PEIR Boundary
 - Scheduled Monuments
 - Listed Buildings

Source:
 Contains Esri UK, Esri, HERE, Garmin, Foursquare, FAO, METI/NASA, USGS, Esri Community Maps Contributors, Esri UK, Esri, HERE, Garmin, Foursquare, GeoTechnologies, Inc, METI/NASA, USGS.
 Contains OS data @ Crown Copyright and database right 2022. All rights reserved.

Notes: Route: Lincolnshire Node	Status: FINAL
---	-------------------------

Onshore Coordinate System
 Datum: OSGB 1936
 Spheroid: Airy 1830
 Projection: British National Grid
 Central Meridian: 2 W
 Vertical Reference: Newlyn



**Outer Dowsing Offshore Wind
 2.06 Historic Environment Plan Onshore
 Phase 2 Consultation**

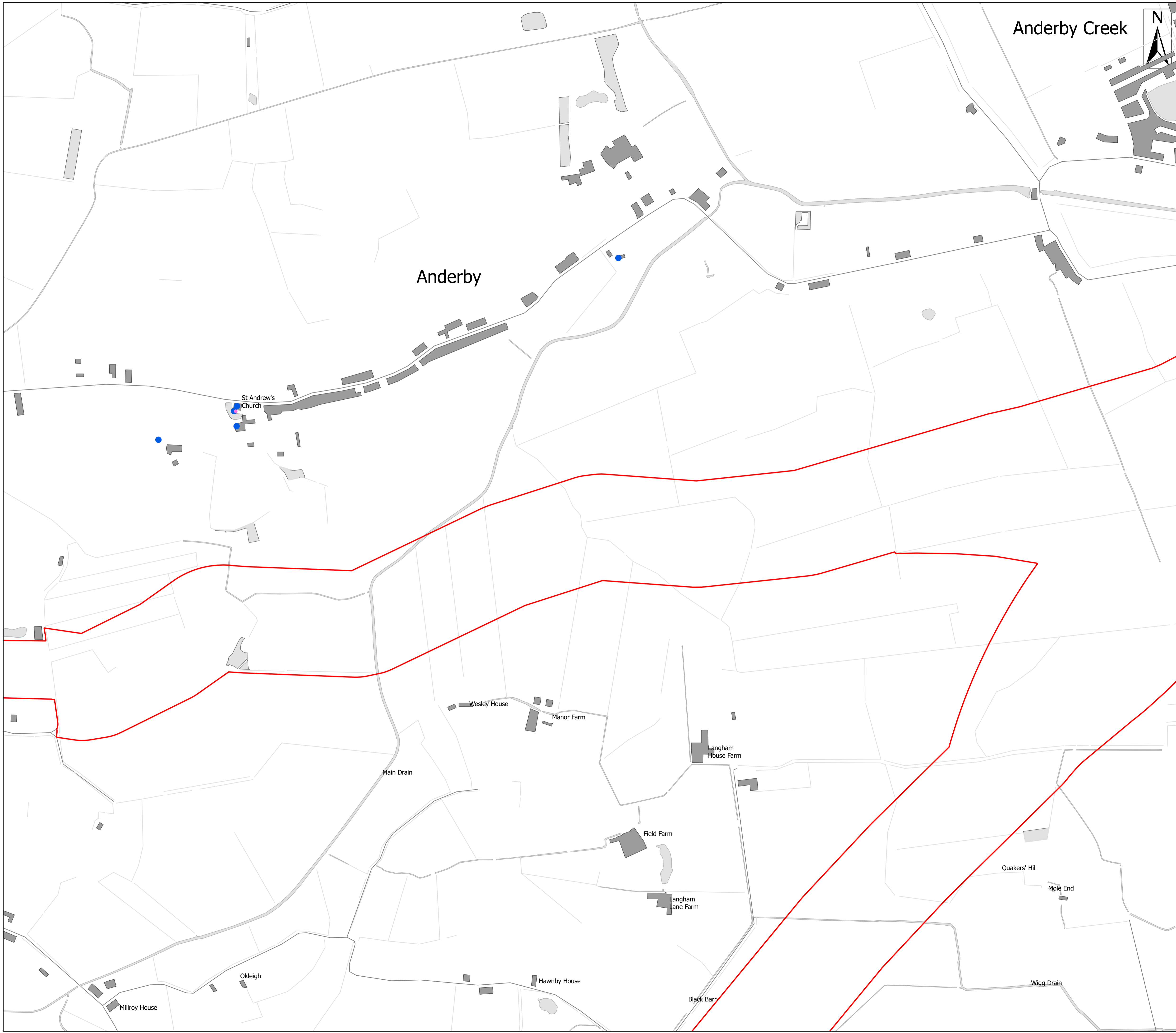
Drawing No: PP1-ODOW-DEV-CS-PLN-0006

Drawing 3 of 33 Page Size: A1

Rev No:	Date	Description	Drawn	Checked	Approved
V1	30.05.2023	First Issue	JB/HM/SR	PM	DW



This document may only be used for the purpose for which it was commissioned and in accordance with the terms of engagement for that commission. Unauthorised use of this document in any form whatsoever is prohibited.



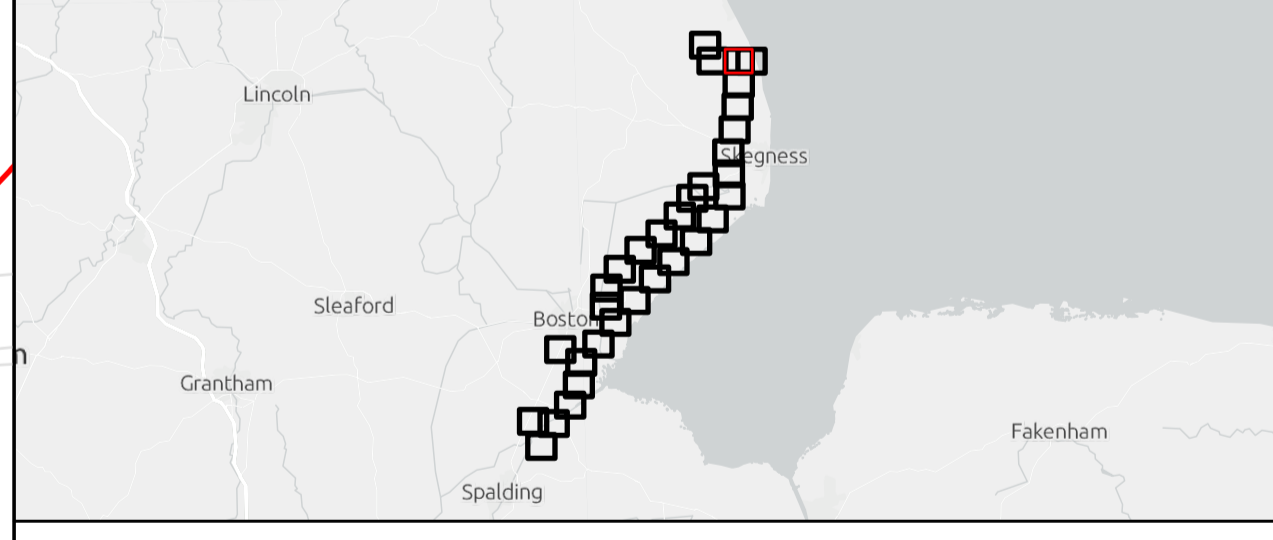
Legend

- ▬ PEIR Boundary
- ▬ Scheduled Monuments
- Listed Buildings

Source:
 Contains Esri UK, Esri, HERE, Garmin, Foursquare, FAO, METI/NASA, USGS, Esri Community Maps Contributors, Esri UK, Esri, HERE, Garmin, Foursquare, GeoTechnologies, Inc, METI/NASA, USGS.
 Contains OS data @ Crown Copyright and database right 2022. All rights reserved.

Notes: Route: Lincolnshire Node and Weston Marsh	Status: FINAL
--	-------------------------

Onshore Coordinate System
 Datum: OSGB 1936
 Spheroid: Airy 1830
 Projection: British National Grid
 Central Meridian: 2 W
 Vertical Reference: Newlyn



**Outer Dowsing Offshore Wind
 2.06 Historic Environment Plan Onshore
 Phase 2 Consultation**

Drawing No: PP1-ODOW-DEV-CS-PLN-0006

Drawing 4 of 33			Page Size: A1		
Rev No:	Date	Description	Drawn	Checked	Approved
V1	30.05.2023	First Issue	JB/HM/SR	PM	DW



This document may only be used for the purpose for which it was commissioned and in accordance with the terms of engagement for that commission. Unauthorised use of this document in any form whatsoever is prohibited.

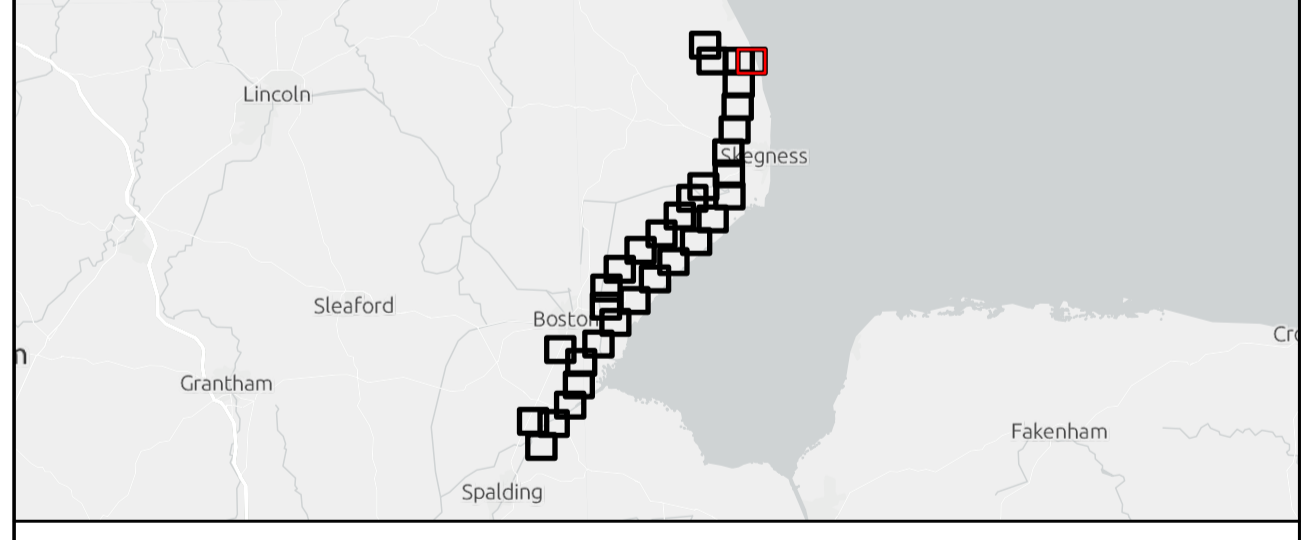


- Legend**
- ▭ PEIR Boundary
 - Listed Buildings

Source:
 Contains Esri UK, Esri, HERE, Garmin, Foursquare, FAO, METI/NASA, USGS, Esri Community Maps Contributors, Esri UK, Esri, HERE, Garmin, Foursquare, GeoTechnologies, Inc, METI/NASA, USGS.
 Contains OS data @ Crown Copyright and database right 2022. All rights reserved.

Notes: Route: Lincolnshire Node and Weston Marsh	Status: FINAL
--	-------------------------

Onshore Coordinate System
 Datum: OSGB 1936
 Spheroid: Airy 1830
 Projection: British National Grid
 Central Meridian: 2 W
 Vertical Reference: Newlyn



**Outer Dowsing Offshore Wind
 2.06 Historic Environment Plan Onshore
 Phase 2 Consultation**

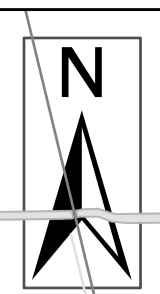
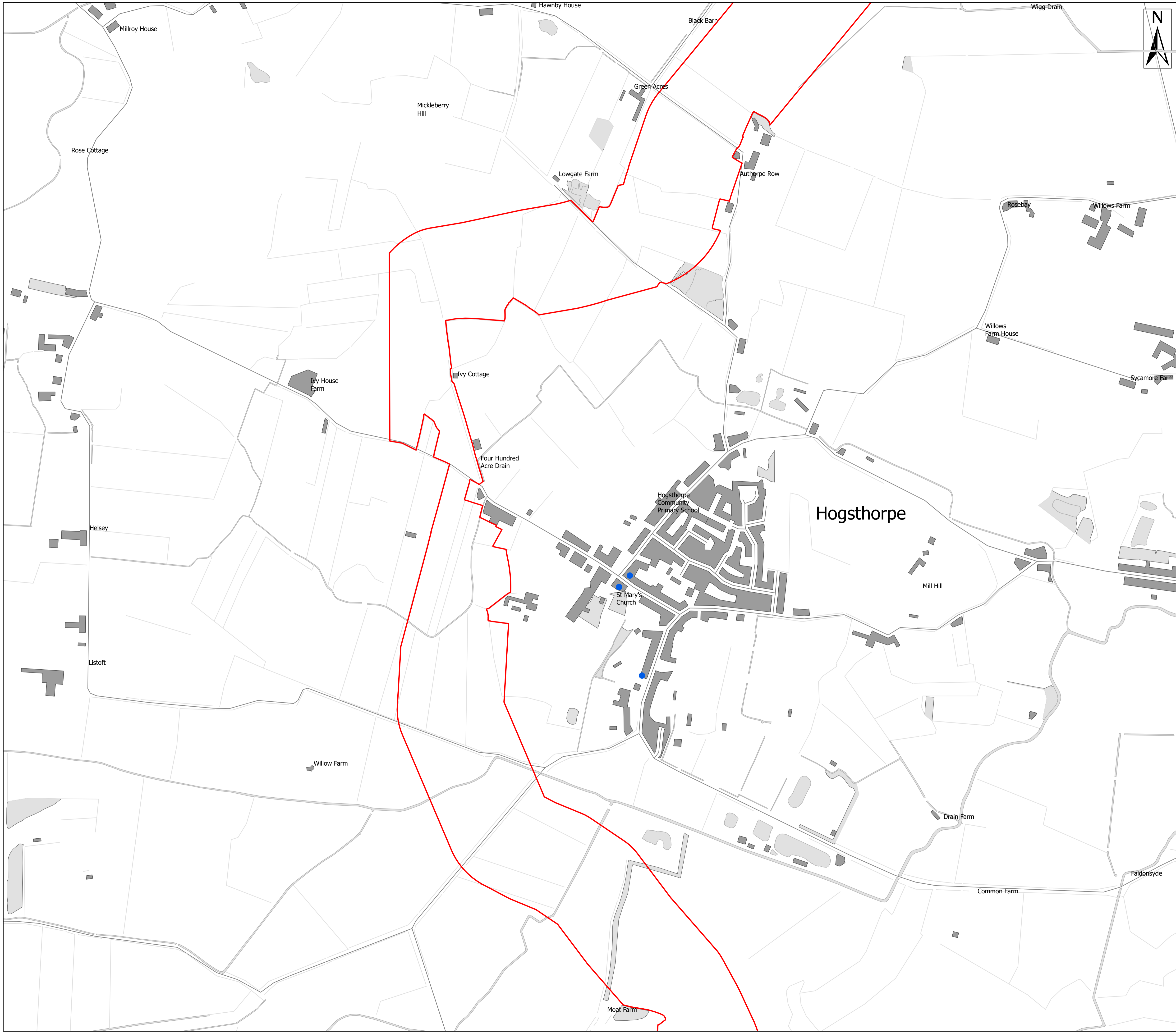
Drawing No: PP1-ODOW-DEV-CS-PLN-0006

Drawing 5 of 33 Page Size: A1

Rev No:	Date	Description	Drawn	Checked	Approved
V1	30.05.2023	First Issue	JB/HM/SR	PM	DW



This document may only be used for the purpose for which it was commissioned and in accordance with the terms of engagement for that commission. Unauthorised use of this document in any form whatsoever is prohibited.

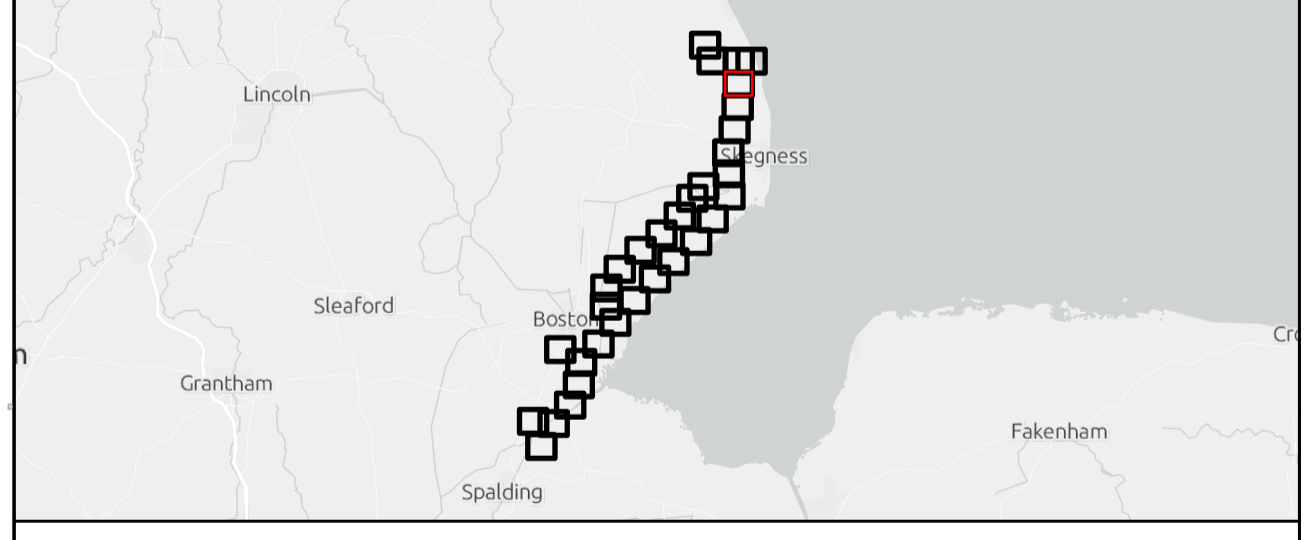


- Legend**
- PEIR Boundary
 - Listed Buildings

Source:
 Contains Esri UK, Esri, HERE, Garmin, Foursquare, FAO, METI/NASA, USGS, Esri Community Maps Contributors, Esri UK, Esri, HERE, Garmin, Foursquare, GeoTechnologies, Inc, METI/NASA, USGS.
 Contains OS data @ Crown Copyright and database right 2022. All rights reserved.

Notes: Route: Weston Marsh	Status: FINAL
--------------------------------------	-------------------------

Onshore Coordinate System
 Datum: OSGB 1936
 Spheroid: Airy 1830
 Projection: British National Grid
 Central Meridian: 2 W
 Vertical Reference: Newlyn



**Outer Dowsing Offshore Wind
 2.06 Historic Environment Plan Onshore
 Phase 2 Consultation**

Drawing No: PP1-ODOW-DEV-CS-PLN-0006

Drawing 6 of 33 Page Size: A1

Rev No:	Date	Description	Drawn	Checked	Approved
V1	30.05.2023	First Issue	JB/HM/SR	PM	DW



This document may only be used for the purpose for which it was commissioned and in accordance with the terms of engagement for that commission. Unauthorised use of this document in any form whatsoever is prohibited.

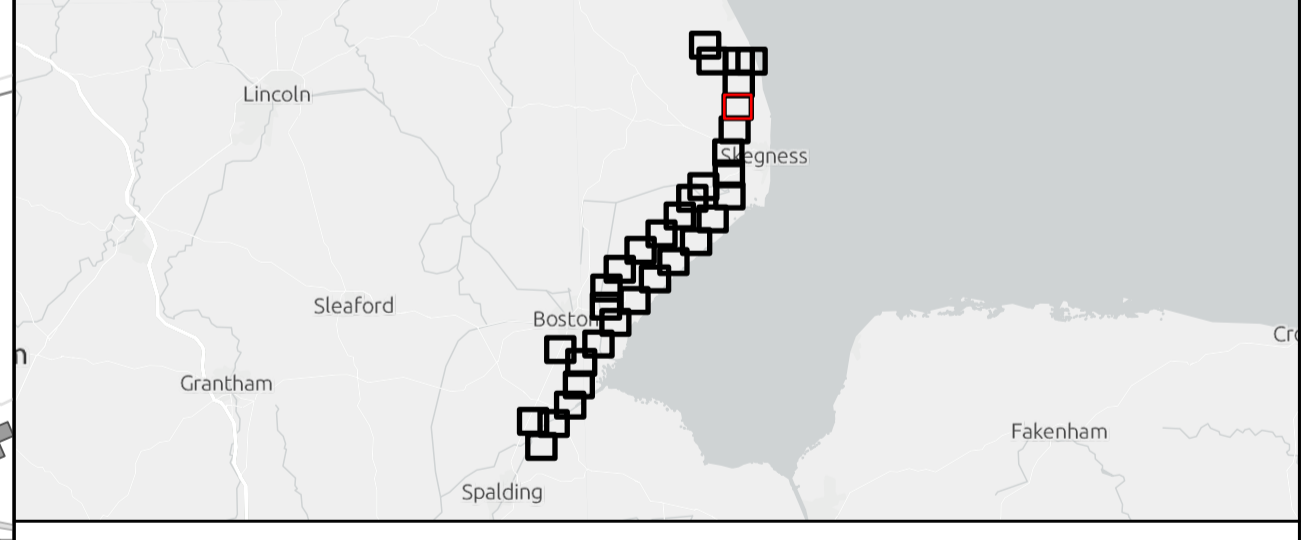


- Legend**
- ▬ PEIR Boundary
 - Listed Buildings

Source:
 Contains Esri UK, Esri, HERE, Garmin, Foursquare, FAO, METI/NASA, USGS, Esri Community Maps Contributors, Esri UK, Esri, HERE, Garmin, Foursquare, GeoTechnologies, Inc, METI/NASA, USGS.
 Contains OS data @ Crown Copyright and database right 2022. All rights reserved.

Notes: Route: Weston Marsh	Status: FINAL
--------------------------------------	-------------------------

Onshore Coordinate System
 Datum: OSGB 1936
 Spheroid: Airy 1830
 Projection: British National Grid
 Central Meridian: 2 W
 Vertical Reference: Newlyn




**Outer Dowsing Offshore Wind
 2.06 Historic Environment Plan Onshore
 Phase 2 Consultation**

Drawing No: PP1-ODOW-DEV-CS-PLN-0006

Drawing 7 of 33			Page Size: A1		
Rev No:	Date	Description	Drawn	Checked	Approved
V1	30.05.2023	First Issue	JB/HM/SR	PM	DW



This document may only be used for the purpose for which it was commissioned and in accordance with the terms of engagement for that commission. Unauthorised use of this document in any form whatsoever is prohibited.

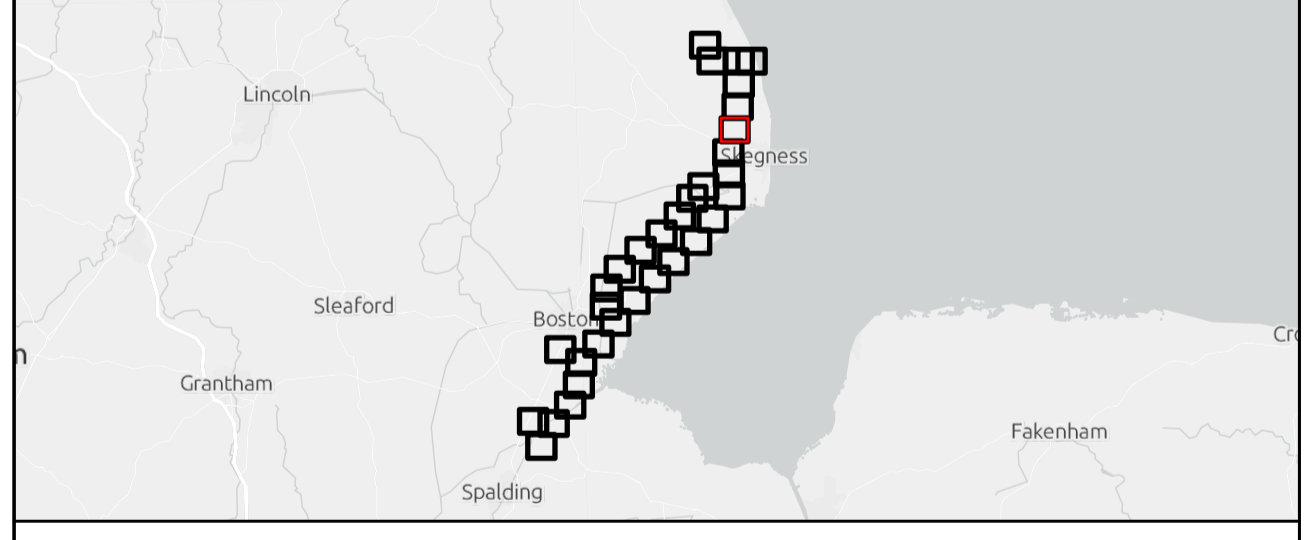
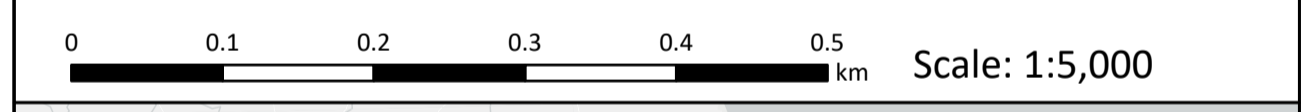


Legend
 PEIR Boundary

Source:
 Contains Esri UK, Esri, HERE, Garmin, Foursquare, FAO, METI/NASA, USGS, Esri Community Maps Contributors, Esri UK, Esri, HERE, Garmin, Foursquare, GeoTechnologies, Inc, METI/NASA, USGS.
 Contains OS data @ Crown Copyright and database right 2022. All rights reserved.

Notes: Route: Weston Marsh	Status: FINAL
-------------------------------	------------------

Onshore Coordinate System
 Datum: OSGB 1936
 Spheroid: Airy 1830
 Projection: British National Grid
 Central Meridian: 2 W
 Vertical Reference: Newlyn



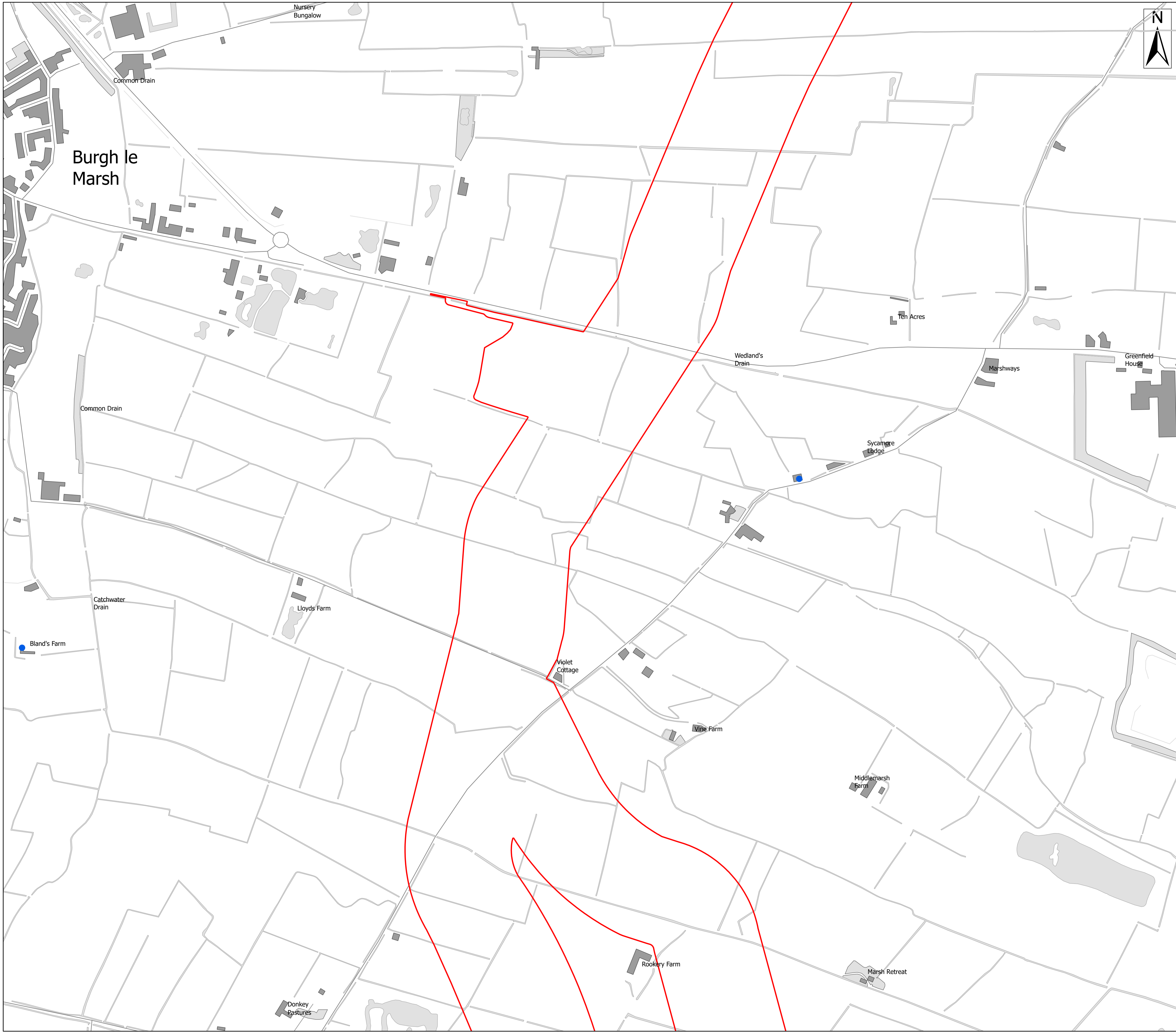
**Outer Dowsing Offshore Wind
 2.06 Historic Environment Plan Onshore
 Phase 2 Consultation**

Drawing No: PP1-ODOW-DEV-CS-PLN-0006

Drawing 8 of 33			Page Size: A1		
Rev No:	Date	Description	Drawn	Checked	Approved
V1	30.05.2023	First Issue	JB/HM/SR	PM	DW



This document may only be used for the purpose for which it was commissioned and in accordance with the terms of engagement for that commission. Unauthorised use of this document in any form whatsoever is prohibited.

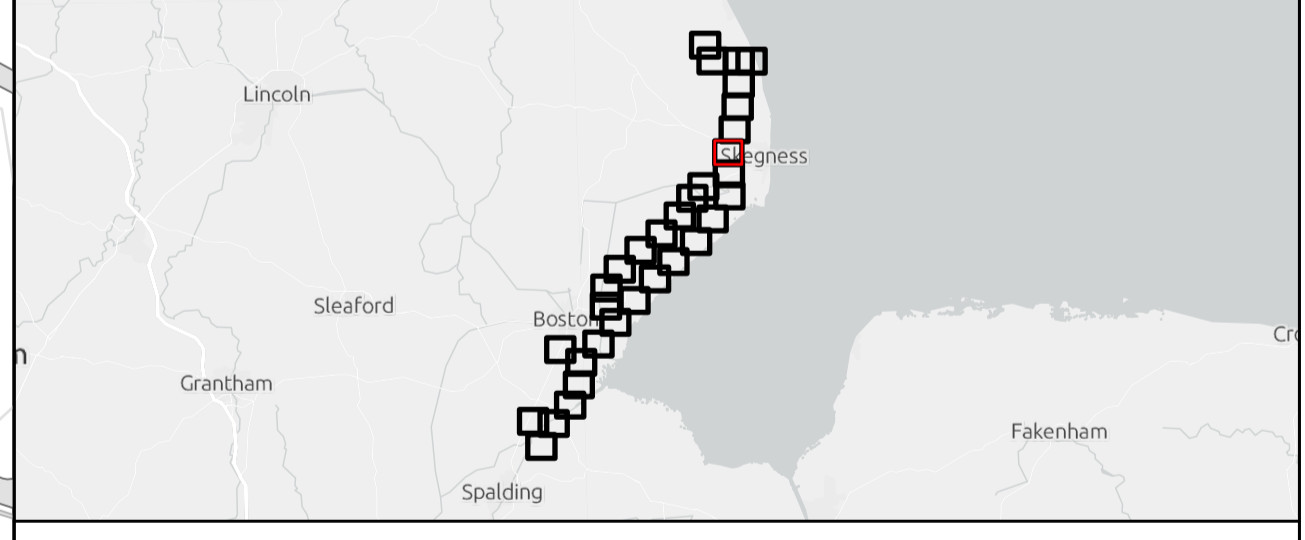
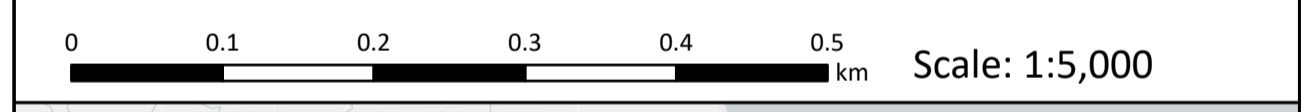


- Legend**
- ▬ PEIR Boundary
 - Listed Buildings

Source:
 Contains Esri UK, Esri, HERE, Garmin, Foursquare, FAO, METI/NASA, USGS, Esri Community Maps Contributors, Esri UK, Esri, HERE, Garmin, Foursquare, GeoTechnologies, Inc, METI/NASA, USGS.
 Contains OS data @ Crown Copyright and database right 2022. All rights reserved.

Notes: Route: Weston Marsh and Weston Marsh Rev1a	Status: FINAL
---	-------------------------

Onshore Coordinate System
 Datum: OSGB 1936
 Spheroid: Airy 1830
 Projection: British National Grid
 Central Meridian: 2 W
 Vertical Reference: Newlyn



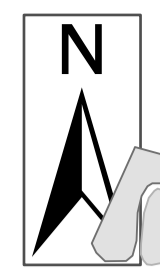
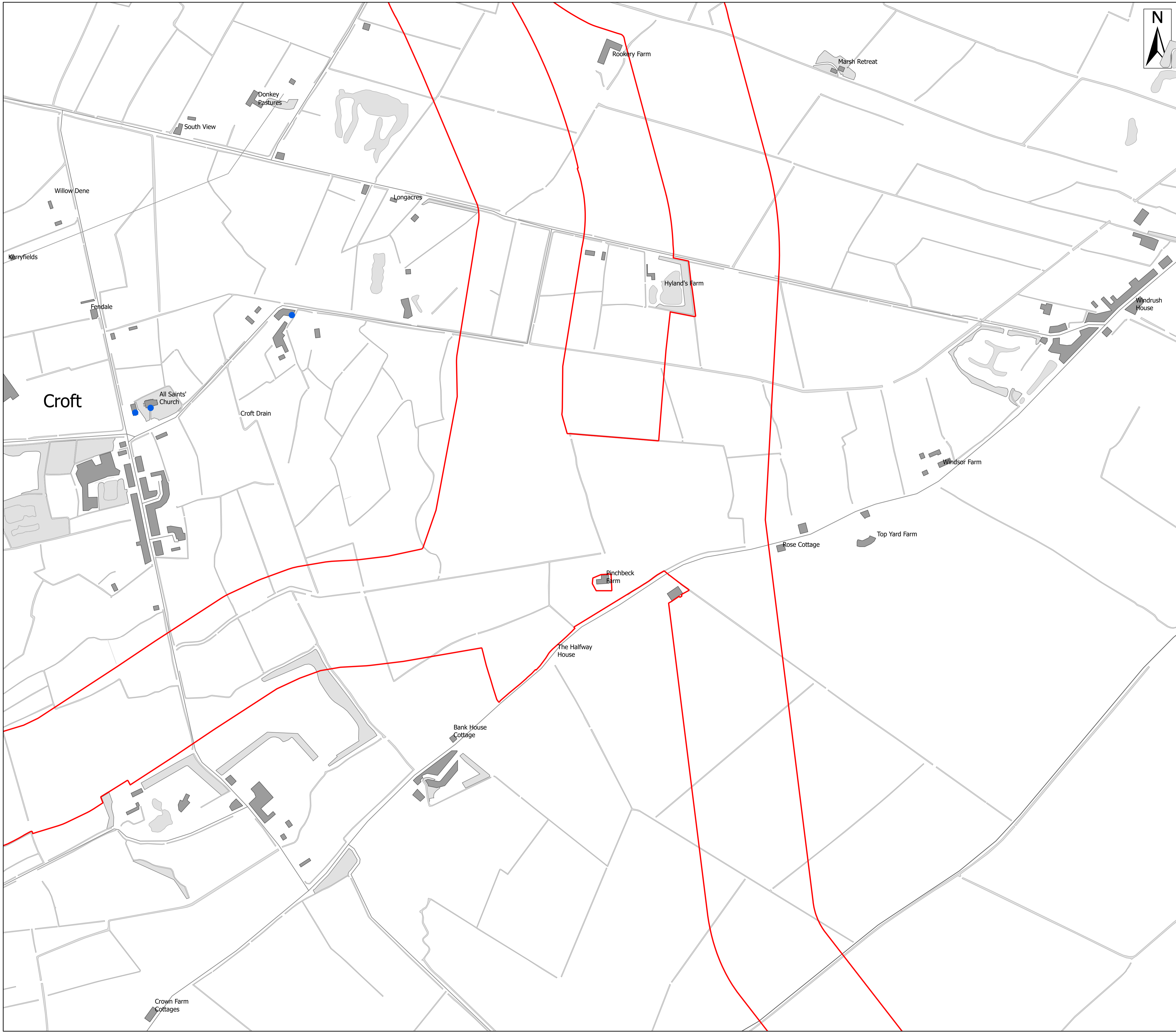
**Outer Dowsing Offshore Wind
 2.06 Historic Environment Plan Onshore
 Phase 2 Consultation**

Drawing No: PP1-ODOW-DEV-CS-PLN-0006

Drawing 9 of 33			Page Size: A1		
Rev No:	Date	Description	Drawn	Checked	Approved
V1	30.05.2023	First Issue	JB/HM/SR	PM	DW



This document may only be used for the purpose for which it was commissioned and in accordance with the terms of engagement for that commission. Unauthorised use of this document in any form whatsoever is prohibited.

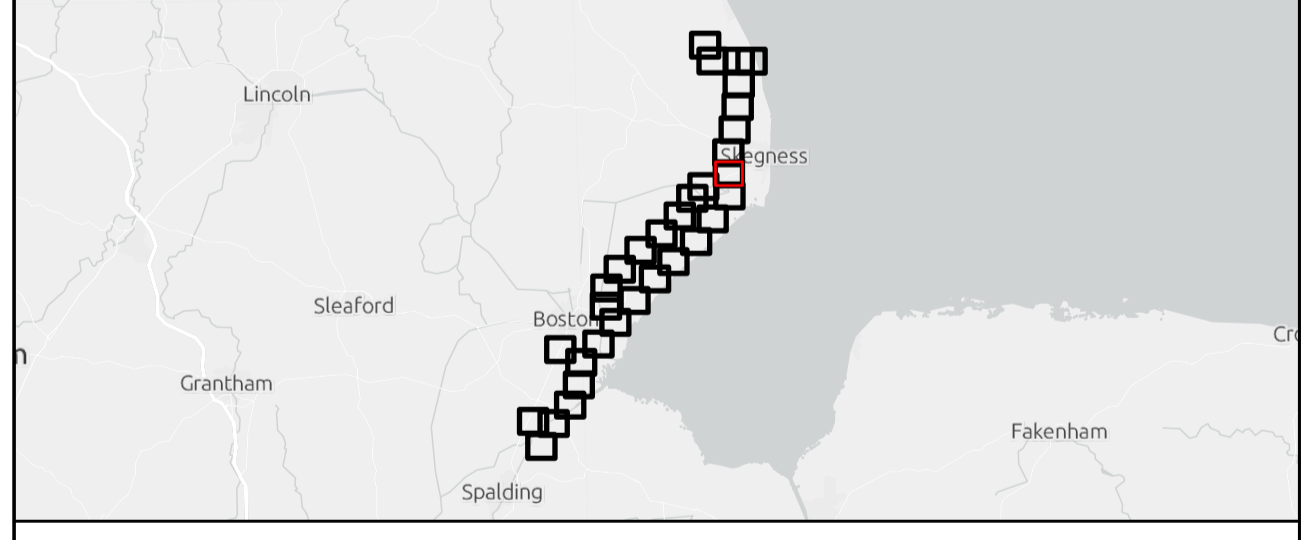
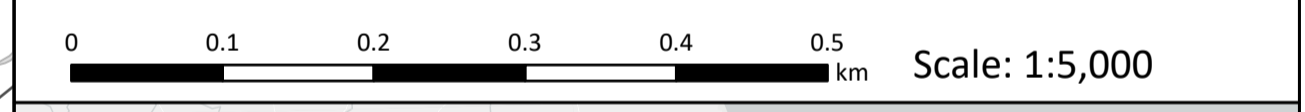


- Legend**
- PEIR Boundary
 - Listed Buildings

Source:
 Contains Esri UK, Esri, HERE, Garmin, Foursquare, FAO, METI/NASA, USGS, Esri Community Maps Contributors, Esri UK, Esri, HERE, Garmin, Foursquare, GeoTechnologies, Inc, METI/NASA, USGS.
 Contains OS data @ Crown Copyright and database right 2022. All rights reserved.

Notes: Route: Weston Marsh and Weston Marsh Rev1a	Status: FINAL
---	-------------------------

Onshore Coordinate System
 Datum: OSGB 1936
 Spheroid: Airy 1830
 Projection: British National Grid
 Central Meridian: 2 W
 Vertical Reference: Newlyn



**Outer Dowsing Offshore Wind
 2.06 Historic Environment Plan Onshore
 Phase 2 Consultation**

Drawing No: PP1-ODOW-DEV-CS-PLN-0006

Drawing 10 of 33 Page Size: A1

Rev No:	Date	Description	Drawn	Checked	Approved
V1	30.05.2023	First Issue	JB/HM/SR	PM	DW



This document may only be used for the purpose for which it was commissioned and in accordance with the terms of engagement for that commission. Unauthorised use of this document in any form whatsoever is prohibited.

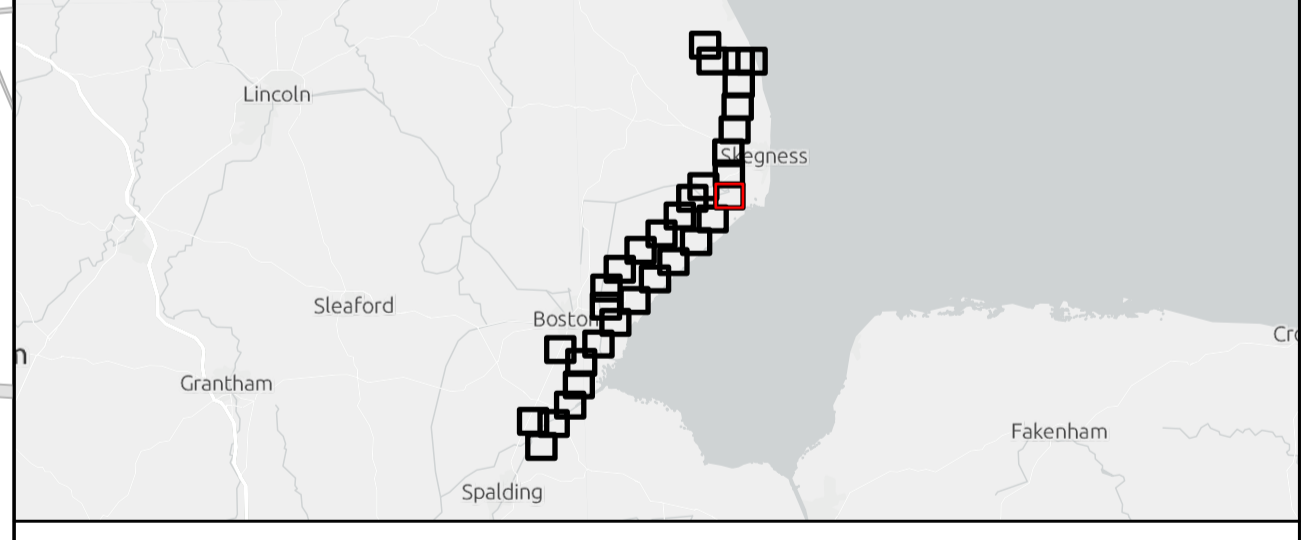


- Legend**
- PEIR Boundary
 - Listed Buildings

Source:
 Contains Esri UK, Esri, HERE, Garmin, Foursquare, FAO, METI/NASA, USGS, Esri Community Maps Contributors, Esri UK, Esri, HERE, Garmin, Foursquare, GeoTechnologies, Inc, METI/NASA, USGS.
 Contains OS data @ Crown Copyright and database right 2022. All rights reserved.

Notes: Route: Weston Marsh	Status: FINAL
--------------------------------------	-------------------------

Onshore Coordinate System
 Datum: OSGB 1936
 Spheroid: Airy 1830
 Projection: British National Grid
 Central Meridian: 2 W
 Vertical Reference: Newlyn



Outer Dowsing Offshore Wind 2.06 Historic Environment Plan Onshore Phase 2 Consultation

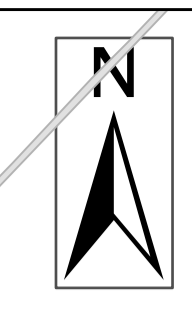
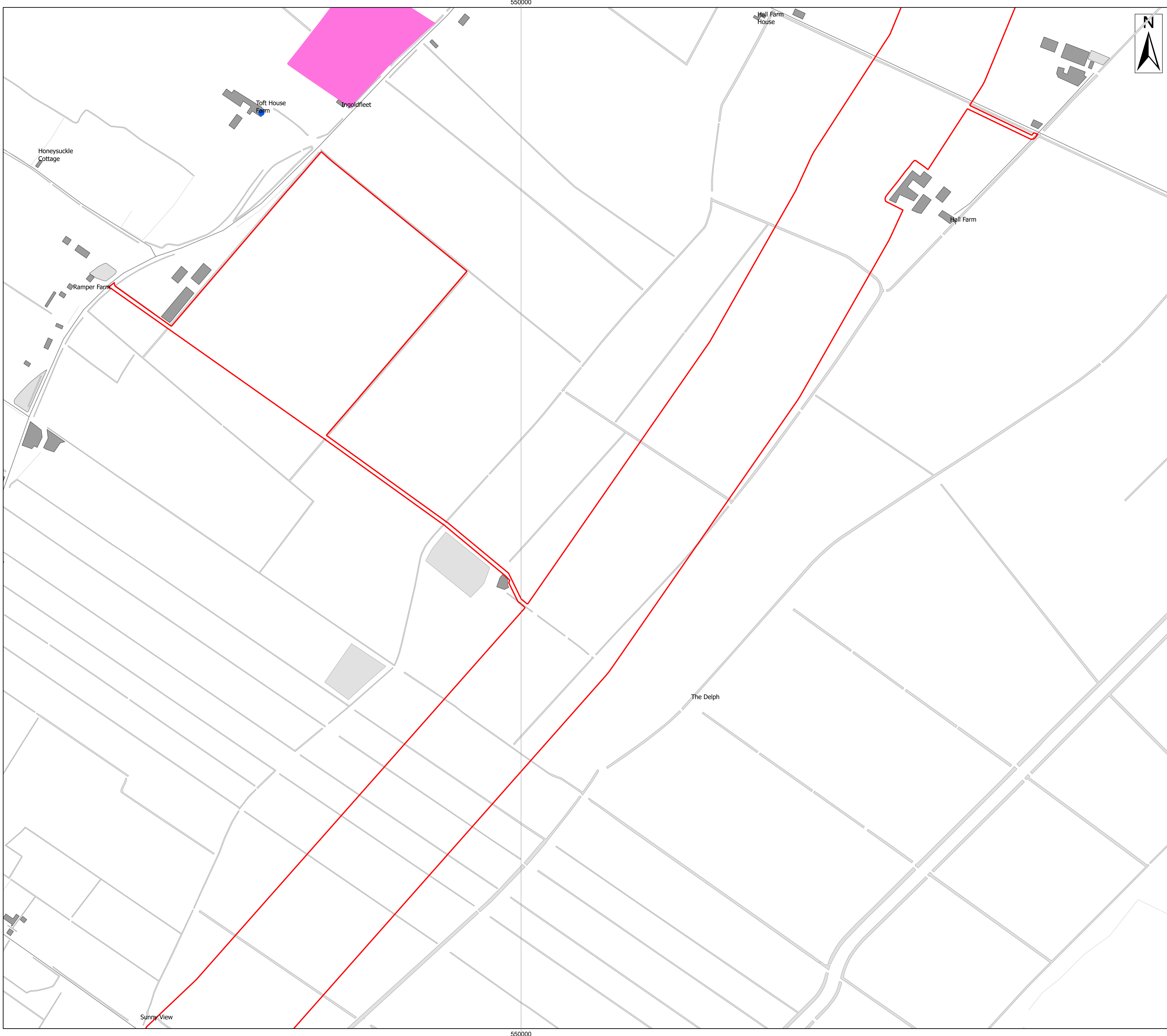
Drawing No: PP1-ODOW-DEV-CS-PLN-0006

Drawing 11 of 33 Page Size: A1

Rev No:	Date	Description	Drawn	Checked	Approved
V1	30.05.2023	First Issue	JB/HM/SR	PM	DW



This document may only be used for the purpose for which it was commissioned and in accordance with the terms of engagement for that commission. Unauthorised use of this document in any form whatsoever is prohibited.

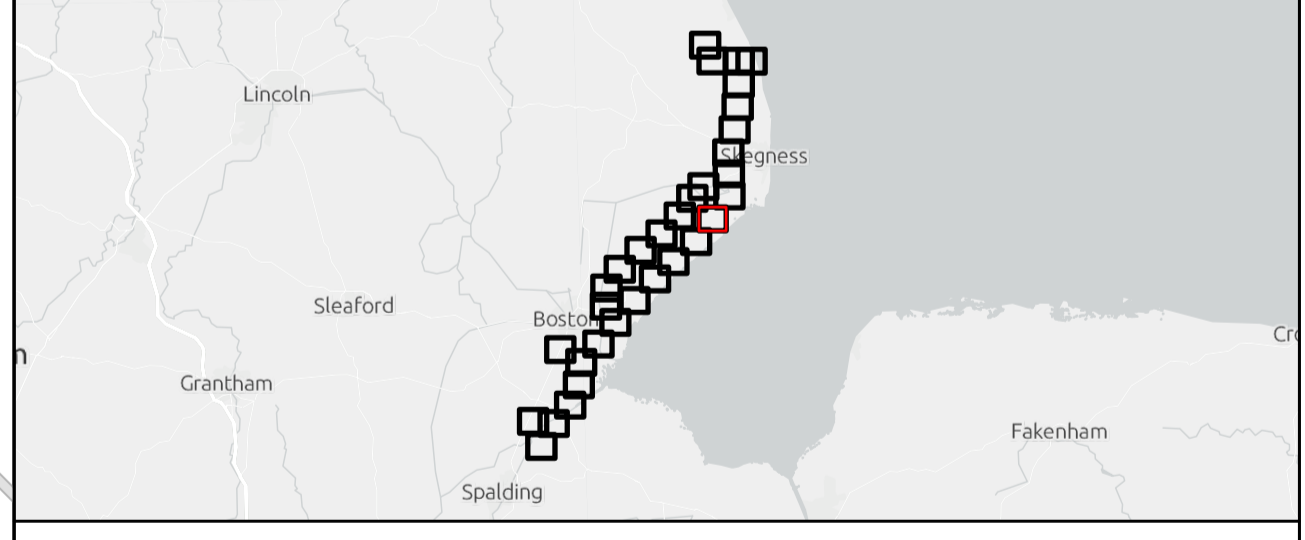
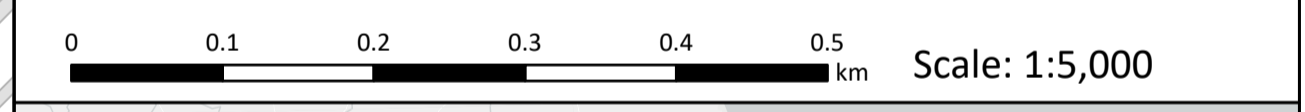


- Legend**
- PEIR Boundary
 - Scheduled Monuments
 - Listed Buildings

Source:
 Contains Esri UK, Esri, HERE, Garmin, Foursquare, FAO, METI/NASA, USGS, Esri Community Maps Contributors, Esri UK, Esri, HERE, Garmin, Foursquare, GeoTechnologies, Inc, METI/NASA, USGS.
 Contains OS data @ Crown Copyright and database right 2022. All rights reserved.

Notes: Route: Weston Marsh	Status: FINAL
--------------------------------------	-------------------------

Onshore Coordinate System
 Datum: OSGB 1936
 Spheroid: Airy 1830
 Projection: British National Grid
 Central Meridian: 2 W
 Vertical Reference: Newlyn



**Outer Dowsing Offshore Wind
 2.06 Historic Environment Plan Onshore
 Phase 2 Consultation**

Drawing No: PP1-ODOW-DEV-CS-PLN-0006

Drawing 12 of 33			Page Size: A1		
Rev No:	Date	Description	Drawn	Checked	Approved
V1	30.05.2023	First Issue	JB/HM/SR	PM	DW



This document may only be used for the purpose for which it was commissioned and in accordance with the terms of engagement for that commission. Unauthorised use of this document in any form whatsoever is prohibited.

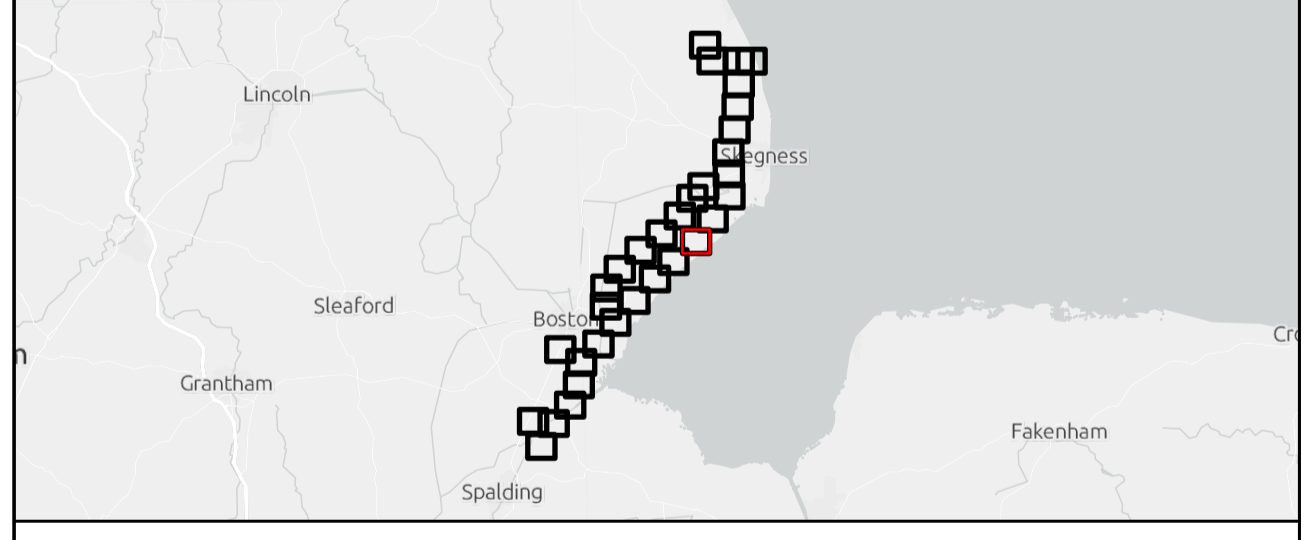


- Legend**
- PEIR Boundary
 - Listed Buildings

Source:
 Contains Esri UK, Esri, HERE, Garmin, Foursquare, FAO, METI/NASA, USGS, Esri Community Maps Contributors, Esri UK, Esri, HERE, Garmin, Foursquare, GeoTechnologies, Inc, METI/NASA, USGS.
 Contains OS data @ Crown Copyright and database right 2022. All rights reserved.

Notes: Route: Weston Marsh	Status: FINAL
--------------------------------------	-------------------------

Onshore Coordinate System
 Datum: OSGB 1936
 Spheroid: Airy 1830
 Projection: British National Grid
 Central Meridian: 2 W
 Vertical Reference: Newlyn



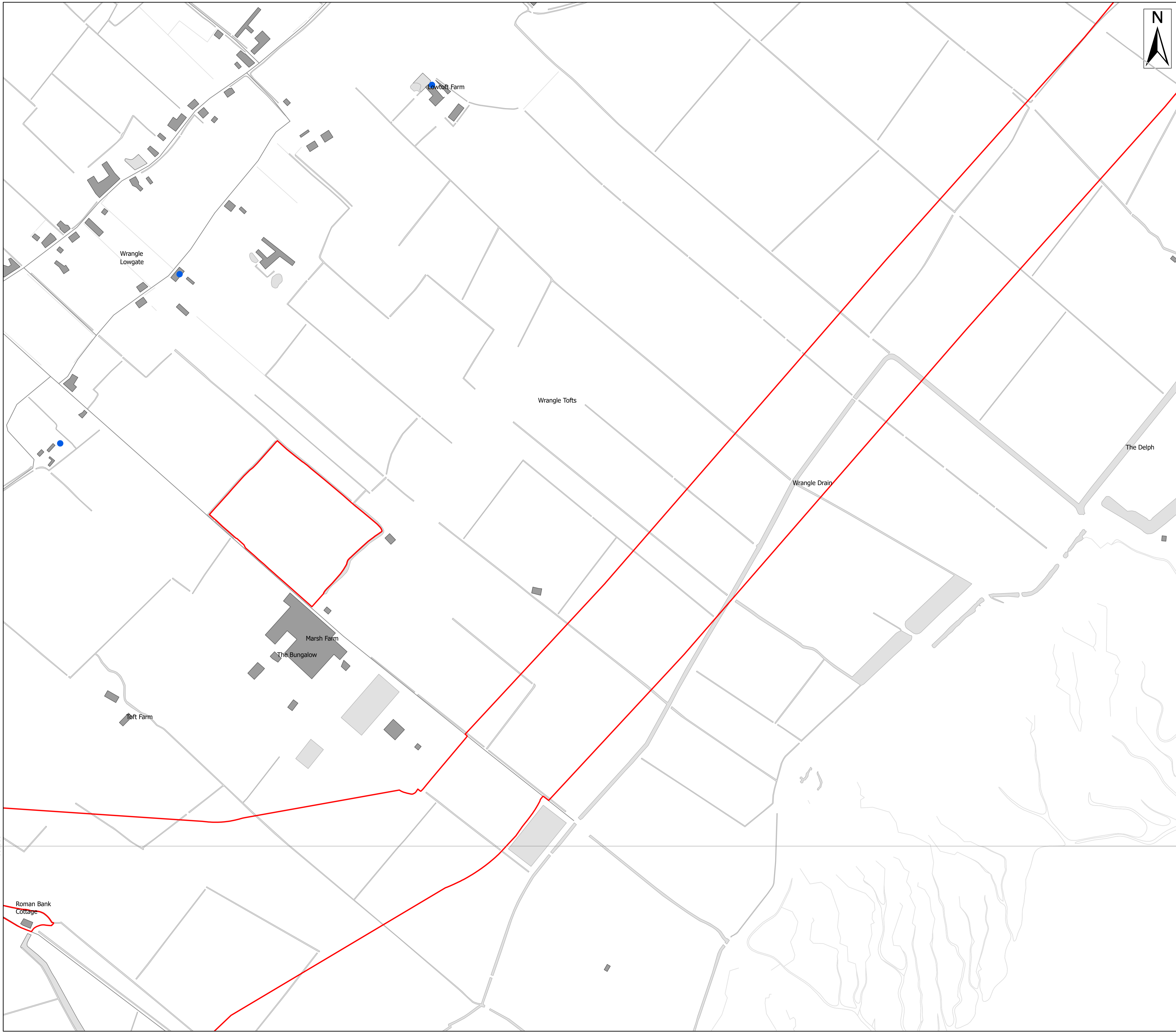
**Outer Dowsing Offshore Wind
 2.06 Historic Environment Plan Onshore
 Phase 2 Consultation**

Drawing No: PP1-ODOW-DEV-CS-PLN-0006

Drawing 13 of 33			Page Size: A1		
Rev No:	Date	Description	Drawn	Checked	Approved
V1	30.05.2023	First Issue	JB/HM/SR	PM	DW



This document may only be used for the purpose for which it was commissioned and in accordance with the terms of engagement for that commission. Unauthorised use of this document in any form whatsoever is prohibited.

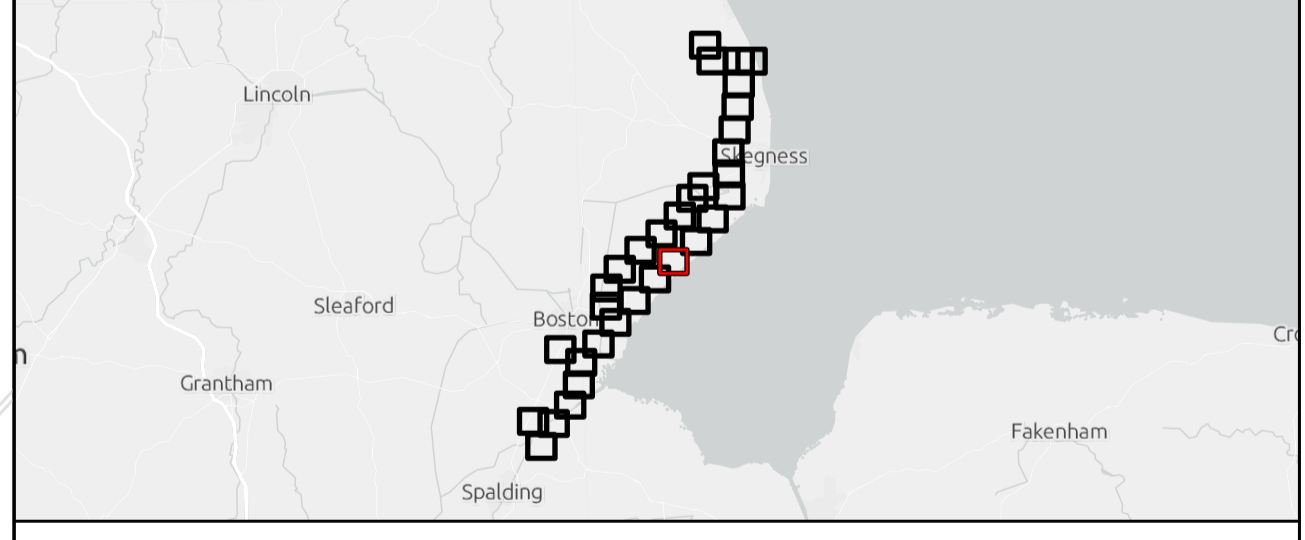


- Legend**
- PEIR Boundary
 - Listed Buildings

Source:
 Contains Esri UK, Esri, HERE, Garmin, Foursquare, FAO, METI/NASA, USGS, Esri Community Maps Contributors, Esri UK, Esri, HERE, Garmin, Foursquare, GeoTechnologies, Inc, METI/NASA, USGS.
 Contains OS data @ Crown Copyright and database right 2022. All rights reserved.

Notes: Route: Weston Marsh	Status: FINAL
--------------------------------------	-------------------------

Onshore Coordinate System
 Datum: OSGB 1936
 Spheroid: Airy 1830
 Projection: British National Grid
 Central Meridian: 2 W
 Vertical Reference: Newlyn



**Outer Dowsing Offshore Wind
 2.06 Historic Environment Plan Onshore
 Phase 2 Consultation**

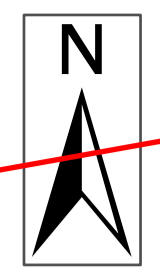
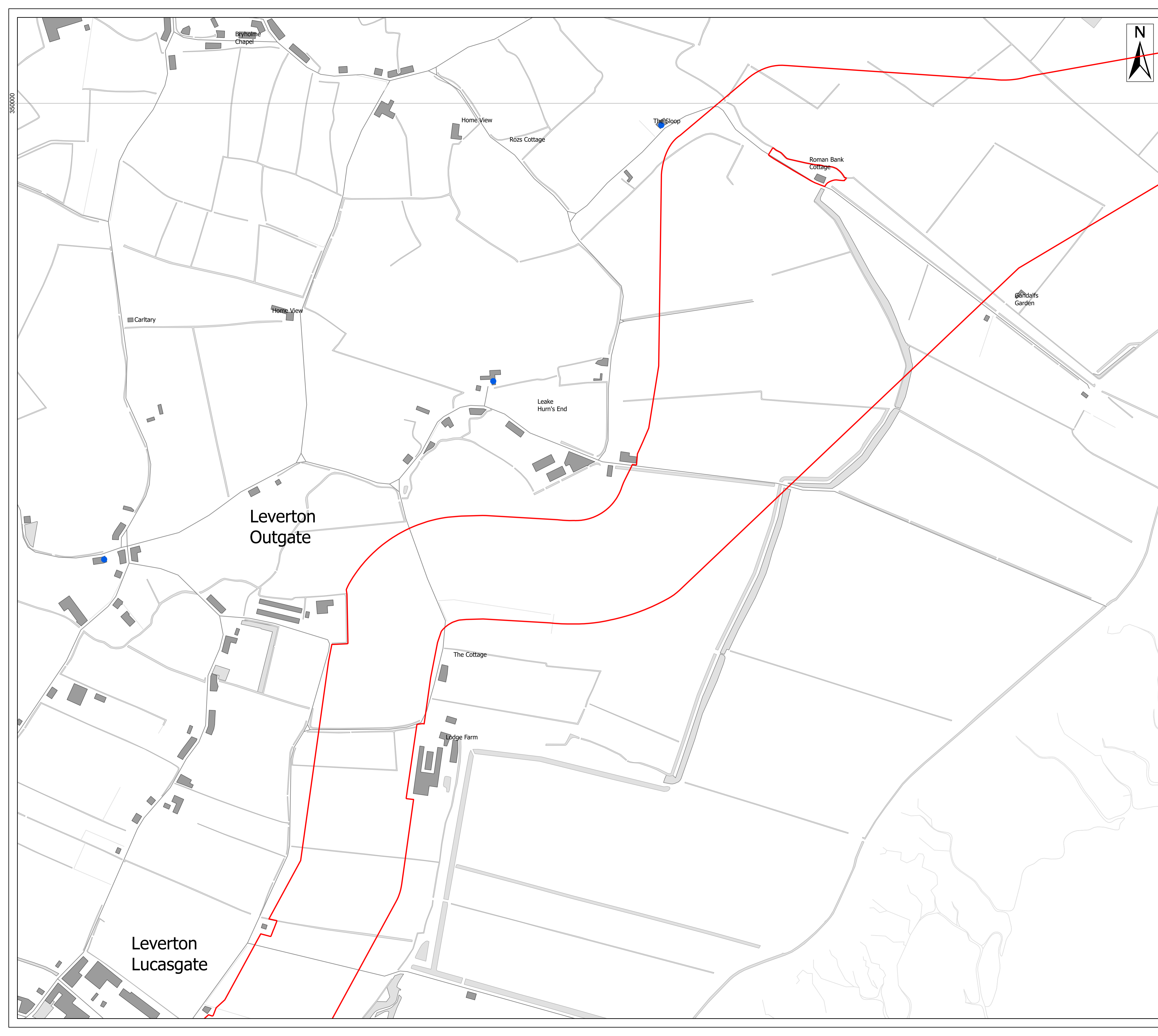
Drawing No: PP1-ODOW-DEV-CS-PLN-0006

Drawing 14 of 33			Page Size: A1		
Rev No:	Date	Description	Drawn	Checked	Approved
V1	30.05.2023	First Issue	JB/HM/SR	PM	DW



This document may only be used for the purpose for which it was commissioned and in accordance with the terms of engagement for that commission. Unauthorised use of this document in any form whatsoever is prohibited.

350000

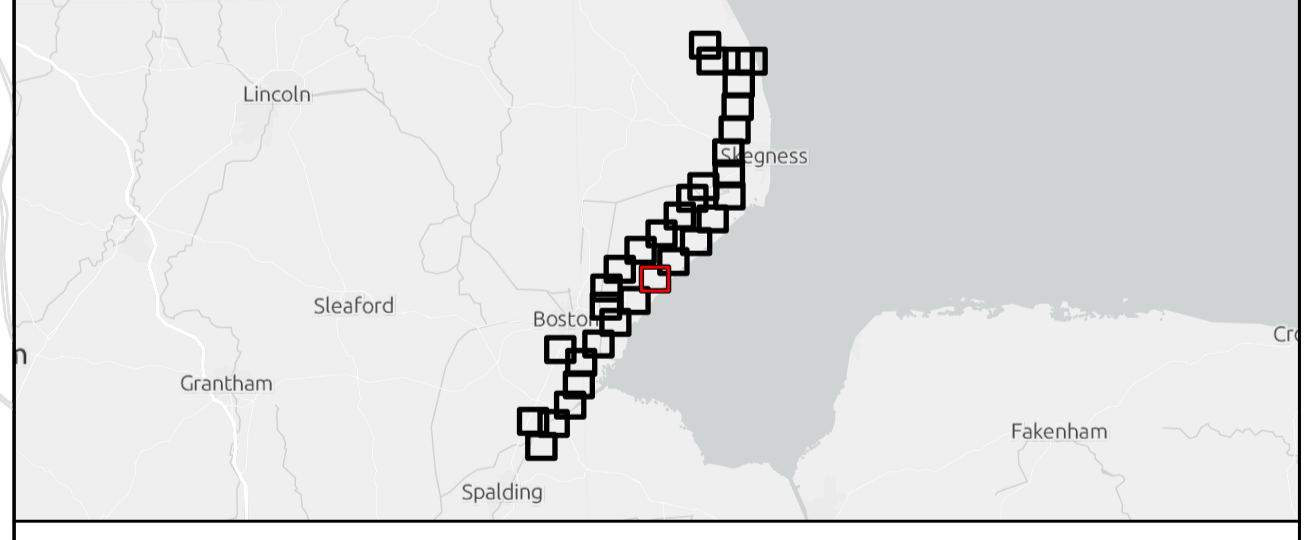
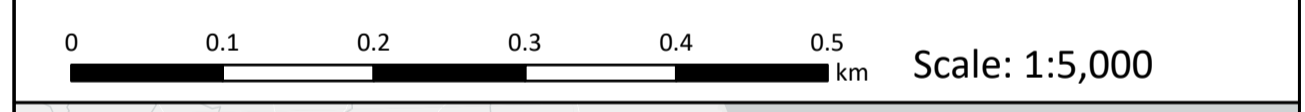


- Legend
- PEIR Boundary
 - Listed Buildings

Source:
 Contains Esri UK, Esri, HERE, Garmin, Foursquare, FAO, METI/NASA, USGS, Esri Community Maps Contributors, Esri UK, Esri, HERE, Garmin, Foursquare, GeoTechnologies, Inc, METI/NASA, USGS.
 Contains OS data @ Crown Copyright and database right 2022. All rights reserved.

Notes: Route: Weston Marsh	Status: FINAL
--------------------------------------	-------------------------

Onshore Coordinate System
 Datum: OSGB 1936
 Spheroid: Airy 1830
 Projection: British National Grid
 Central Meridian: 2 W
 Vertical Reference: Newlyn



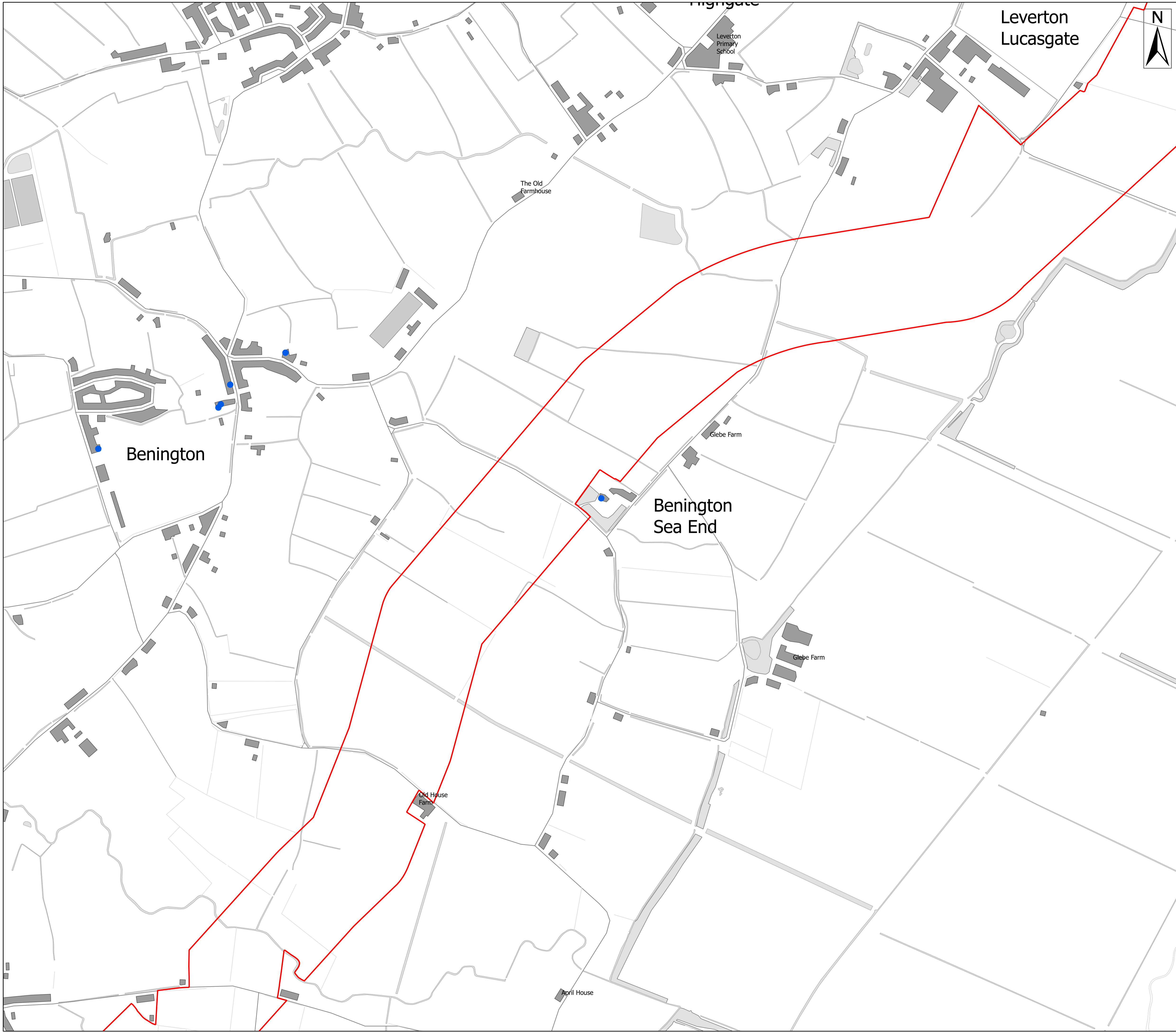
**Outer Dowsing Offshore Wind
 2.06 Historic Environment Plan Onshore
 Phase 2 Consultation**

Drawing No: PP1-ODOW-DEV-CS-PLN-0006

Drawing 15 of 33			Page Size: A1		
Rev No:	Date	Description	Drawn	Checked	Approved
V1	30.05.2023	First Issue	JB/HM/SR	PM	DW



This document may only be used for the purpose for which it was commissioned and in accordance with the terms of engagement for that commission. Unauthorised use of this document in any form whatsoever is prohibited.



Legend

- PEIR Boundary
- Listed Buildings

Source:
 Contains Esri UK, Esri, HERE, Garmin, Foursquare, FAO, METI/NASA, USGS, Esri Community Maps Contributors, Esri UK, Esri, HERE, Garmin, Foursquare, GeoTechnologies, Inc, METI/NASA, USGS.
 Contains OS data @ Crown Copyright and database right 2022. All rights reserved.

Notes:
 Route: Weston Marsh

Status:
 FINAL

Onshore Coordinate System
 Datum: OSGB 1936
 Spheroid: Airy 1830
 Projection: British National Grid
 Central Meridian: 2 W
 Vertical Reference: Newlyn

0 0.1 0.2 0.3 0.4 0.5 km Scale: 1:5,000

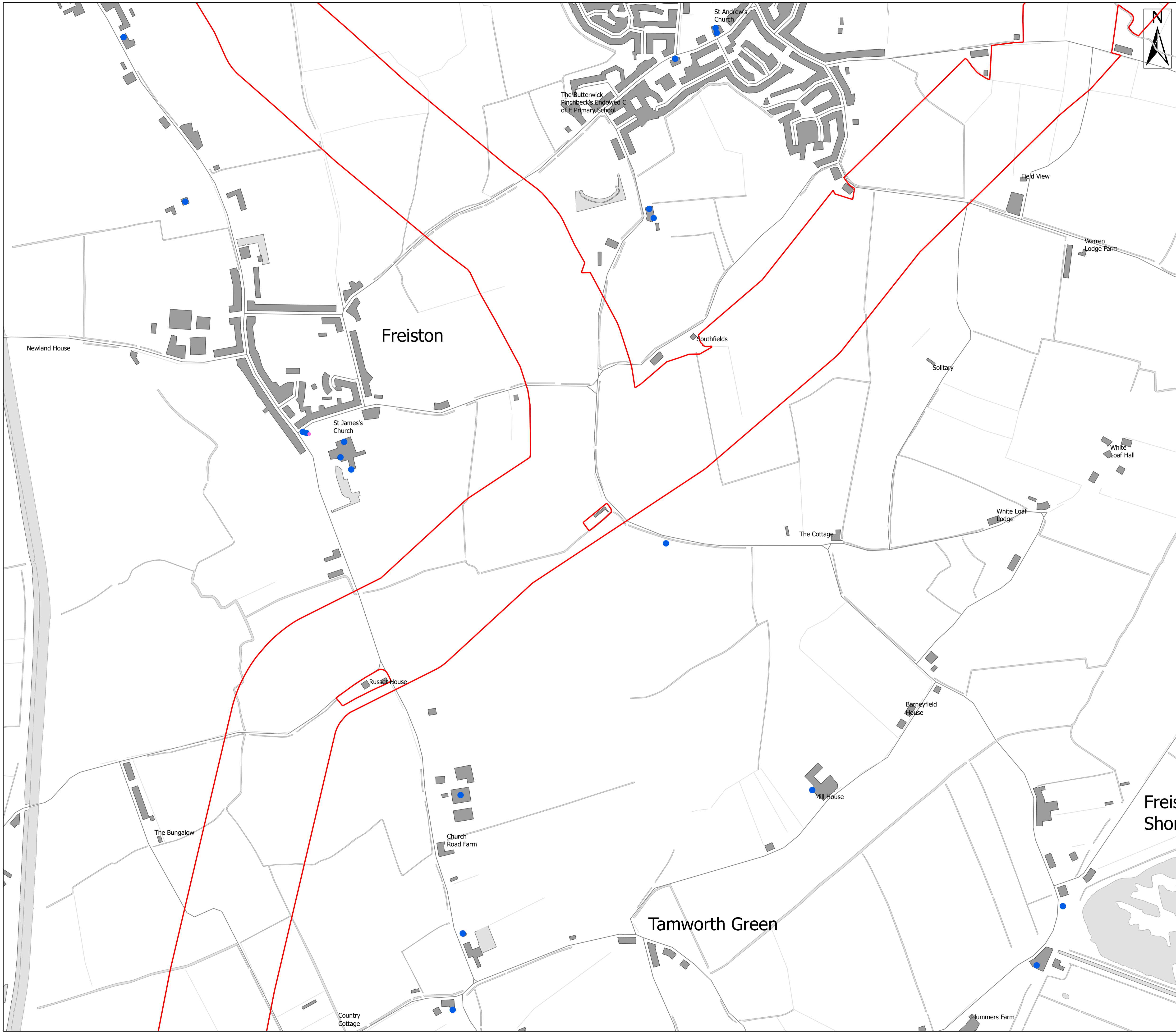
**Outer Dowsing Offshore Wind
 2.06 Historic Environment Plan Onshore
 Phase 2 Consultation**

Drawing No: PP1-ODOW-DEV-CS-PLN-0006

Drawing 16 of 33			Page Size: A1		
Rev No:	Date	Description	Drawn	Checked	Approved
V1	30.05.2023	First Issue	JB/HM/SR	PM	DW

OUTER DOWSING
 OFFSHORE WIND

This document may only be used for the purpose for which it was commissioned and in accordance with the terms of engagement for that commission. Unauthorised use of this document in any form whatsoever is prohibited.



Legend

- PEIR Boundary
- Scheduled Monuments
- Listed Buildings

Source:
 Contains Esri UK, Esri, HERE, Garmin, Foursquare, FAO, METI/NASA, USGS, Esri Community Maps Contributors, Esri UK, Esri, HERE, Garmin, Foursquare, GeoTechnologies, Inc, METI/NASA, USGS.
 Contains OS data @ Crown Copyright and database right 2022. All rights reserved.

Notes:
 Route: Weston Marsh and Weston Marsh Rev1a

Status:
 FINAL

Onshore Coordinate System
 Datum: OSGB 1936
 Spheroid: Airy 1830
 Projection: British National Grid
 Central Meridian: 2 W
 Vertical Reference: Newlyn

0 0.1 0.2 0.3 0.4 0.5 km Scale: 1:5,000


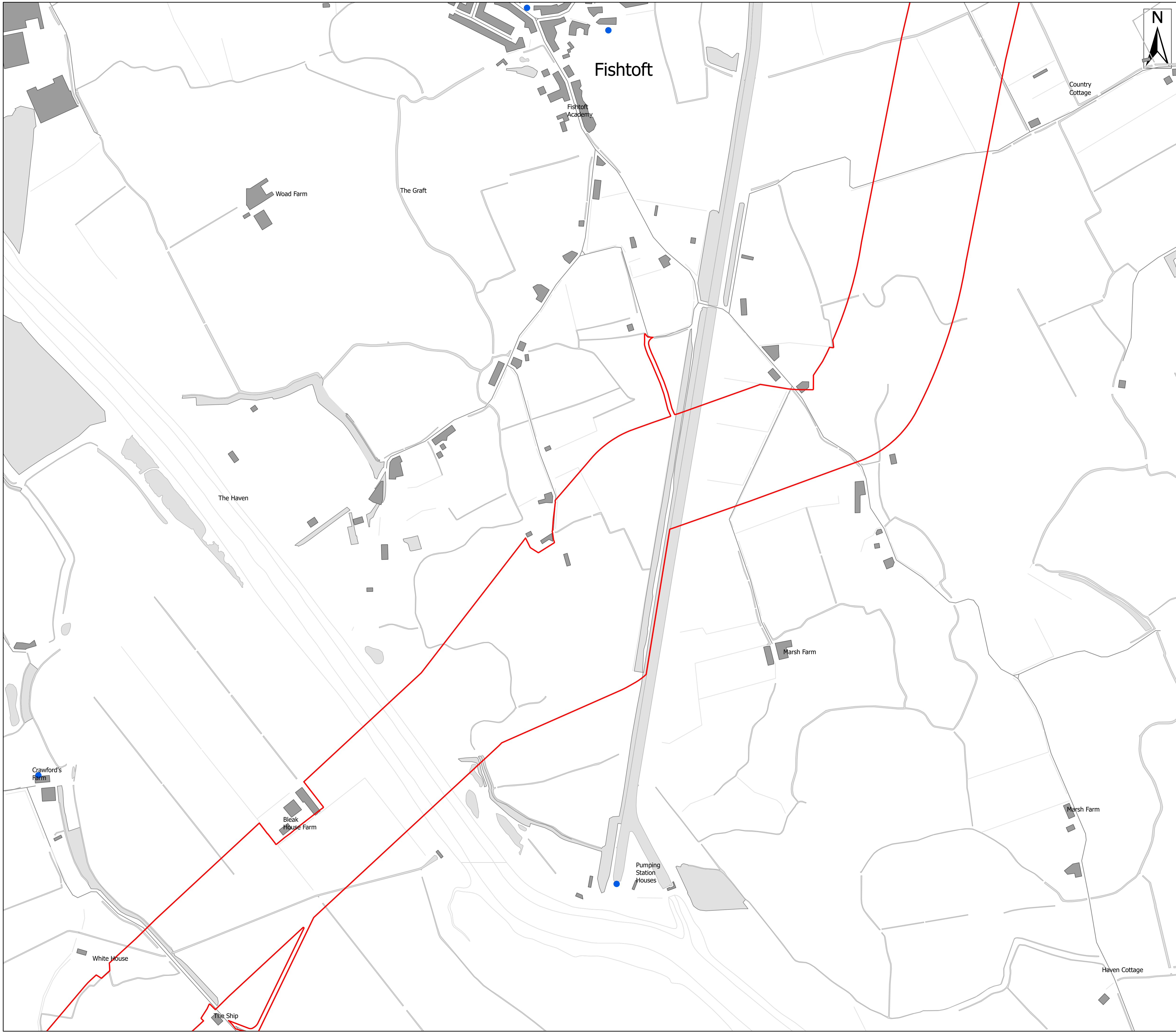
**Outer Dowsing Offshore Wind
 2.06 Historic Environment Plan Onshore
 Phase 2 Consultation**

Drawing No: PP1-ODOW-DEV-CS-PLN-0006

Drawing 17 of 33			Page Size: A1		
Rev No:	Date	Description	Drawn	Checked	Approved
V1	30.05.2023	First Issue	JB/HM/SR	PM	DW

**OUTER DOWSING
 OFFSHORE WIND**

This document may only be used for the purpose for which it was commissioned and in accordance with the terms of engagement for that commission. Unauthorised use of this document in any form whatsoever is prohibited.

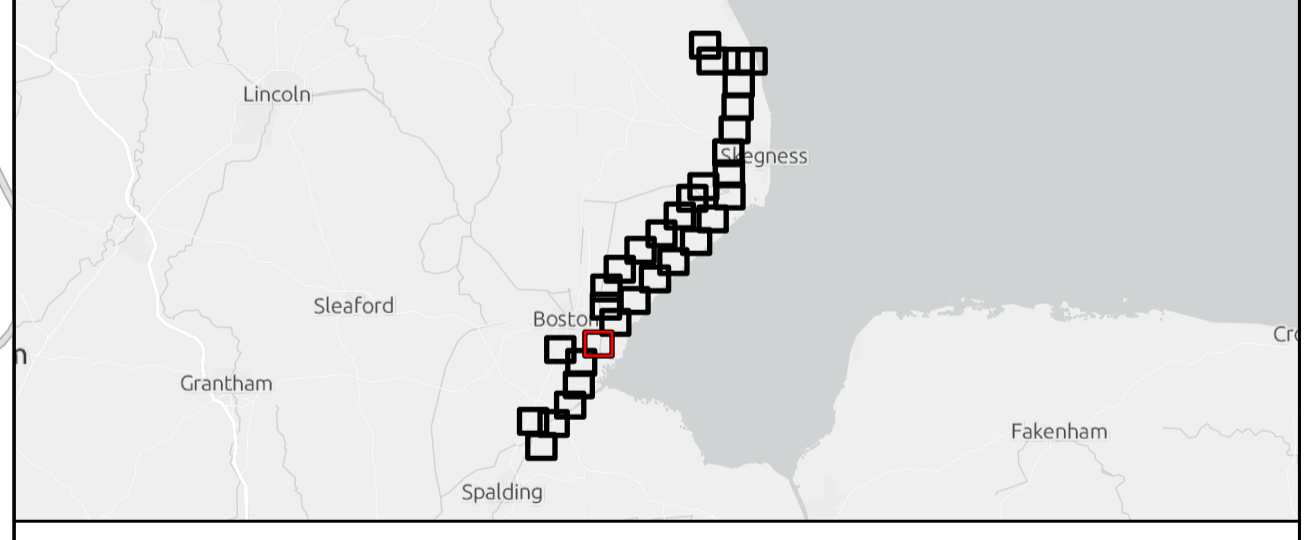


- Legend**
- PEIR Boundary
 - Listed Buildings

Source:
 Contains Esri UK, Esri, HERE, Garmin, Foursquare, FAO, METI/NASA, USGS, Esri Community Maps Contributors, Esri UK, Esri, HERE, Garmin, Foursquare, GeoTechnologies, Inc, METI/NASA, USGS.
 Contains OS data @ Crown Copyright and database right 2022. All rights reserved.

Notes: Route: Weston Marsh	Status: FINAL
--------------------------------------	-------------------------

Onshore Coordinate System
 Datum: OSGB 1936
 Spheroid: Airy 1830
 Projection: British National Grid
 Central Meridian: 2 W
 Vertical Reference: Newlyn



**Outer Dowsing Offshore Wind
 2.06 Historic Environment Plan Onshore
 Phase 2 Consultation**

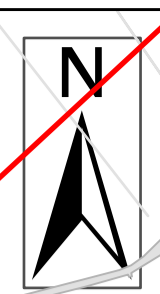
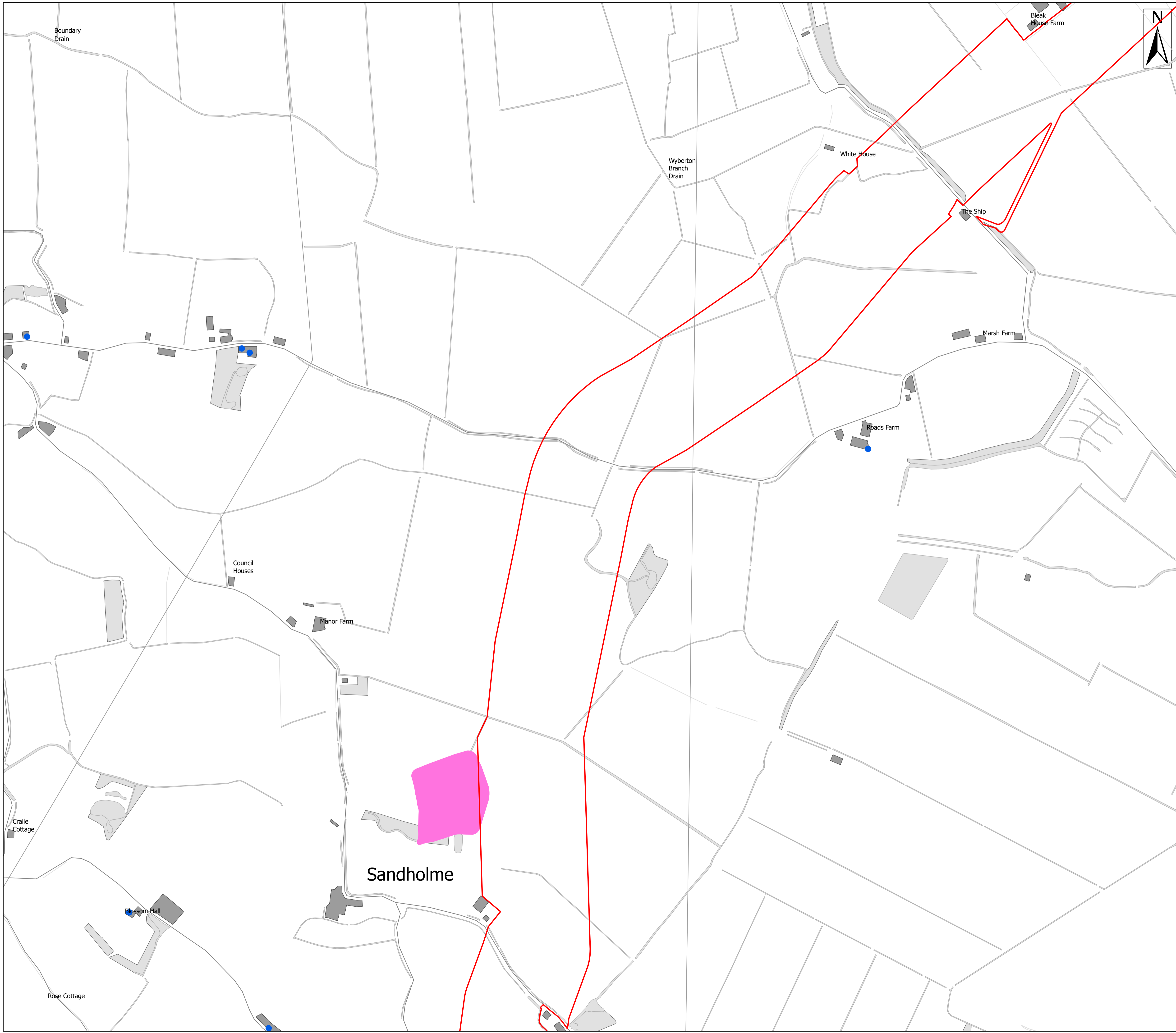
Drawing No: PP1-ODOW-DEV-CS-PLN-0006

Drawing 18 of 33 Page Size: A1

Rev No:	Date	Description	Drawn	Checked	Approved
V1	30.05.2023	First Issue	JB/HM/SR	PM	DW



This document may only be used for the purpose for which it was commissioned and in accordance with the terms of engagement for that commission. Unauthorised use of this document in any form whatsoever is prohibited.

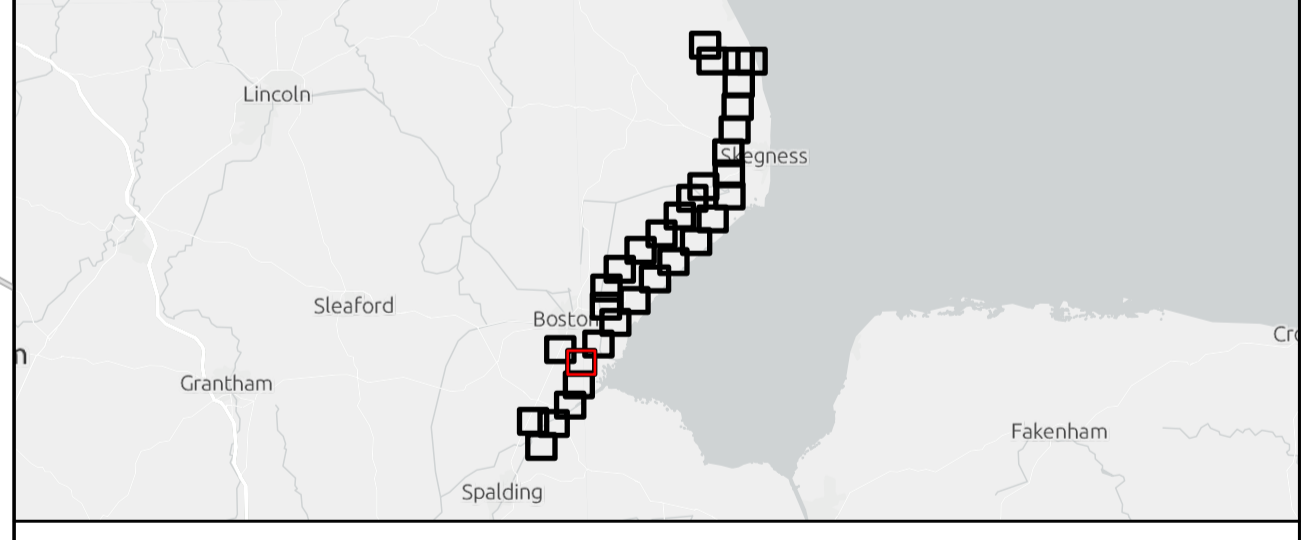


- Legend**
- ▭ PEIR Boundary
 - ▭ Scheduled Monuments
 - Listed Buildings

Source:
 Contains Esri UK, Esri, HERE, Garmin, Foursquare, FAO, METI/NASA, USGS, Esri Community Maps Contributors, Esri UK, Esri, HERE, Garmin, Foursquare, GeoTechnologies, Inc, METI/NASA, USGS.
 Contains OS data @ Crown Copyright and database right 2022. All rights reserved.

Notes: Route: Weston Marsh	Status: FINAL
--------------------------------------	-------------------------

Onshore Coordinate System
 Datum: OSGB 1936
 Spheroid: Airy 1830
 Projection: British National Grid
 Central Meridian: 2 W
 Vertical Reference: Newlyn



**Outer Dowsing Offshore Wind
 2.06 Historic Environment Plan Onshore
 Phase 2 Consultation**

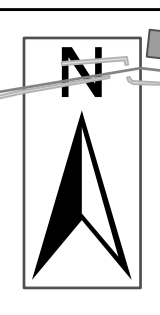
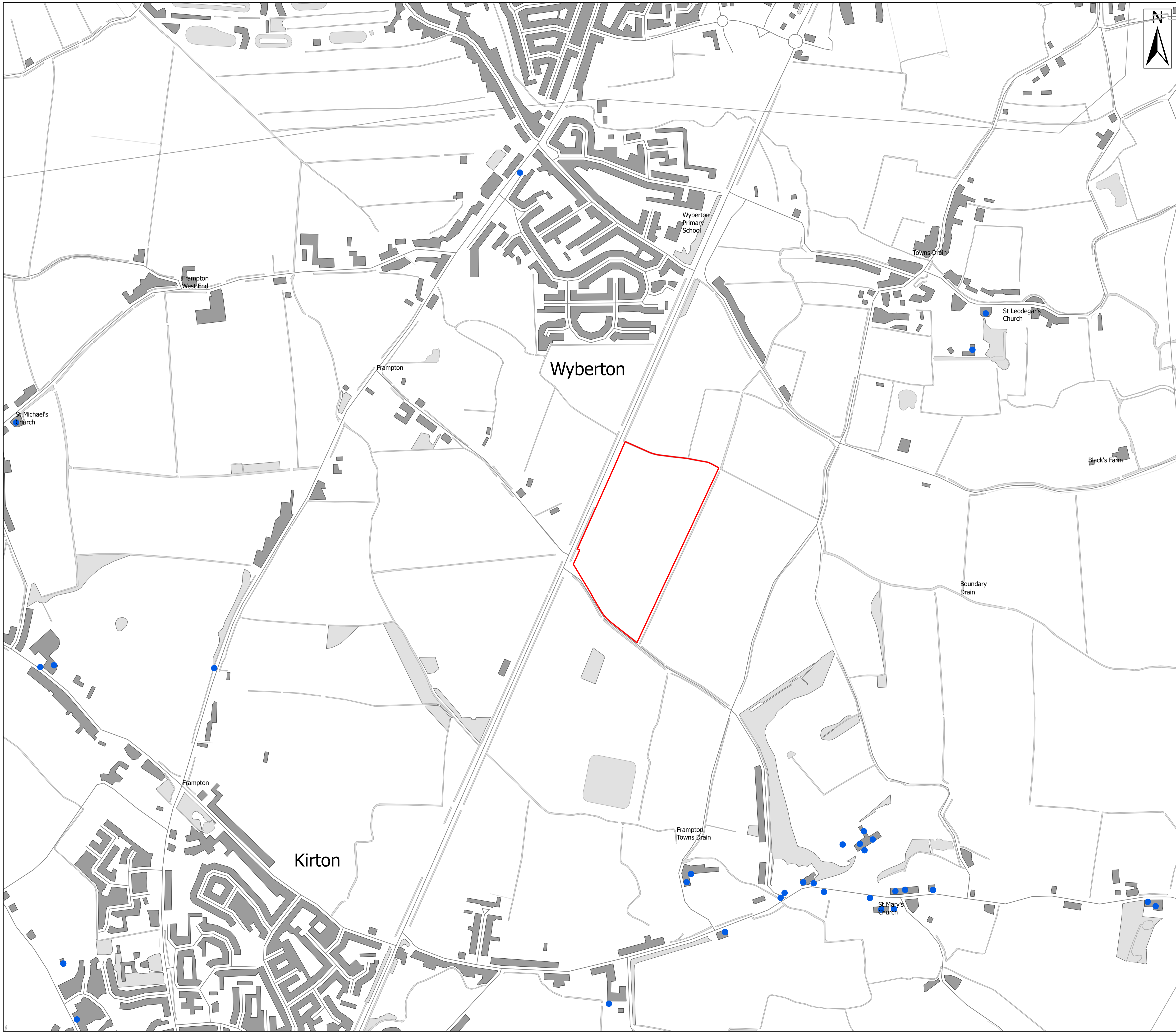
Drawing No: PP1-ODOW-DEV-CS-PLN-0006

Drawing 19 of 33 Page Size: A1

Rev No:	Date	Description	Drawn	Checked	Approved
V1	30.05.2023	First Issue	JB/HM/SR	PM	DW



This document may only be used for the purpose for which it was commissioned and in accordance with the terms of engagement for that commission. Unauthorised use of this document in any form whatsoever is prohibited.

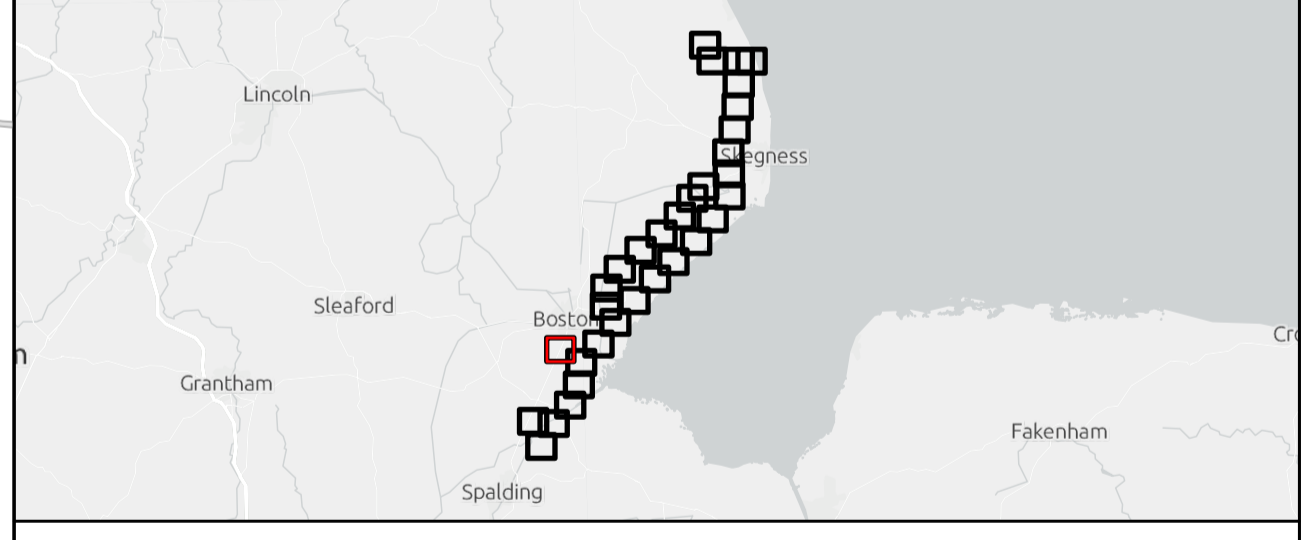


- Legend**
- PEIR Boundary
 - Listed Buildings

Source:
 Contains Esri UK, Esri, HERE, Garmin, Foursquare, FAO, METI/NASA, USGS, Esri Community Maps Contributors, Esri UK, Esri, HERE, Garmin, Foursquare, GeoTechnologies, Inc, METI/NASA, USGS.
 Contains OS data @ Crown Copyright and database right 2022. All rights reserved.

Notes: Route: Weston Marsh	Status: FINAL
--------------------------------------	-------------------------

Onshore Coordinate System
 Datum: OSGB 1936
 Spheroid: Airy 1830
 Projection: British National Grid
 Central Meridian: 2 W
 Vertical Reference: Newlyn



**Outer Dowsing Offshore Wind
 2.06 Historic Environment Plan Onshore
 Phase 2 Consultation**

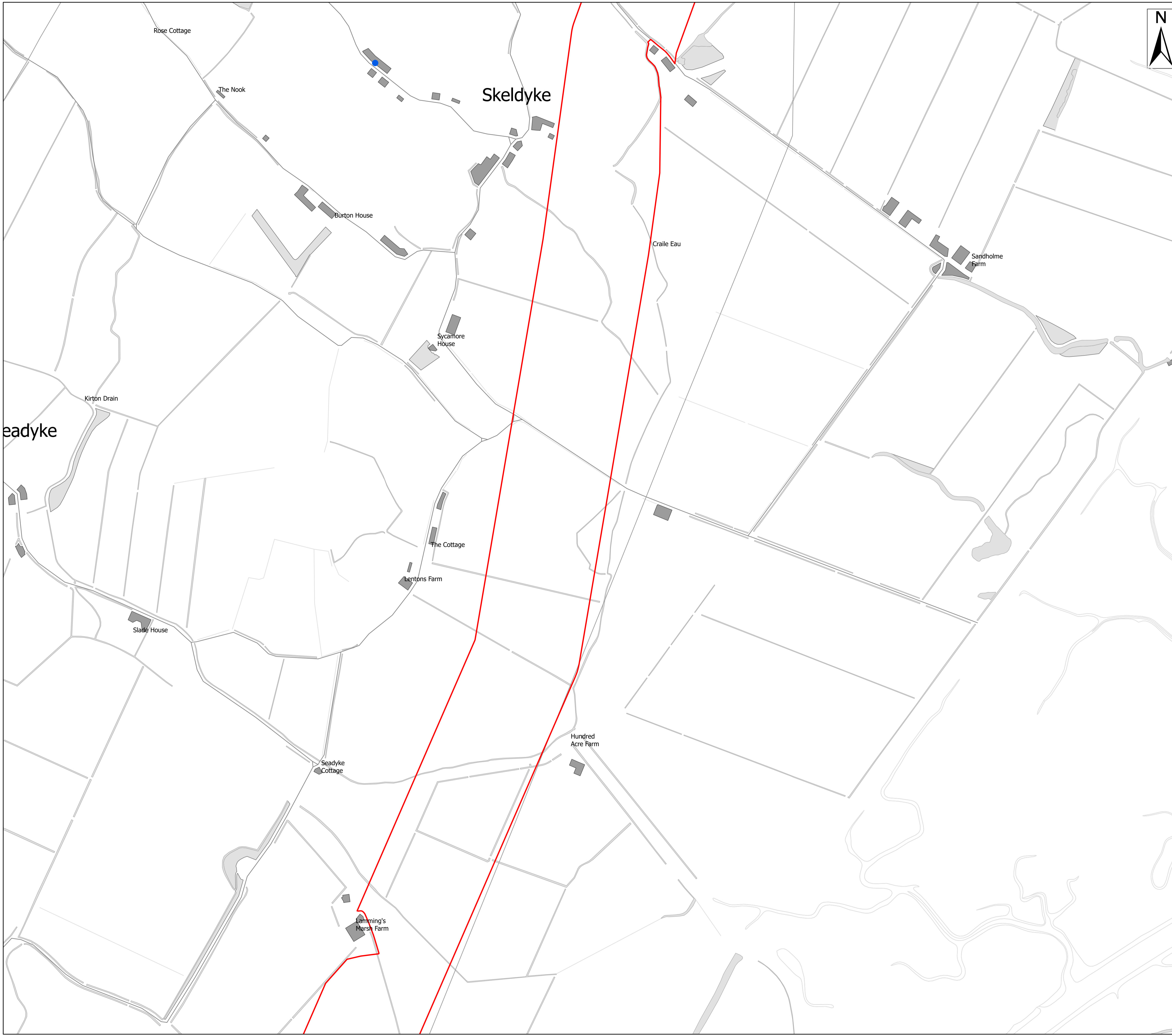
Drawing No: PP1-ODOW-DEV-CS-PLN-0006

Drawing 20 of 33 Page Size: A1

Rev No:	Date	Description	Drawn	Checked	Approved
V1	30.05.2023	First Issue	JB/HM/SR	PM	DW



This document may only be used for the purpose for which it was commissioned and in accordance with the terms of engagement for that commission. Unauthorised use of this document in any form whatsoever is prohibited.

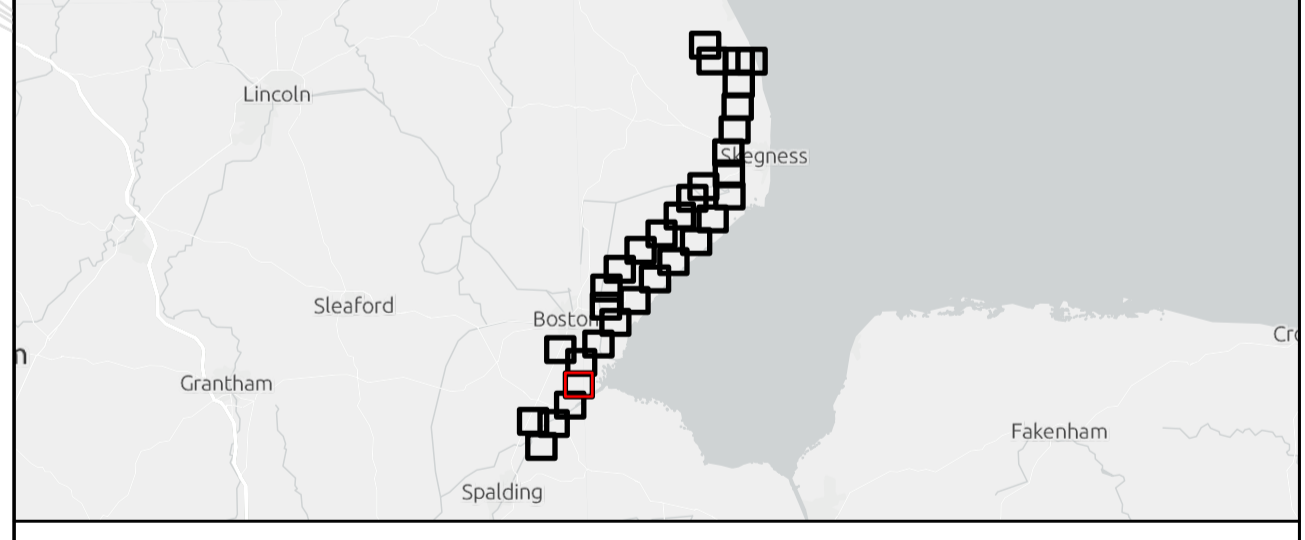


- Legend**
- PEIR Boundary
 - Listed Buildings

Source:
 Contains Esri UK, Esri, HERE, Garmin, Foursquare, FAO, METI/NASA, USGS, Esri Community Maps Contributors, Esri UK, Esri, HERE, Garmin, Foursquare, GeoTechnologies, Inc, METI/NASA, USGS.
 Contains OS data @ Crown Copyright and database right 2022. All rights reserved.

Notes: Route: Weston Marsh	Status: FINAL
--------------------------------------	-------------------------

Onshore Coordinate System
 Datum: OSGB 1936
 Spheroid: Airy 1830
 Projection: British National Grid
 Central Meridian: 2 W
 Vertical Reference: Newlyn



**Outer Dowsing Offshore Wind
 2.06 Historic Environment Plan Onshore
 Phase 2 Consultation**

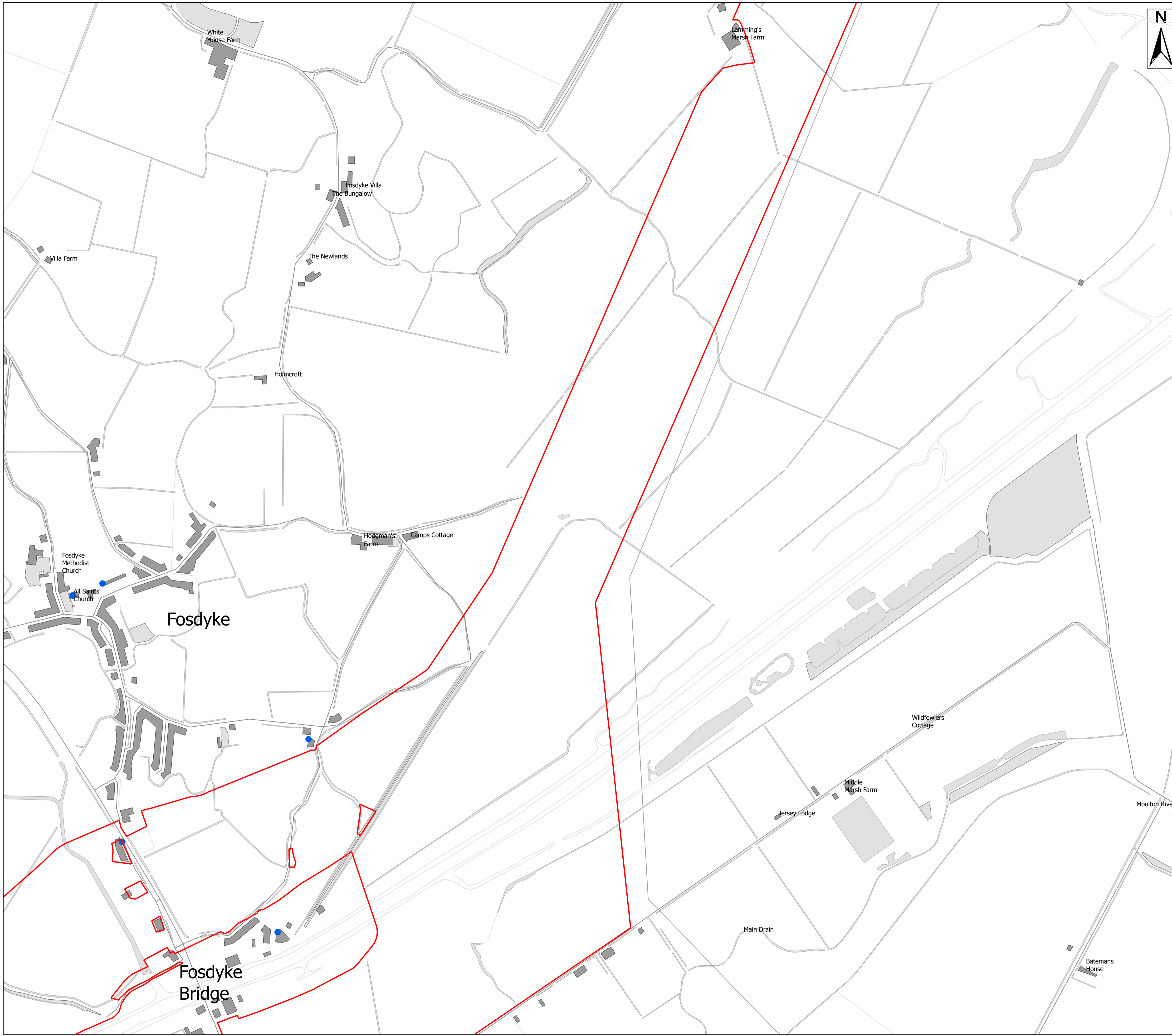
Drawing No: PP1-ODOW-DEV-CS-PLN-0006

Drawing 21 of 33 Page Size: A1

Rev No:	Date	Description	Drawn	Checked	Approved
V1	30.05.2023	First Issue	JB/HM/SR	PM	DW



This document may only be used for the purpose for which it was commissioned and in accordance with the terms of engagement for that commission. Unauthorised use of this document in any form whatsoever is prohibited.

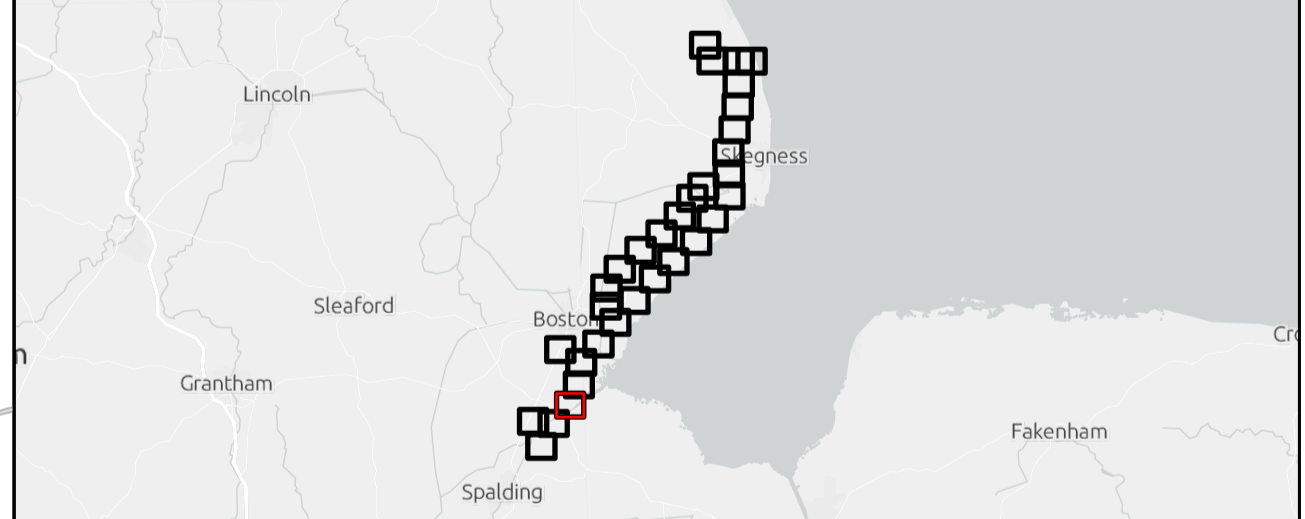



- Legend**
- ▭ PEIR Boundary
 - ▭ Scheduled Monuments
 - Listed Buildings

Source:
 Contains Esri UK, Esri, HERE, Garmin, Foursquare, FAO, METI/NASA, USGS, Esri Community Maps Contributors, Esri UK, Esri, HERE, Garmin, Foursquare, GeoTechnologies, Inc, METI/NASA, USGS.
 Contains OS data @ Crown Copyright and database right 2022. All rights reserved.

Notes: Route: Weston Marsh	Status: FINAL
--------------------------------------	-------------------------

Onshore Coordinate System
 Datum: OSGB 1936
 Spheroid: Airy 1830
 Projection: British National Grid
 Central Meridian: 2 W
 Vertical Reference: Newlyn



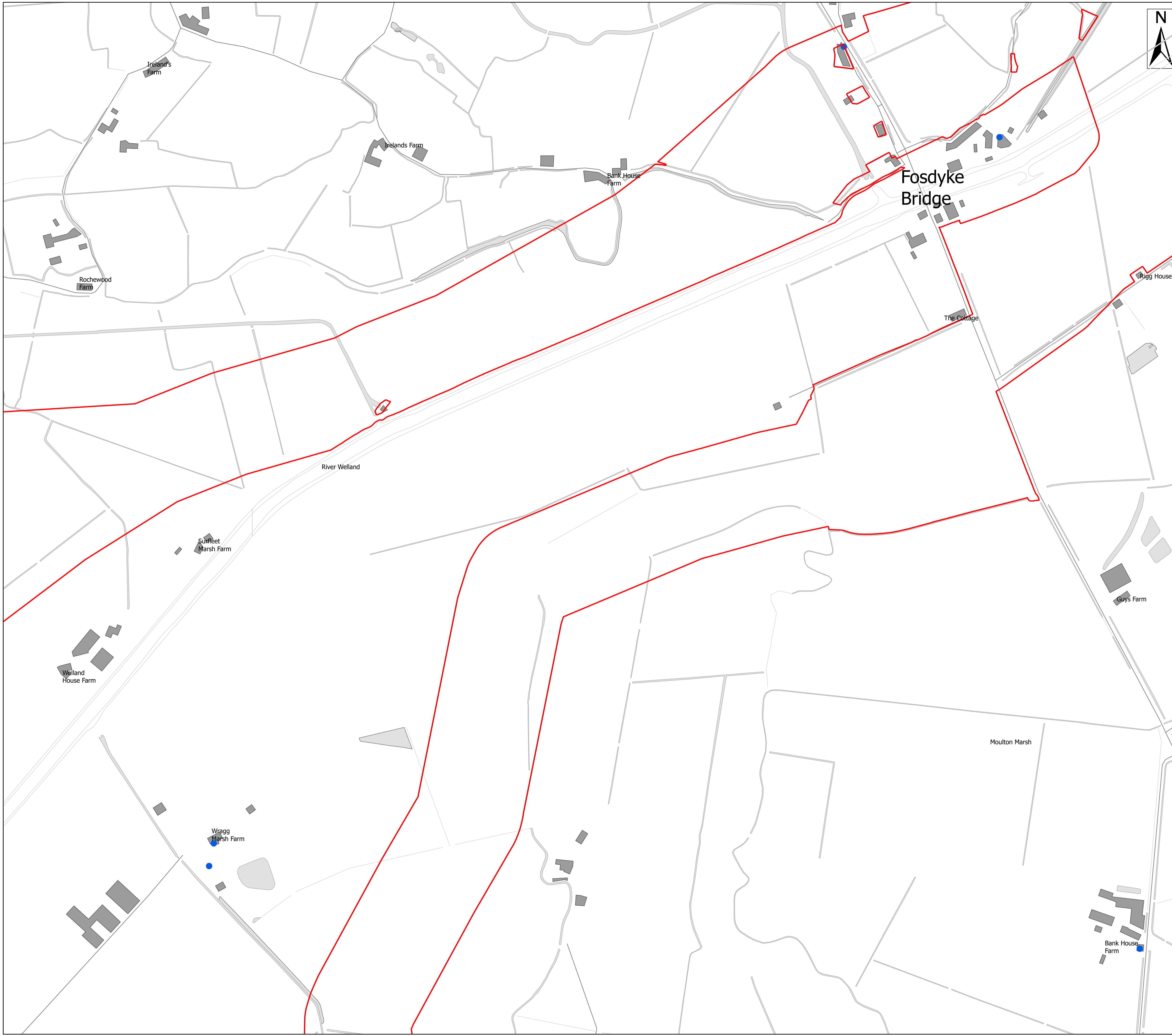
**Outer Dowsing Offshore Wind
 2.06 Historic Environment Plan Onshore
 Phase 2 Consultation**

Drawing No: PP1-ODOW-DEV-CS-PLN-0006

Drawing 22 of 33			Page Size: A1		
Rev No:	Date	Description	Drawn	Checked	Approved
V1	30.05.2023	First Issue	JB/HM/SR	PM	DW



This document may only be used for the purpose for which it was commissioned and in accordance with the terms of engagement for that commission. Unauthorised use of this document in any form whatsoever is prohibited.

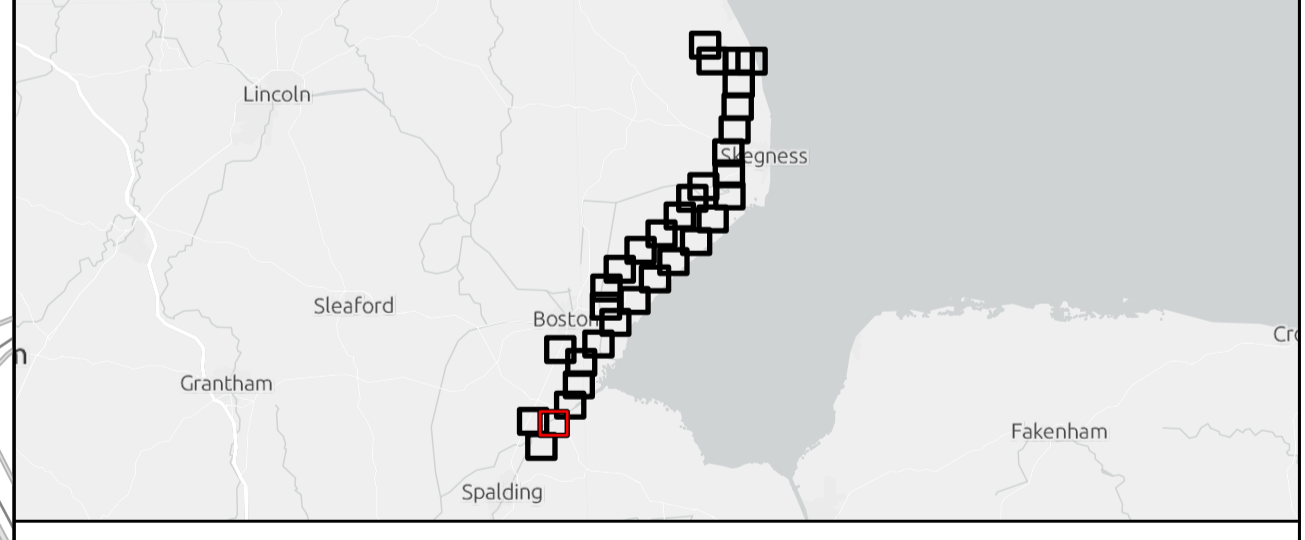
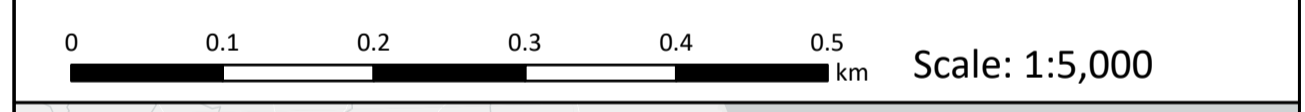


- Legend**
- PEIR Boundary
 - Listed Buildings

Source:
 Contains Esri UK, Esri, HERE, Garmin, Foursquare, FAO, METI/NASA, USGS, Esri Community Maps Contributors, Esri UK, Esri, HERE, Garmin, Foursquare, GeoTechnologies, Inc, METI/NASA, USGS.
 Contains OS data @ Crown Copyright and database right 2022. All rights reserved.

Notes: Route: Weston Marsh	Status: FINAL
--------------------------------------	-------------------------

Onshore Coordinate System
 Datum: OSGB 1936
 Spheroid: Airy 1830
 Projection: British National Grid
 Central Meridian: 2 W
 Vertical Reference: Newlyn



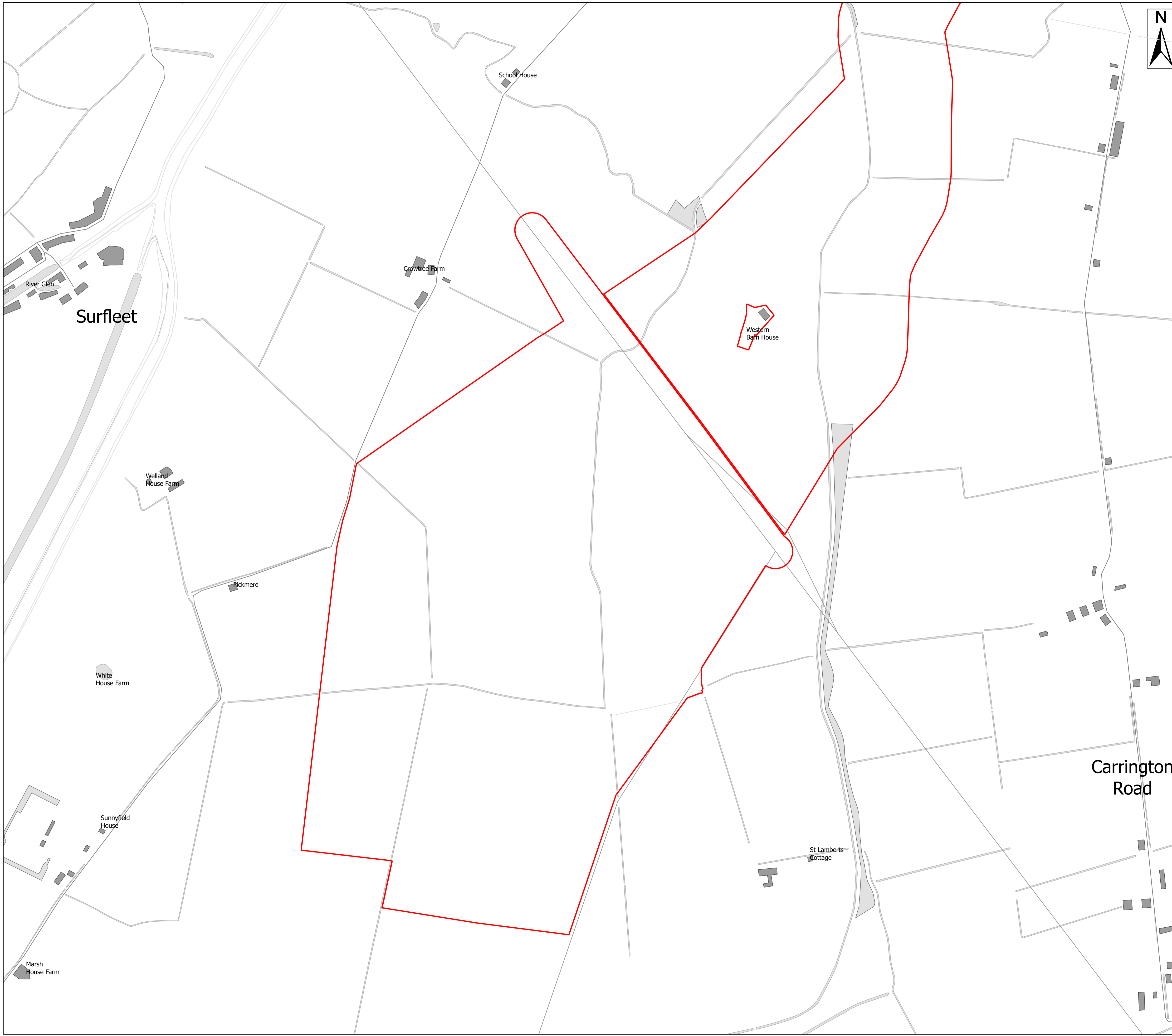
**Outer Dowsing Offshore Wind
 2.06 Historic Environment Plan Onshore
 Phase 2 Consultation**

Drawing No: PP1-ODOW-DEV-CS-PLN-0006

Drawing 23 of 33			Page Size: A1		
Rev No:	Date	Description	Drawn	Checked	Approved
V1	30.05.2023	First Issue	JB/HM/SR	PM	DW



This document may only be used for the purpose for which it was commissioned and in accordance with the terms of engagement for that commission. Unauthorised use of this document in any form whatsoever is prohibited.

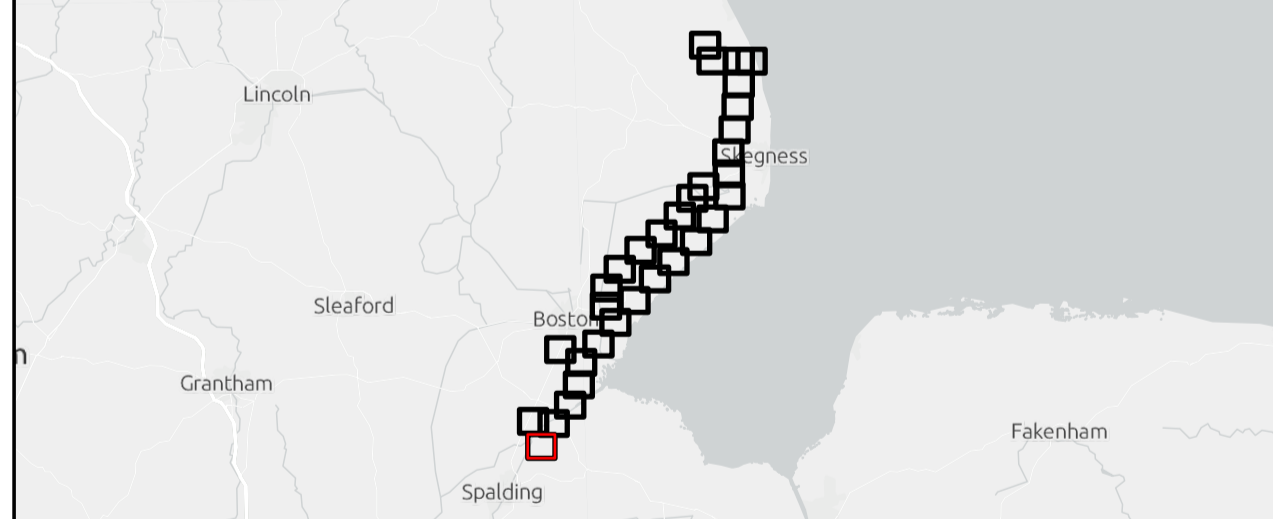


Legend
 PEIR Boundary

Source:
 Contains Esri UK, Esri, HERE, Garmin, Foursquare, FAO, METI/NASA, USGS, Esri Community Maps Contributors, Esri UK, Esri, HERE, Garmin, Foursquare, GeoTechnologies, Inc, METI/NASA, USGS.
 Contains OS data @ Crown Copyright and database right 2022. All rights reserved.

Notes: Route: Weston Marsh	Status: FINAL
--------------------------------------	-------------------------

Onshore Coordinate System
 Datum: OSGB 1936
 Spheroid: Airy 1830
 Projection: British National Grid
 Central Meridian: 2 W
 Vertical Reference: Newlyn



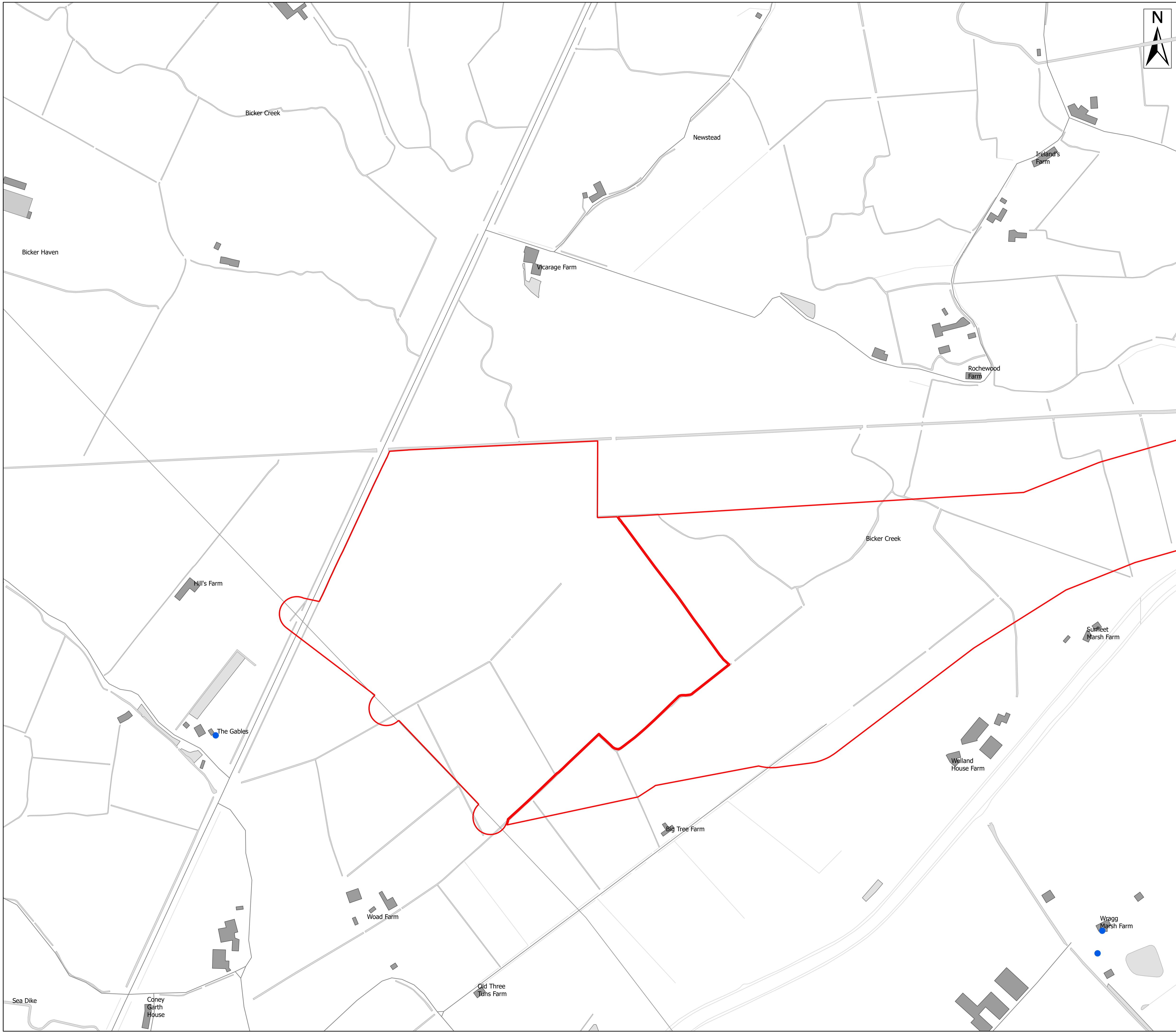
**Outer Dowsing Offshore Wind
 2.06 Historic Environment Plan Onshore
 Phase 2 Consultation**

Drawing No: PP1-ODOW-DEV-CS-PLN-0006

Drawing 24 of 33			Page Size: A1		
Rev No:	Date	Description	Drawn	Checked	Approved
V1	30.05.2023	First Issue	JB/HM/SR	PM	DW



This document may only be used for the purpose for which it was commissioned and in accordance with the terms of engagement for that commission. Unauthorised use of this document in any form whatsoever is prohibited.

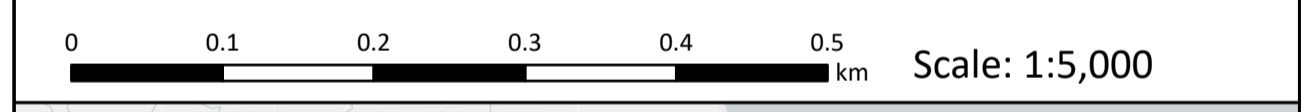


- Legend**
- PEIR Boundary
 - Listed Buildings

Source:
 Contains Esri UK, Esri, HERE, Garmin, Foursquare, FAO, METI/NASA, USGS, Esri Community Maps Contributors, Esri UK, Esri, HERE, Garmin, Foursquare, GeoTechnologies, Inc, METI/NASA, USGS.
 Contains OS data @ Crown Copyright and database right 2022. All rights reserved.

Notes: Route: Weston Marsh	Status: FINAL
--------------------------------------	-------------------------

Onshore Coordinate System
 Datum: OSGB 1936
 Spheroid: Airy 1830
 Projection: British National Grid
 Central Meridian: 2 W
 Vertical Reference: Newlyn



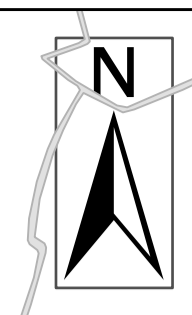
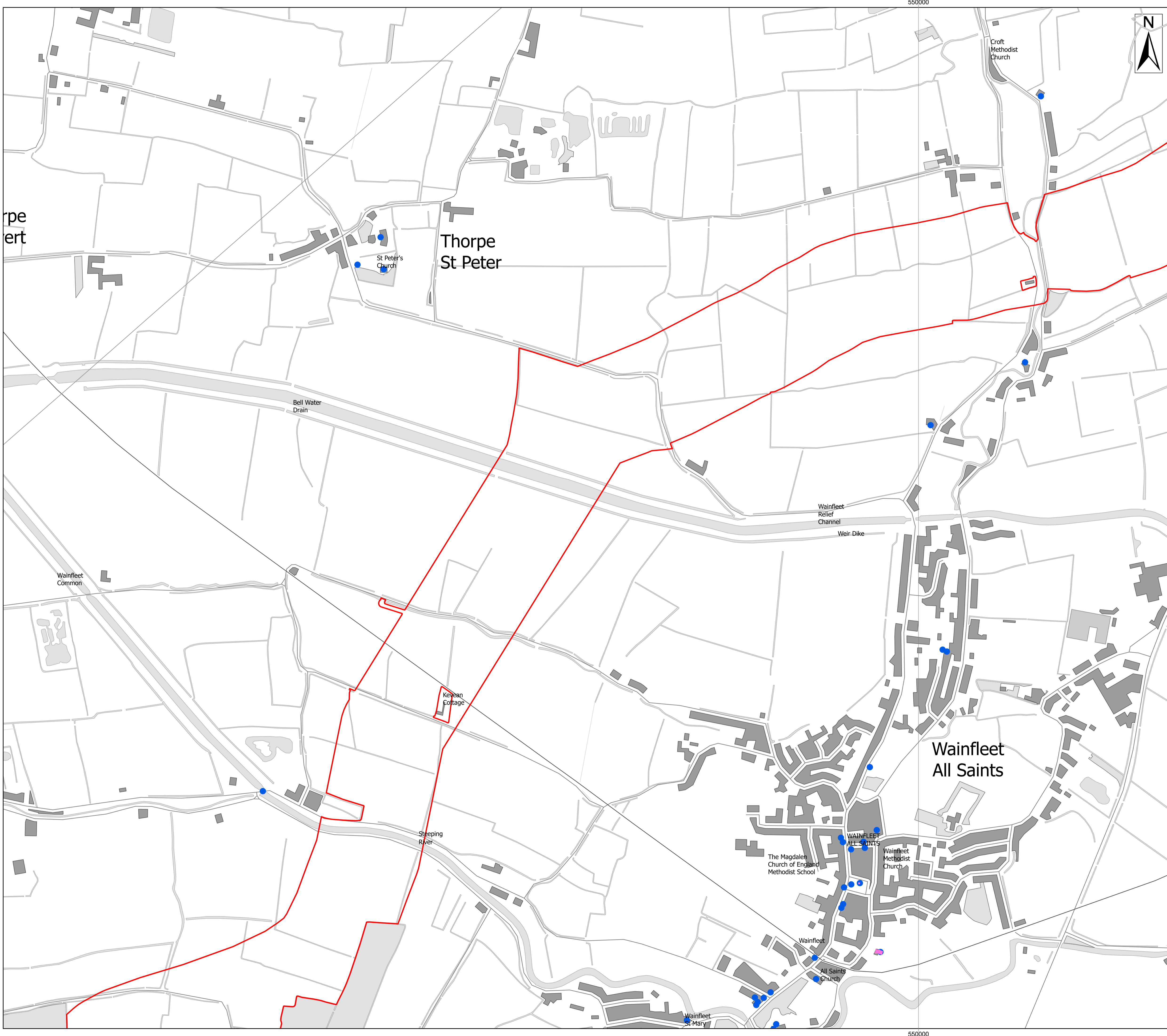
Outer Dowsing Offshore Wind 2.06 Historic Environment Plan Onshore Phase 2 Consultation

Drawing No: PP1-ODOW-DEV-CS-PLN-0006

Drawing 25 of 33			Page Size: A1		
Rev No:	Date	Description	Drawn	Checked	Approved
V1	30.05.2023	First Issue	JB/HM/SR	PM	DW



This document may only be used for the purpose for which it was commissioned and in accordance with the terms of engagement for that commission. Unauthorised use of this document in any form whatsoever is prohibited.

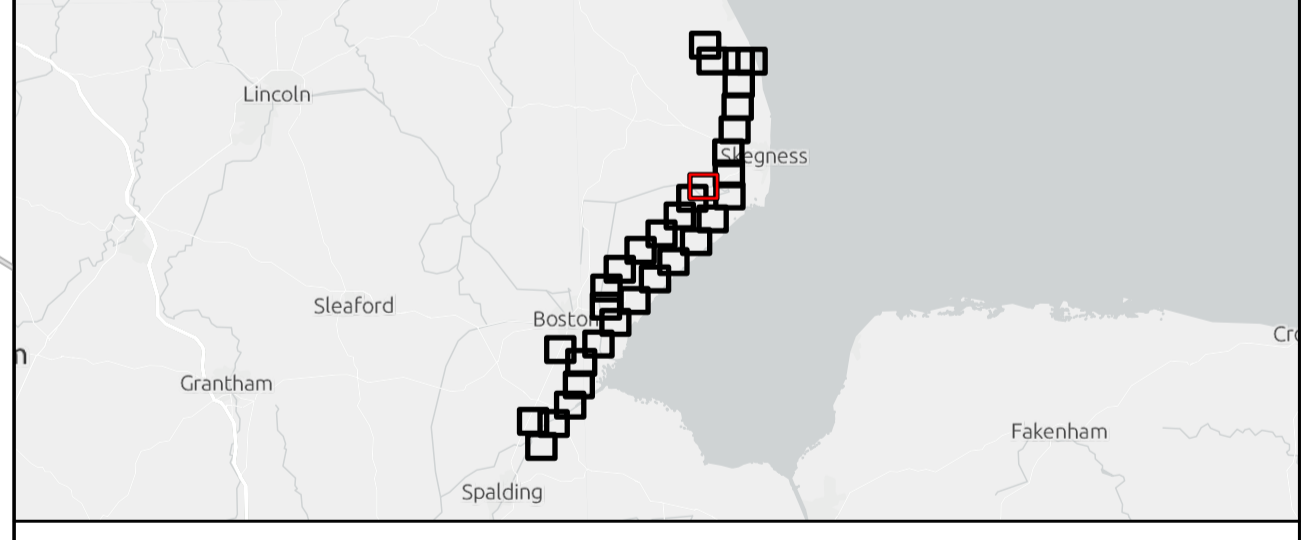
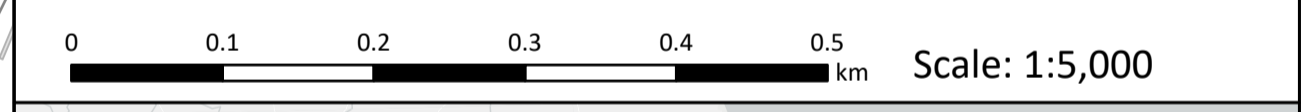


- Legend**
- ▭ PEIR Boundary
 - ▭ Scheduled Monuments
 - Listed Buildings

Source:
 Contains Esri UK, Esri, HERE, Garmin, Foursquare, FAO, METI/NASA, USGS, Esri Community Maps Contributors, Esri UK, Esri, HERE, Garmin, Foursquare, GeoTechnologies, Inc, METI/NASA, USGS.
 Contains OS data @ Crown Copyright and database right 2022. All rights reserved.

Notes: Route: Weston Marsh Rev1A	Status: FINAL
--	-------------------------

Onshore Coordinate System
 Datum: OSGB 1936
 Spheroid: Airy 1830
 Projection: British National Grid
 Central Meridian: 2 W
 Vertical Reference: Newlyn



**Outer Dowsing Offshore Wind
 2.06 Historic Environment Plan Onshore
 Phase 2 Consultation**

Drawing No: PP1-ODOW-DEV-CS-PLN-0006

Drawing 26 of 33 Page Size: A1

Rev No:	Date	Description	Drawn	Checked	Approved
V1	30.05.2023	First Issue	JB/HM/SR	PM	DW



This document may only be used for the purpose for which it was commissioned and in accordance with the terms of engagement for that commission. Unauthorised use of this document in any form whatsoever is prohibited.

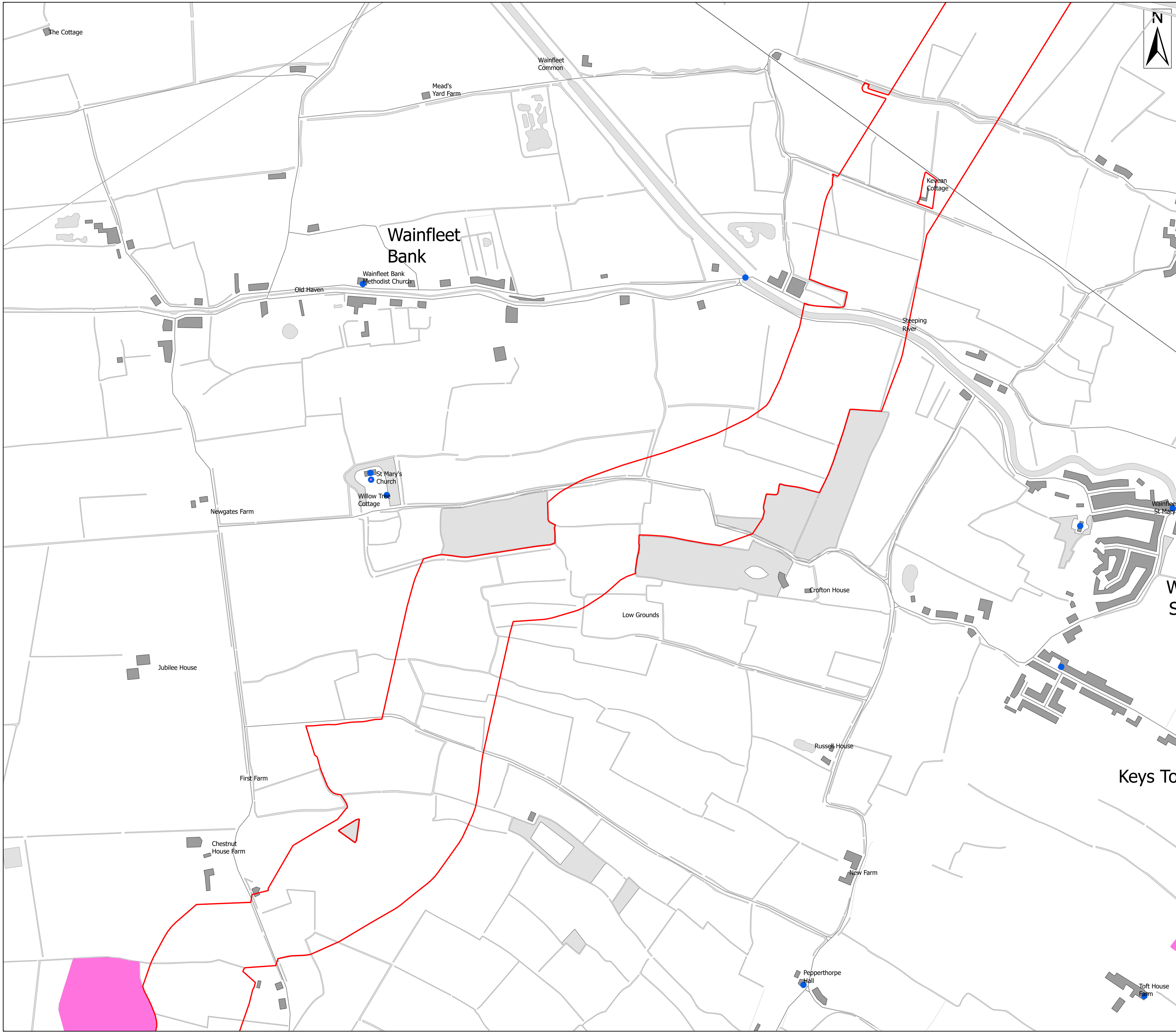
550000

550000

Thorpe
St Peter

Thorpe
St Peter

Wainfleet
All Saints



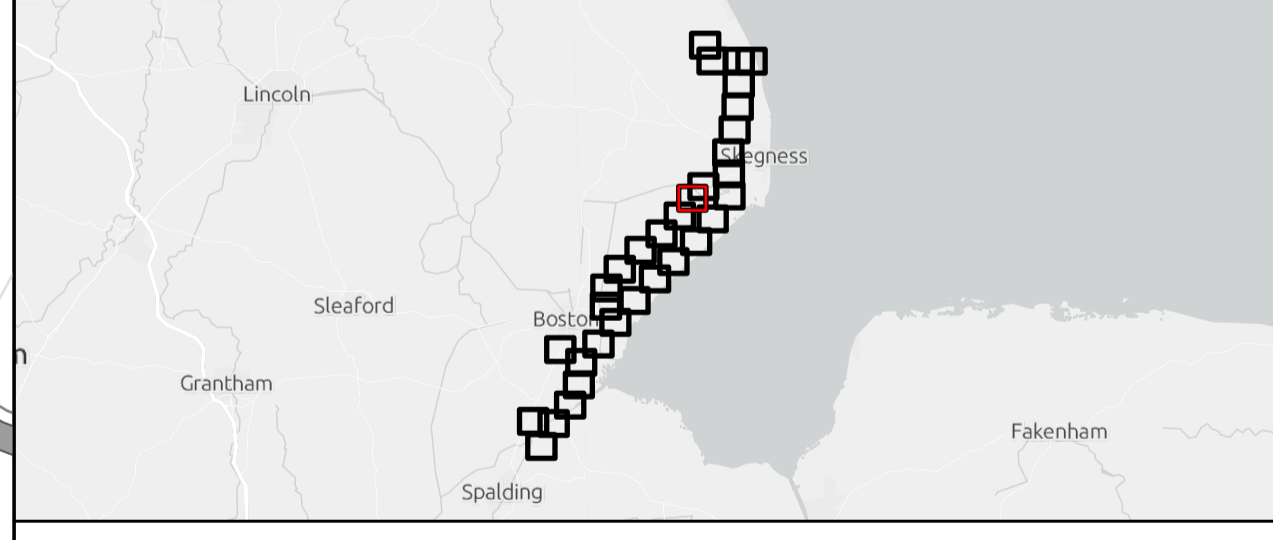
- Legend**
- PEIR Boundary
 - Scheduled Monuments
 - Listed Buildings

Source:
 Contains Esri UK, Esri, HERE, Garmin, Foursquare, FAO, METI/NASA, USGS, Esri Community Maps Contributors, Esri UK, Esri, HERE, Garmin, Foursquare, GeoTechnologies, Inc, METI/NASA, USGS.
 Contains OS data @ Crown Copyright and database right 2022. All rights reserved.

Notes:
 Route: Weston Marsh Rev1A

Status:
 FINAL

Onshore Coordinate System
 Datum: OSGB 1936
 Spheroid: Airy 1830
 Projection: British National Grid
 Central Meridian: 2 W
 Vertical Reference: Newlyn



**Outer Dowsing Offshore Wind
 2.06 Historic Environment Plan Onshore
 Phase 2 Consultation**

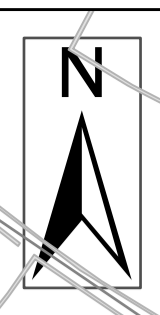
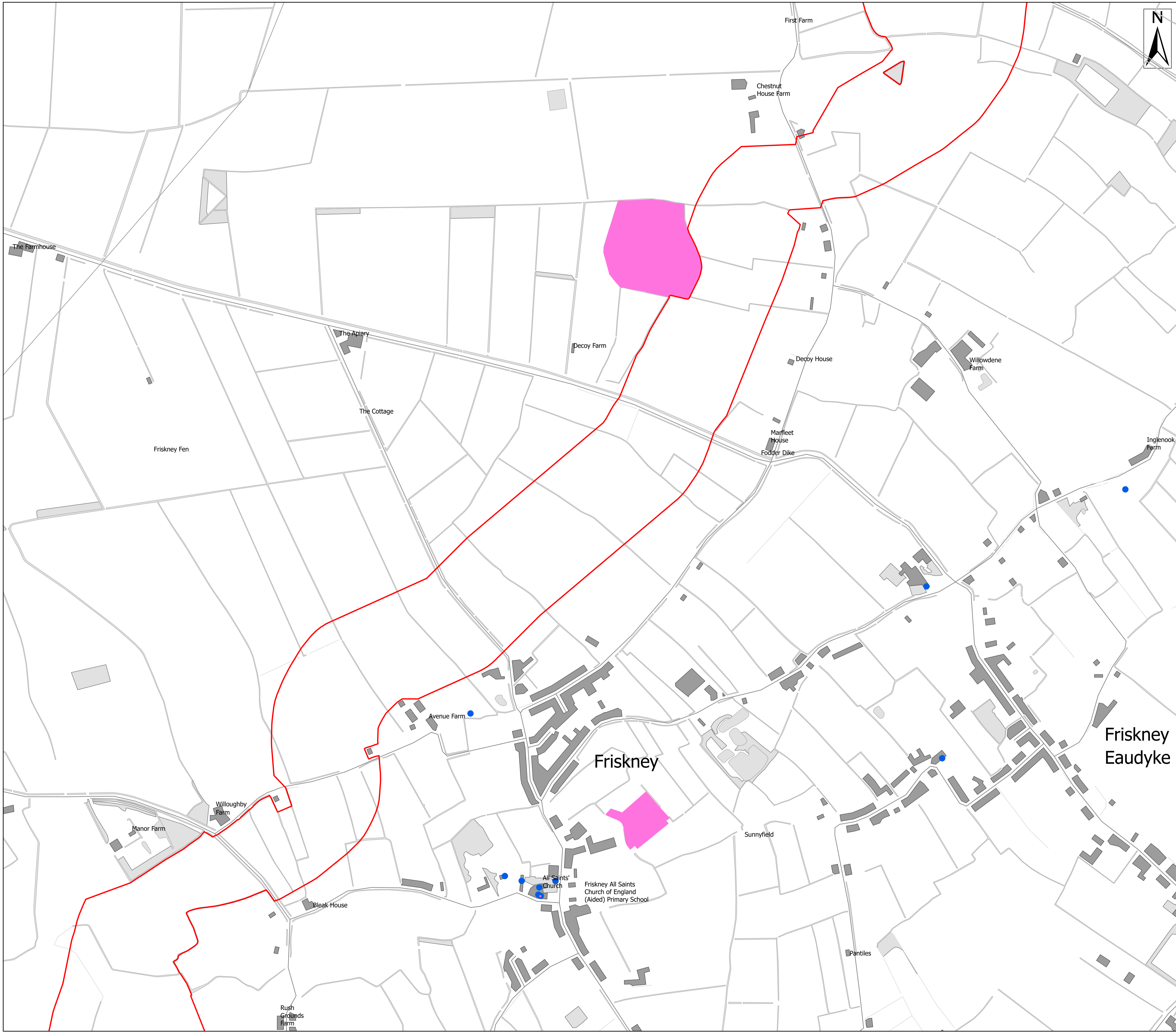
Drawing No: PP1-ODOW-DEV-CS-PLN-0006

Drawing 27 of 33 Page Size: A1

Rev No:	Date	Description	Drawn	Checked	Approved
V1	30.05.2023	First Issue	JB/HM/SR	PM	DW



This document may only be used for the purpose for which it was commissioned and in accordance with the terms of engagement for that commission. Unauthorised use of this document in any form whatsoever is prohibited.

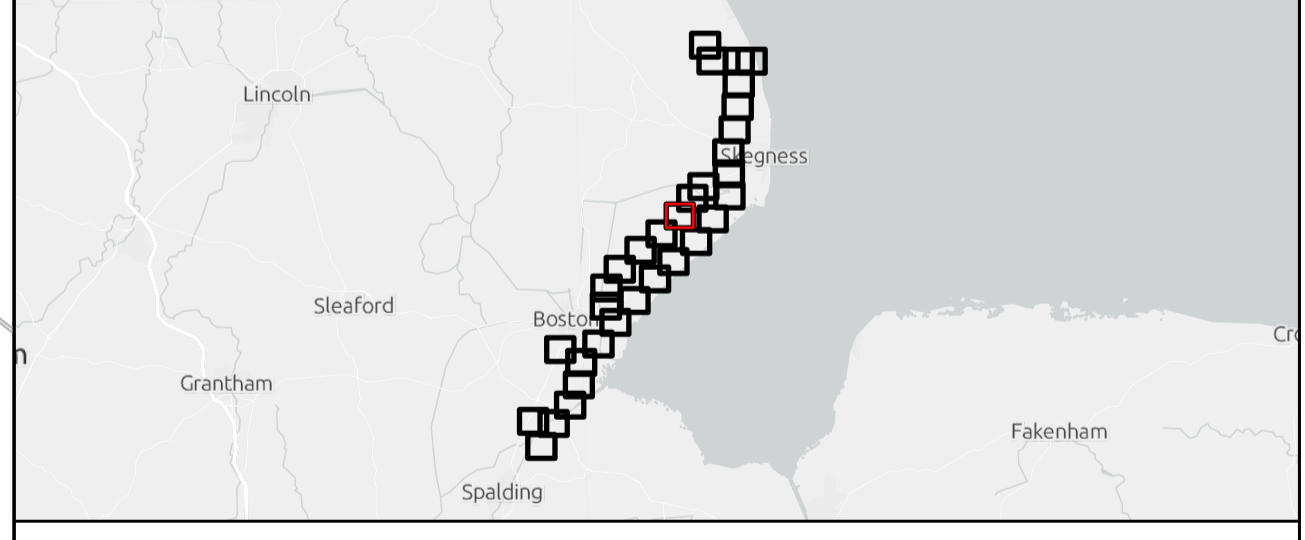


- Legend**
- ▭ PEIR Boundary
 - ▭ Scheduled Monuments
 - Listed Buildings

Source:
 Contains Esri UK, Esri, HERE, Garmin, Foursquare, FAO, METI/NASA, USGS, Esri Community Maps Contributors, Esri UK, Esri, HERE, Garmin, Foursquare, GeoTechnologies, Inc, METI/NASA, USGS.
 Contains OS data @ Crown Copyright and database right 2022. All rights reserved.

Notes: Route: Weston Marsh Rev1A	Status: FINAL
--	-------------------------

Onshore Coordinate System
 Datum: OSGB 1936
 Spheroid: Airy 1830
 Projection: British National Grid
 Central Meridian: 2 W
 Vertical Reference: Newlyn



**Outer Dowsing Offshore Wind
 2.06 Historic Environment Plan Onshore
 Phase 2 Consultation**

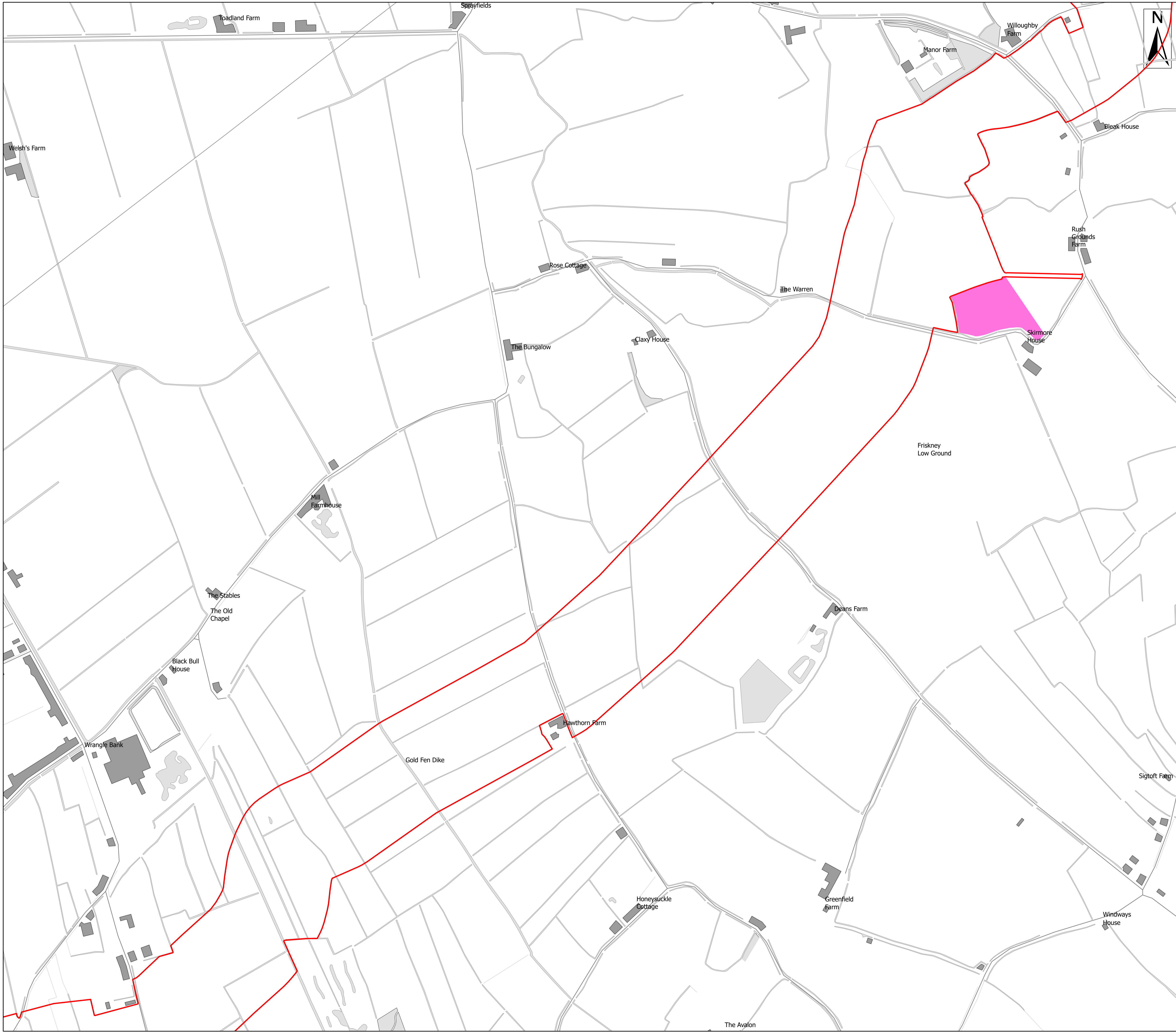
Drawing No: PP1-ODOW-DEV-CS-PLN-0006

Drawing 28 of 33 Page Size: A1

Rev No:	Date	Description	Drawn	Checked	Approved
V1	30.05.2023	First Issue	JB/HM/SR	PM	DW



This document may only be used for the purpose for which it was commissioned and in accordance with the terms of engagement for that commission. Unauthorised use of this document in any form whatsoever is prohibited.

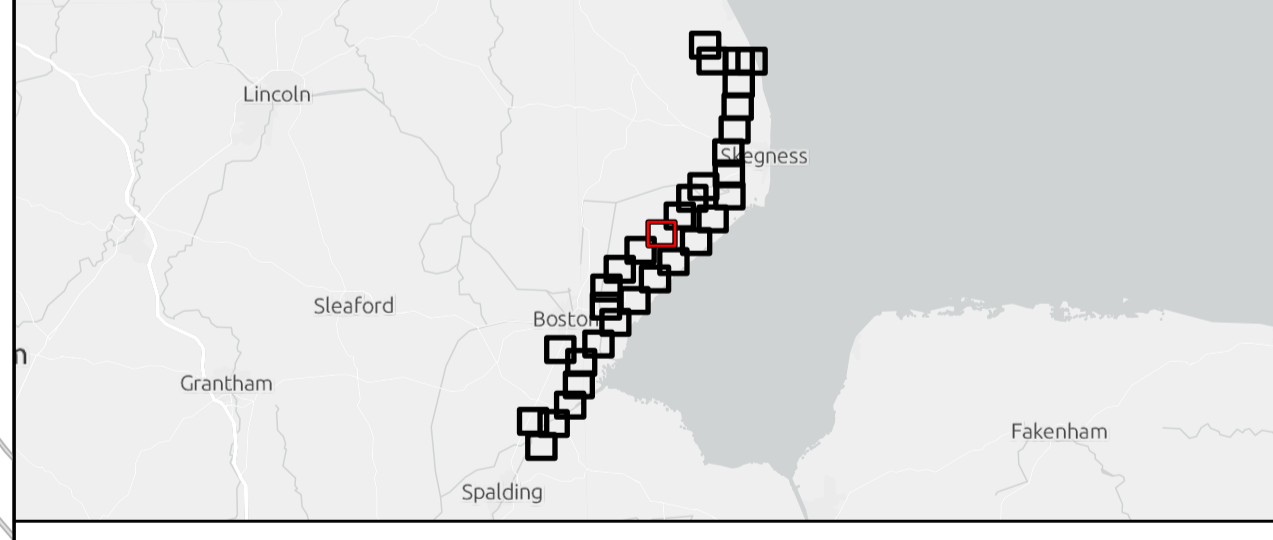


Legend
▬ PEIR Boundary
 Scheduled Monuments

Source:
 Contains Esri UK, Esri, HERE, Garmin, Foursquare, FAO, METI/NASA, USGS, Esri Community Maps Contributors, Esri UK, Esri, HERE, Garmin, Foursquare, GeoTechnologies, Inc, METI/NASA, USGS.
 Contains OS data @ Crown Copyright and database right 2022. All rights reserved.

Notes: Route: Weston Marsh Rev1A	Status: FINAL
--	-------------------------

Onshore Coordinate System
 Datum: OSGB 1936
 Spheroid: Airy 1830
 Projection: British National Grid
 Central Meridian: 2 W
 Vertical Reference: Newlyn



**Outer Dowsing Offshore Wind
 2.06 Historic Environment Plan Onshore
 Phase 2 Consultation**

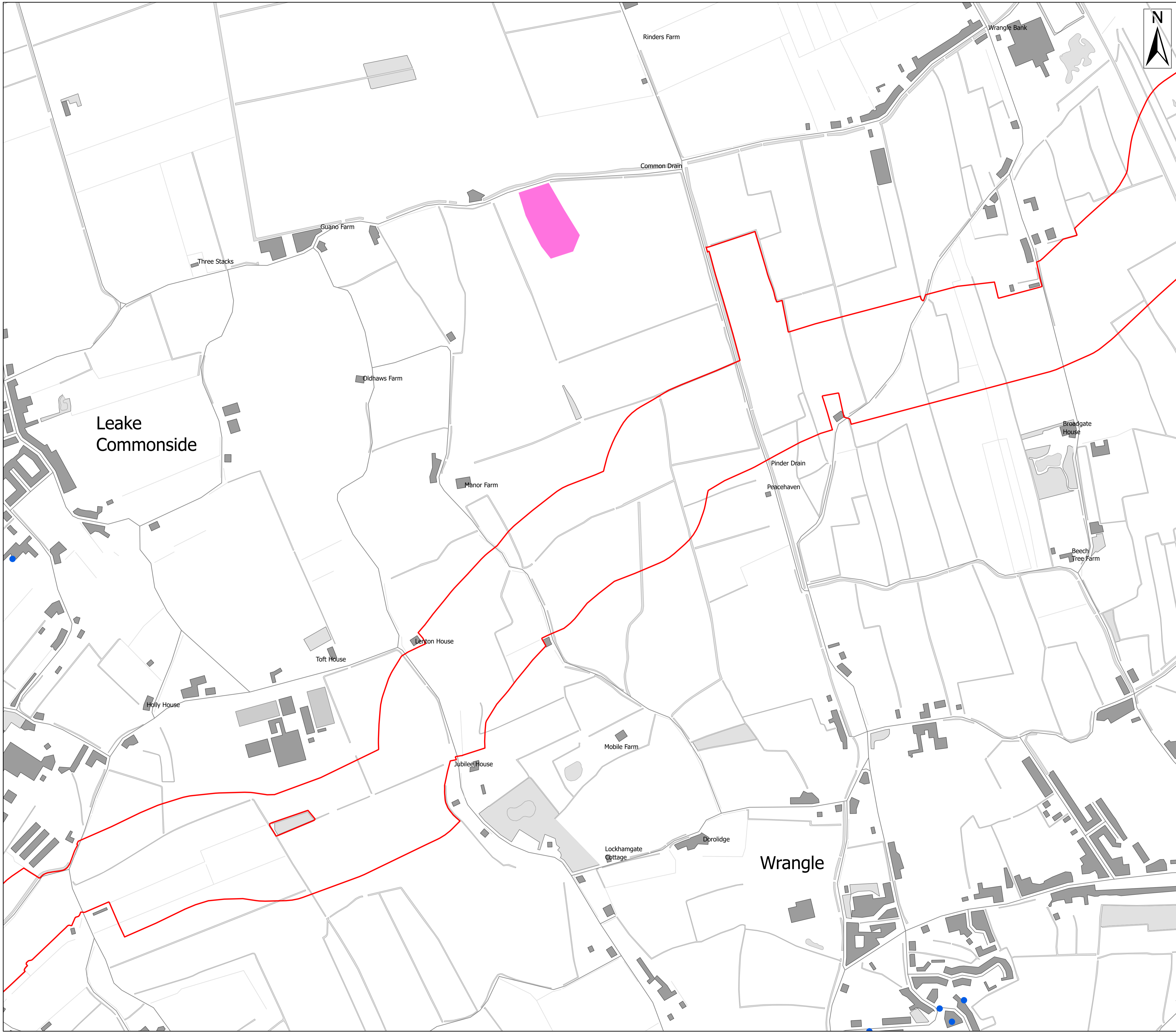
Drawing No: PP1-ODOW-DEV-CS-PLN-0006

Drawing 29 of 33 Page Size: A1

Rev No:	Date	Description	Drawn	Checked	Approved
V1	30.05.2023	First Issue	JB/HM/SR	PM	DW



This document may only be used for the purpose for which it was commissioned and in accordance with the terms of engagement for that commission. Unauthorised use of this document in any form whatsoever is prohibited.



Legend

- PEIR Boundary
- Scheduled Monuments
- Listed Buildings

Source:
 Contains Esri UK, Esri, HERE, Garmin, Foursquare, FAO, METI/NASA, USGS, Esri Community Maps Contributors, Esri UK, Esri, HERE, Garmin, Foursquare, GeoTechnologies, Inc, METI/NASA, USGS.
 Contains OS data @ Crown Copyright and database right 2022. All rights reserved.

Notes:
 Route: Weston Marsh Rev1A

Status:
 FINAL

Onshore Coordinate System
 Datum: OSGB 1936
 Spheroid: Airy 1830
 Projection: British National Grid
 Central Meridian: 2 W
 Vertical Reference: Newlyn

0 0.1 0.2 0.3 0.4 0.5 km Scale: 1:5,000

**Outer Dowsing Offshore Wind
 2.06 Historic Environment Plan Onshore
 Phase 2 Consultation**

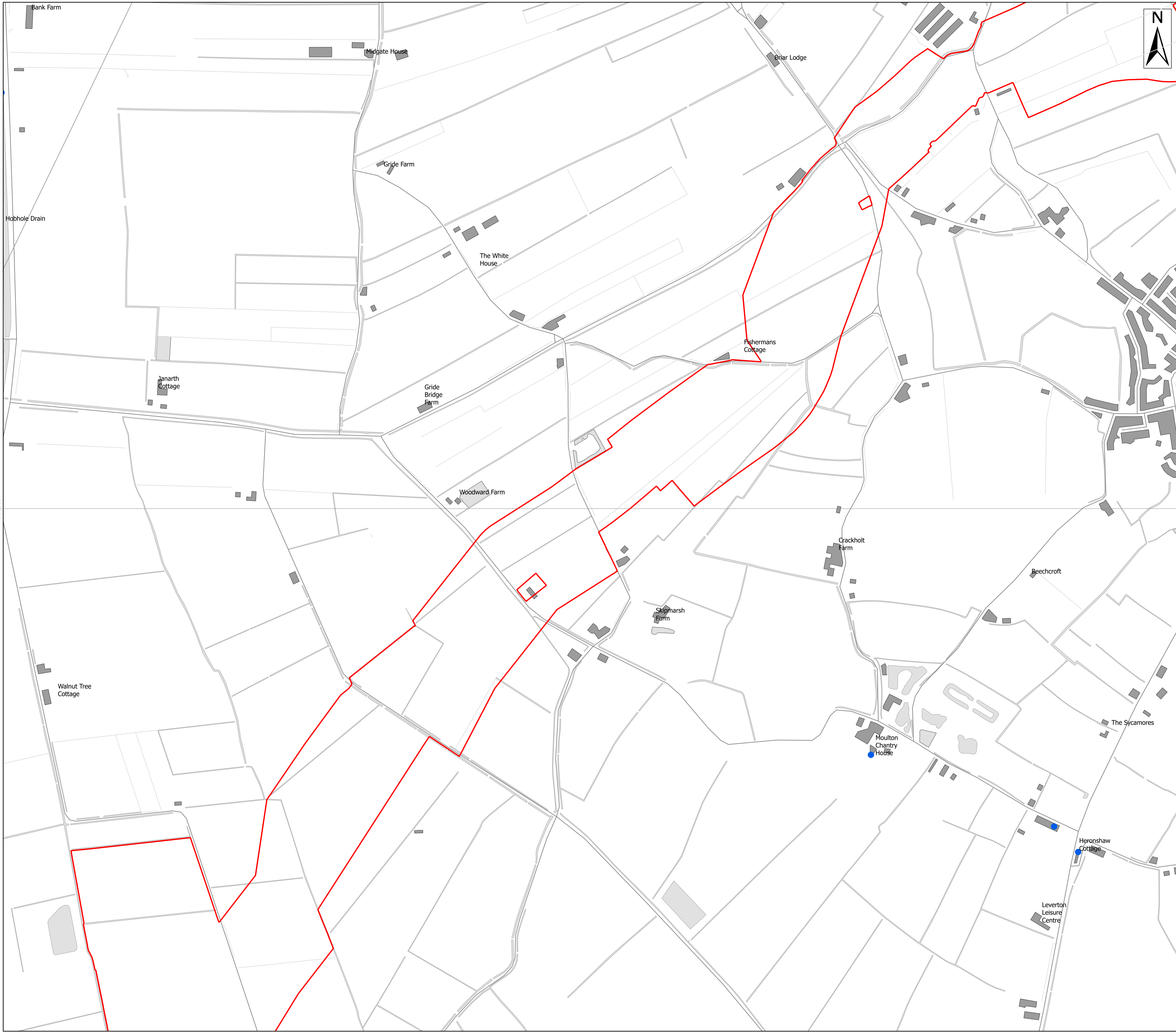
Drawing No: PP1-ODOW-DEV-CS-PLN-0006

Drawing 30 of 33 Page Size: A1

Rev No:	Date	Description	Drawn	Checked	Approved
V1	30.05.2023	First Issue	JB/HM/SR	PM	DW

**OUTER DOWSING
 OFFSHORE WIND**

This document may only be used for the purpose for which it was commissioned and in accordance with the terms of engagement for that commission. Unauthorised use of this document in any form whatsoever is prohibited.



Legend

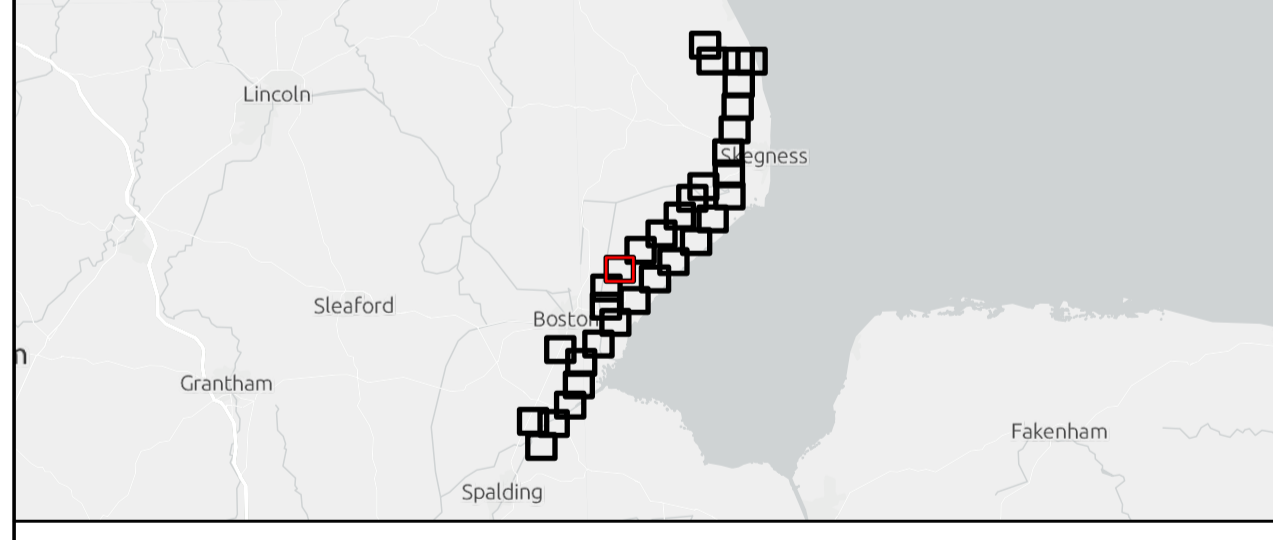
- PEIR Boundary
- Listed Buildings

Source:
 Contains Esri UK, Esri, HERE, Garmin, Foursquare, FAO, METI/NASA, USGS, Esri Community Maps Contributors, Esri UK, Esri, HERE, Garmin, Foursquare, GeoTechnologies, Inc, METI/NASA, USGS.
 Contains OS data @ Crown Copyright and database right 2022. All rights reserved.

Notes:
 Route: Weston Marsh Rev1A

Status:
 FINAL

Onshore Coordinate System
 Datum: OSGB 1936
 Spheroid: Airy 1830
 Projection: British National Grid
 Central Meridian: 2 W
 Vertical Reference: Newlyn




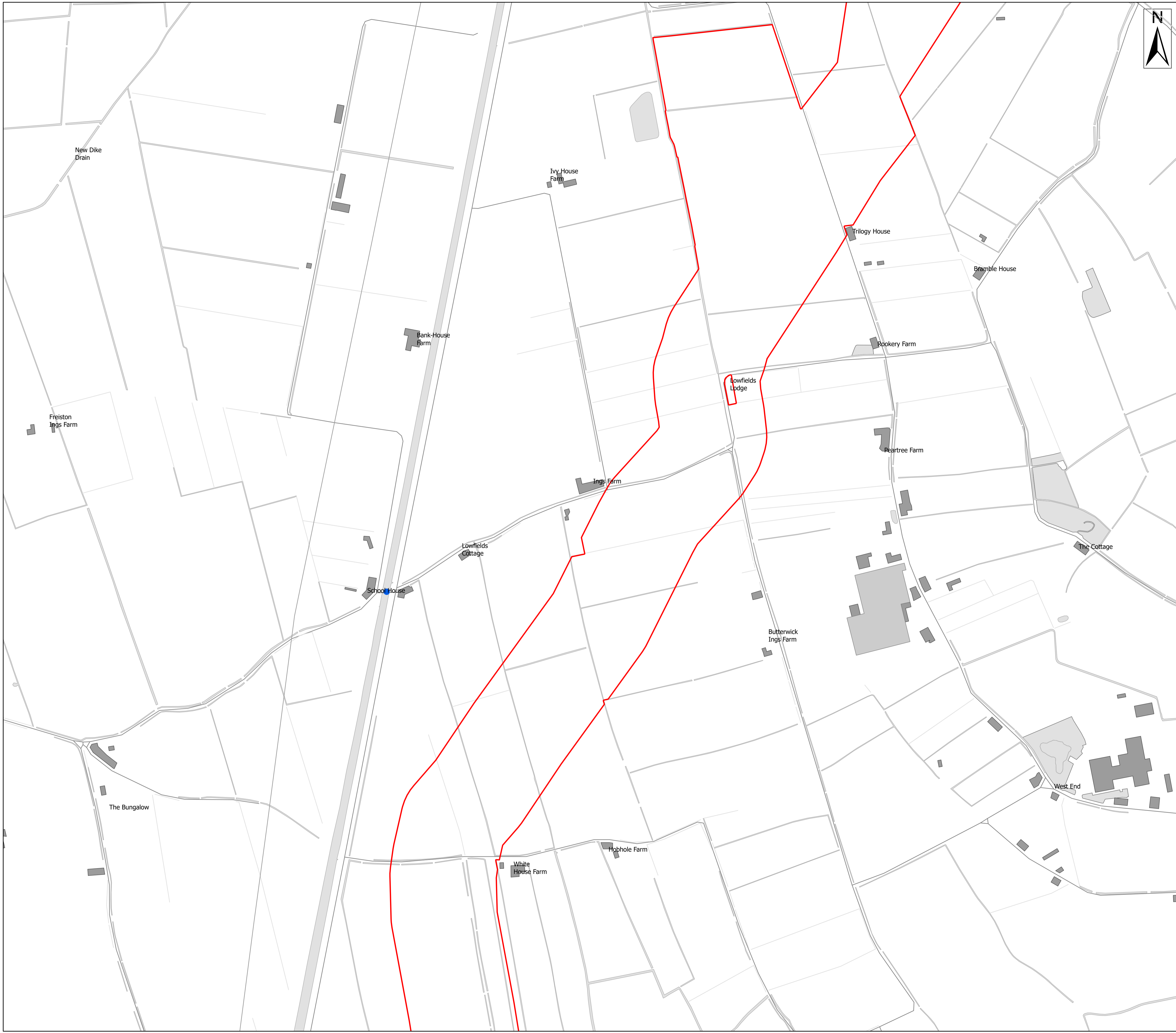
**Outer Dowsing Offshore Wind
 2.06 Historic Environment Plan Onshore
 Phase 2 Consultation**

Drawing No: PP1-ODOW-DEV-CS-PLN-0006

Drawing 31 of 33			Page Size: A1		
Rev No:	Date	Description	Drawn	Checked	Approved
V1	30.05.2023	First Issue	JB/HM/SR	PM	DW



This document may only be used for the purpose for which it was commissioned and in accordance with the terms of engagement for that commission. Unauthorised use of this document in any form whatsoever is prohibited.

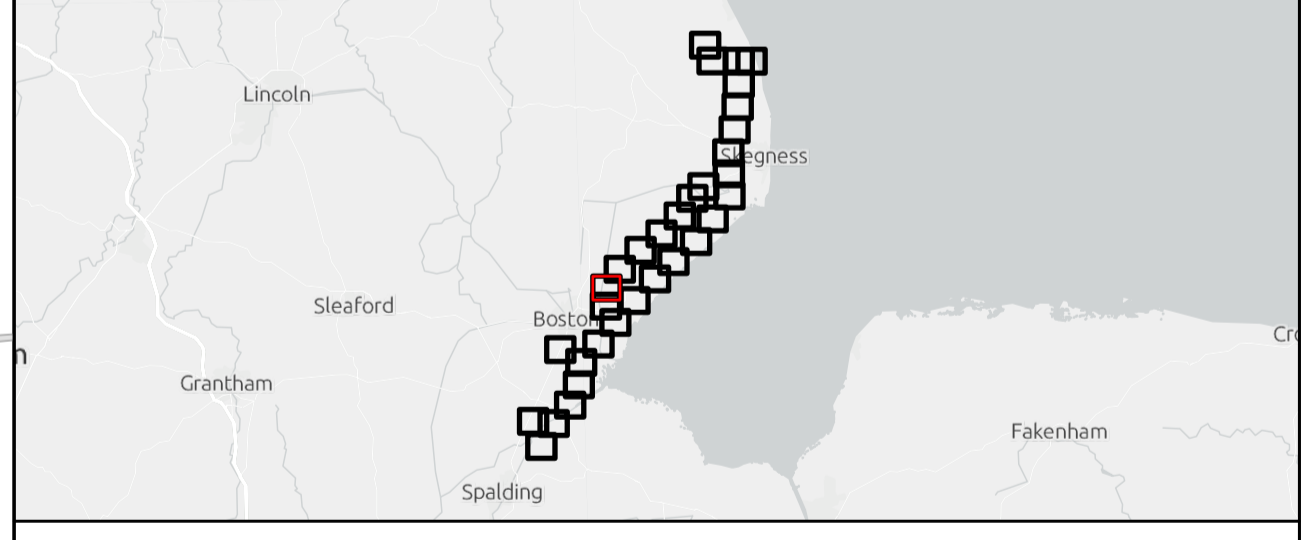
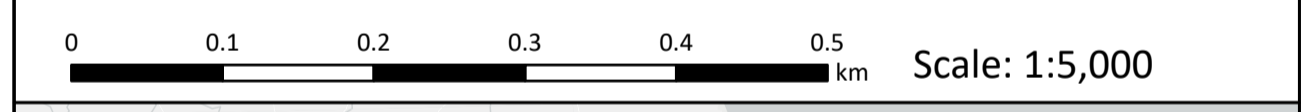


- Legend**
- PEIR Boundary
 - Listed Buildings

Source:
 Contains Esri UK, Esri, HERE, Garmin, Foursquare, FAO, METI/NASA, USGS, Esri Community Maps Contributors, Esri UK, Esri, HERE, Garmin, Foursquare, GeoTechnologies, Inc, METI/NASA, USGS.
 Contains OS data @ Crown Copyright and database right 2022. All rights reserved.

Notes: Route: Weston Marsh Rev1A	Status: FINAL
--	-------------------------

Onshore Coordinate System
 Datum: OSGB 1936
 Spheroid: Airy 1830
 Projection: British National Grid
 Central Meridian: 2 W
 Vertical Reference: Newlyn



Outer Dowsing Offshore Wind 2.06 Historic Environment Plan Onshore Phase 2 Consultation

Drawing No: PP1-ODOW-DEV-CS-PLN-0006

Drawing 32 of 33 Page Size: A1

Rev No:	Date	Description	Drawn	Checked	Approved
V1	30.05.2023	First Issue	JB/HM/SR	PM	DW



This document may only be used for the purpose for which it was commissioned and in accordance with the terms of engagement for that commission. Unauthorised use of this document in any form whatsoever is prohibited.



Legend

- PEIR Boundary
- Listed Buildings

Source:
 Contains Esri UK, Esri, HERE, Garmin, Foursquare, FAO, METI/NASA, USGS, Esri Community Maps Contributors, Esri UK, Esri, HERE, Garmin, Foursquare, GeoTechnologies, Inc, METI/NASA, USGS.
 Contains OS data @ Crown Copyright and database right 2022. All rights reserved.

Notes:
 Route: Weston Marsh Rev1A

Status:
 FINAL

Onshore Coordinate System
 Datum: OSGB 1936
 Spheroid: Airy 1830
 Projection: British National Grid
 Central Meridian: 2 W
 Vertical Reference: Newlyn

0 0.1 0.2 0.3 0.4 0.5 km Scale: 1:5,000

**Outer Dowsing Offshore Wind
 2.06 Historic Environment Plan Onshore
 Phase 2 Consultation**

Drawing No: PP1-ODOW-DEV-CS-PLN-0006

Drawing 33 of 33			Page Size: A1		
Rev No:	Date	Description	Drawn	Checked	Approved
V1	30.05.2023	First Issue	JB/HM/SR	PM	DW

OUTER DOWSING
 OFFSHORE WIND

This document may only be used for the purpose for which it was commissioned and in accordance with the terms of engagement for that commission. Unauthorised use of this document in any form whatsoever is prohibited.