

Outer Dowsing Offshore Wind Phase 2 Consultation Draft Crossing Plans - Onshore

Date: June 2023

Outer Dowsing Document No: 2.09

Internal Reference: PP1-ODOW-DEV-CS-PLN-0009

Rev: V1.0

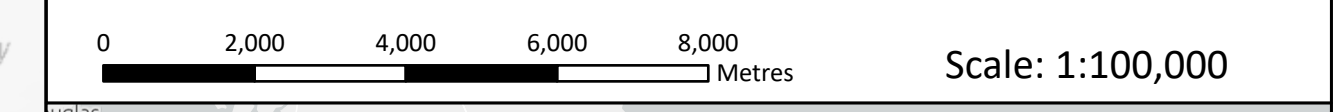


- Legend**
- Onshore PEIR Boundary
 - Onshore Segment Break
 - Lincolnshire Node OnSS Search Area
 - Weston Marsh North OnSS Search Area
 - Weston Marsh South OnSS Search Area

Source:
 Contains Esri UK, Esri, HERE, Garmin, FAO, NOAA, USGS.
 Contains OS data @ Crown Copyright and database right 2022. All rights reserved.

Notes:	Status:
---------------	----------------

Onshore Coordinate System
 Datum: OSGB 1936
 Spheroid: Airy 1830
 Projection: British National Grid
 Central Meridian: 2 W
 Vertical Reference: Newlyn



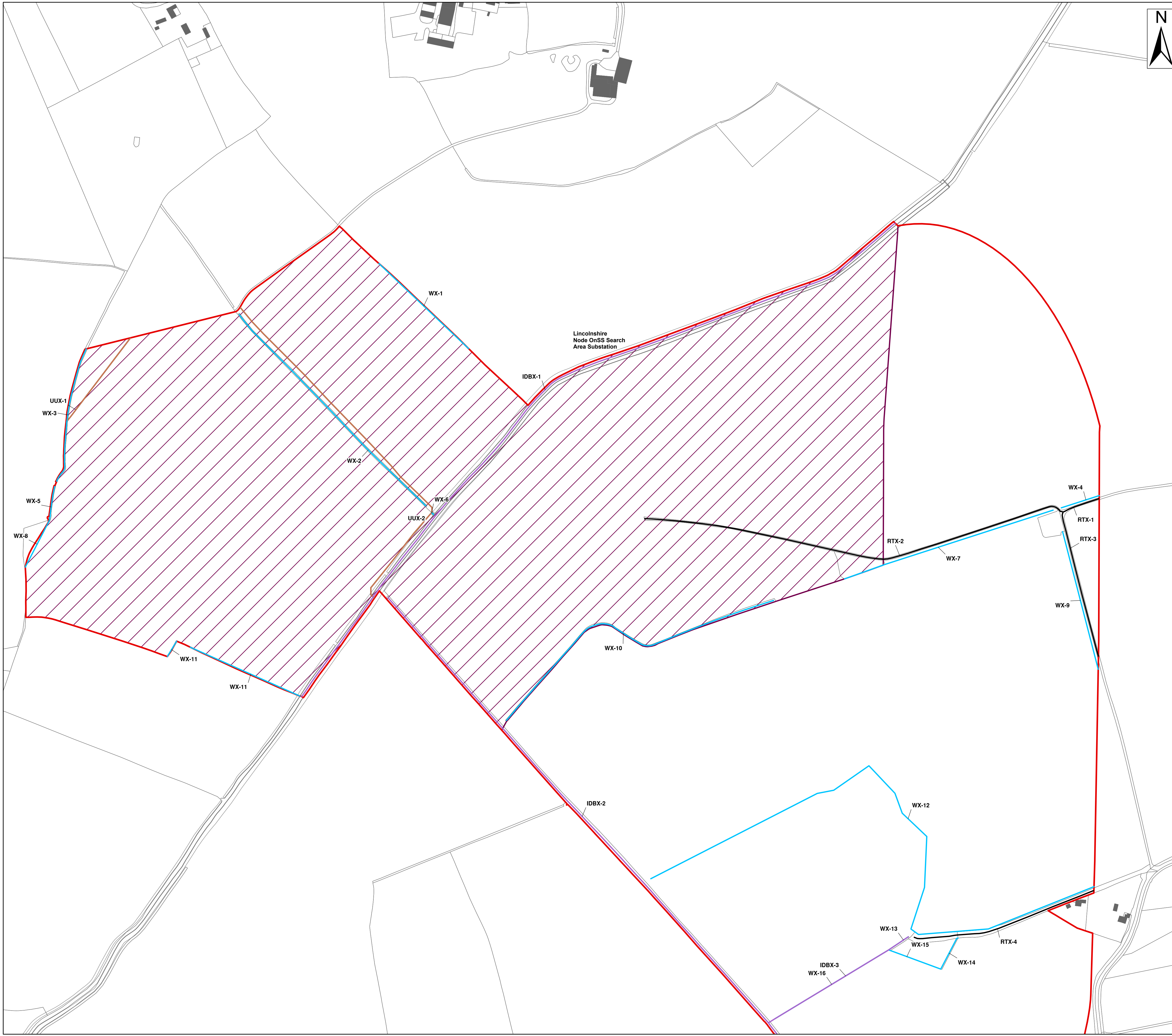
Outer Dowsing Offshore Wind 2.9 Crossing Schedule Plan (Onshore) Phase 2 Consultation

Drawing No: PP1-ODOW-DEV-CS-PLN-0009

Drawing 1 of 71			Page Size: A1		
Rev No:	Date	Description	Drawn	Checked	Approved
-	30.05.2023	First Issue	JRS	AG	DW



This document may only be used for the purpose for which it was commissioned and in accordance with the terms of engagement for that commission. Unauthorised use of this document in any form whatsoever is prohibited.

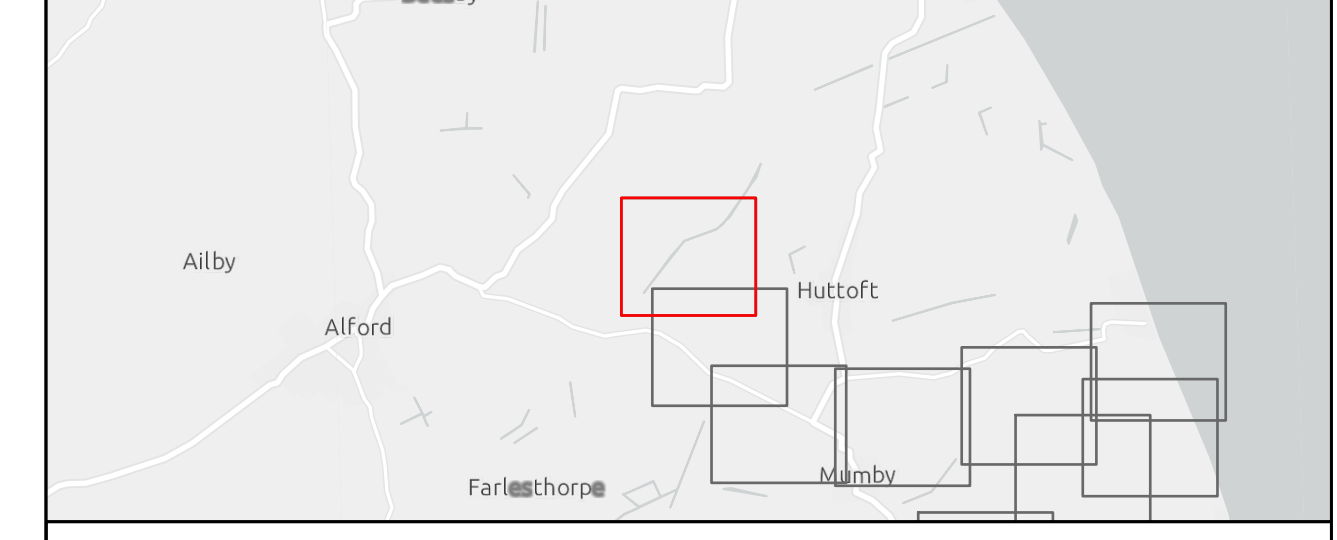
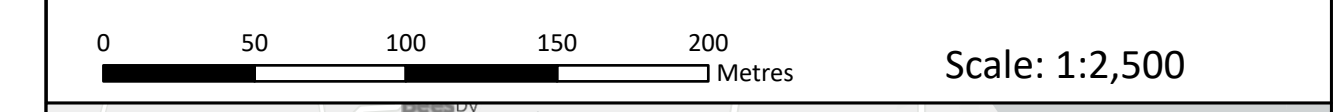


- Legend**
- Onshore PEIR Boundary
 - Lincolnshire Node OnSS Search Area
- Crossing Schedule**
- Internal Drainage Board Asset Crossing (IDBX)
 - Local Road or Access Track Crossing (RTX)
 - Underground Utilities Crossing (UUX)
 - Ordinary Watercourse Crossing (WX)

Source:
 Contains Esri UK, Esri, HERE, Garmin, Foursquare, GeoTechnologies, Inc, METI/
 NASA, USGS.
 Contains OS data @ Crown Copyright and database right 2022. All rights reserved.

Notes:	Status:
--------	---------

Onshore Coordinate System
 Datum: OSGB 1936
 Spheroid: Airy 1830
 Projection: British National Grid
 Central Meridian: 2 W
 Vertical Reference: Newlyn



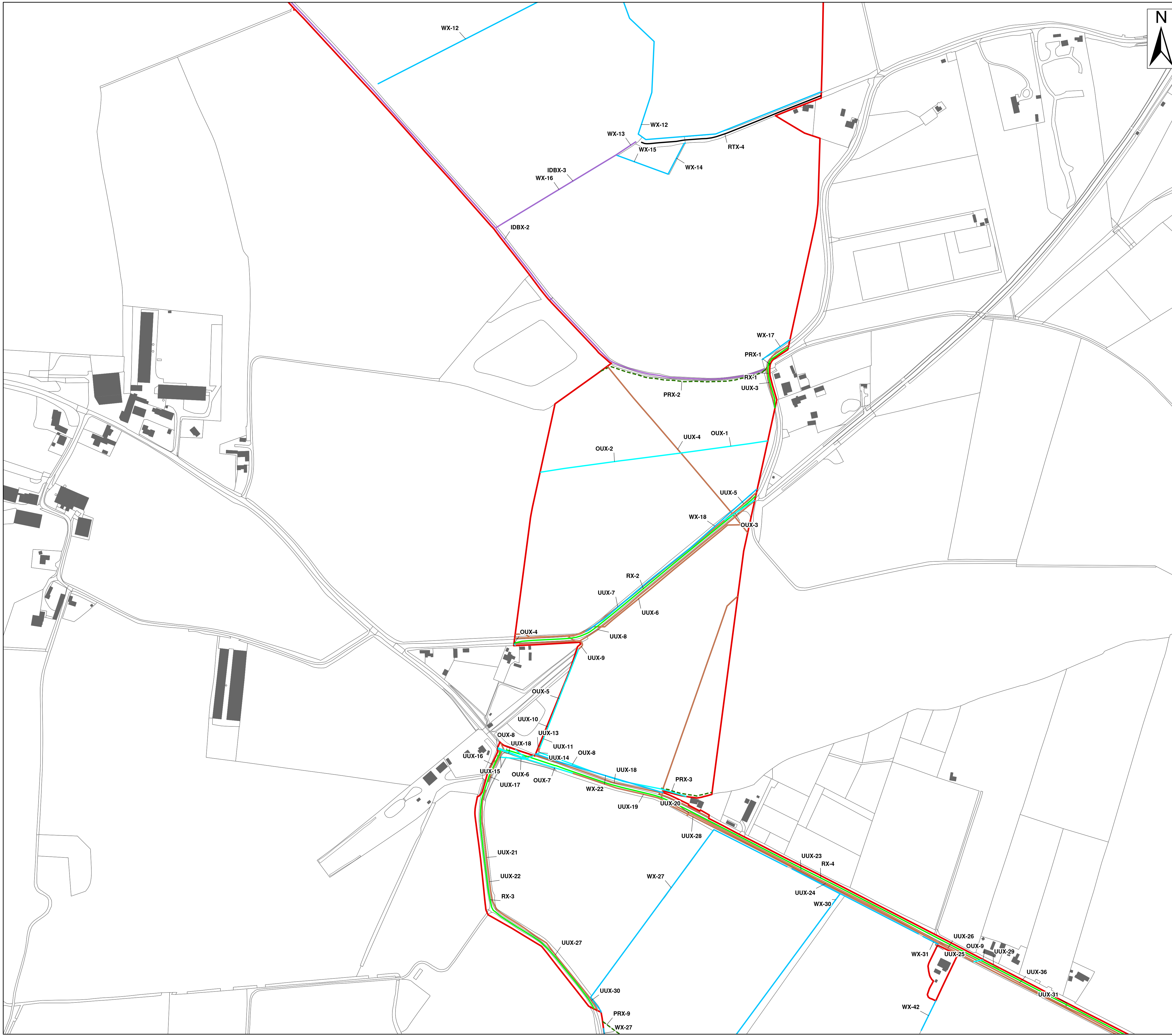
Outer Dowsing Offshore Wind 2.9 Crossing Schedule Plan (Onshore) Phase 2 Consultation

Drawing No: PP1-ODOW-DEV-CS-PLN-0009

Drawing 2 of 71			Page Size: A1		
Rev No:	Date	Description	Drawn	Checked	Approved
-	30.05.2023	First Issue	JRS	AG	DW



This document may only be used for the purpose for which it was commissioned and in accordance with the terms of engagement for that commission. Unauthorised use of this document in any form whatsoever is prohibited.

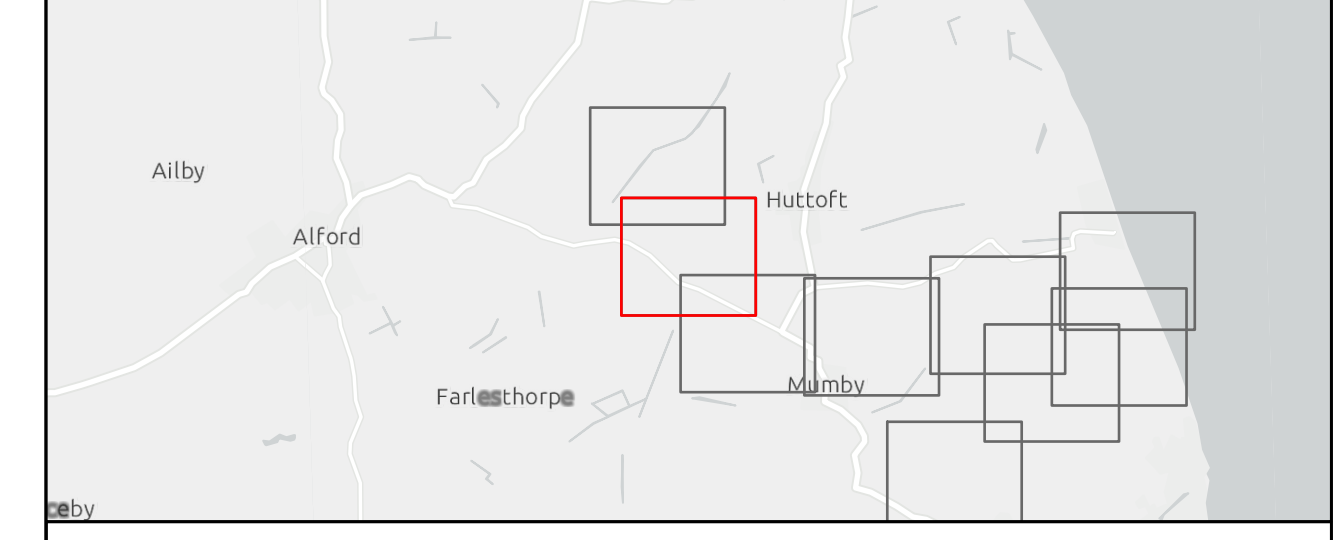
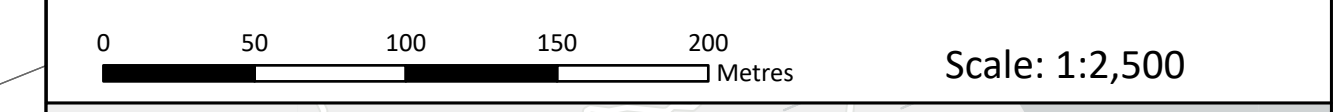


- Legend**
- ▬ Onshore PEIR Boundary
 - Crossing Schedule**
 - - - Public Right of Way (PRX)
 - ▬ Internal Drainage Board Asset Crossing (IDBX)
 - ▬ Local Road or Access Track Crossing (RTX)
 - ▬ Overhead Utilities Crossing (OUX)
 - ▬ Main Road Crossing (RX)
 - ▬ Underground Utilities Crossing (UUX)
 - ▬ Ordinary Watercourse Crossing (WX)

Source:
 Contains Esri UK, Esri, HERE, Garmin, Foursquare, GeoTechnologies, Inc, METI/
 NASA, USGS.
 Contains OS data @ Crown Copyright and database right 2022. All rights reserved.

Notes:	Status:
--------	---------

Onshore Coordinate System
 Datum: OSGB 1936
 Spheroid: Airy 1830
 Projection: British National Grid
 Central Meridian: 2 W
 Vertical Reference: Newlyn



Outer Dowsing Offshore Wind 2.9 Crossing Schedule Plan (Onshore) Phase 2 Consultation

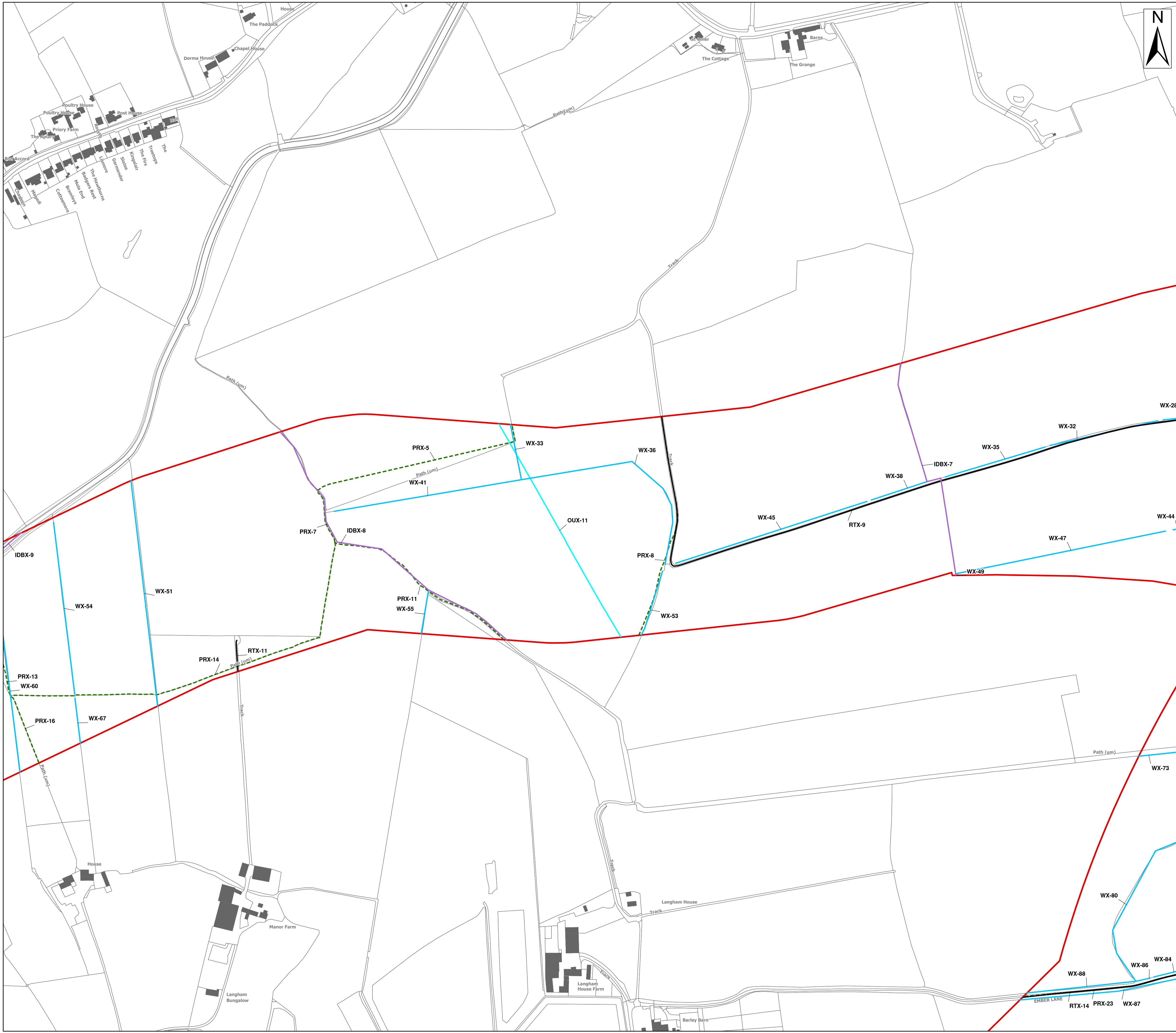
Drawing No: PP1-ODOW-DEV-CS-PLN-0009

Drawing 3 of 71 Page Size: A1

Rev No:	Date	Description	Drawn	Checked	Approved
-	30.05.2023	First Issue	JRS	AG	DW



This document may only be used for the purpose for which it was commissioned and in accordance with the terms of engagement for that commission. Unauthorised use of this document in any form whatsoever is prohibited.



Legend

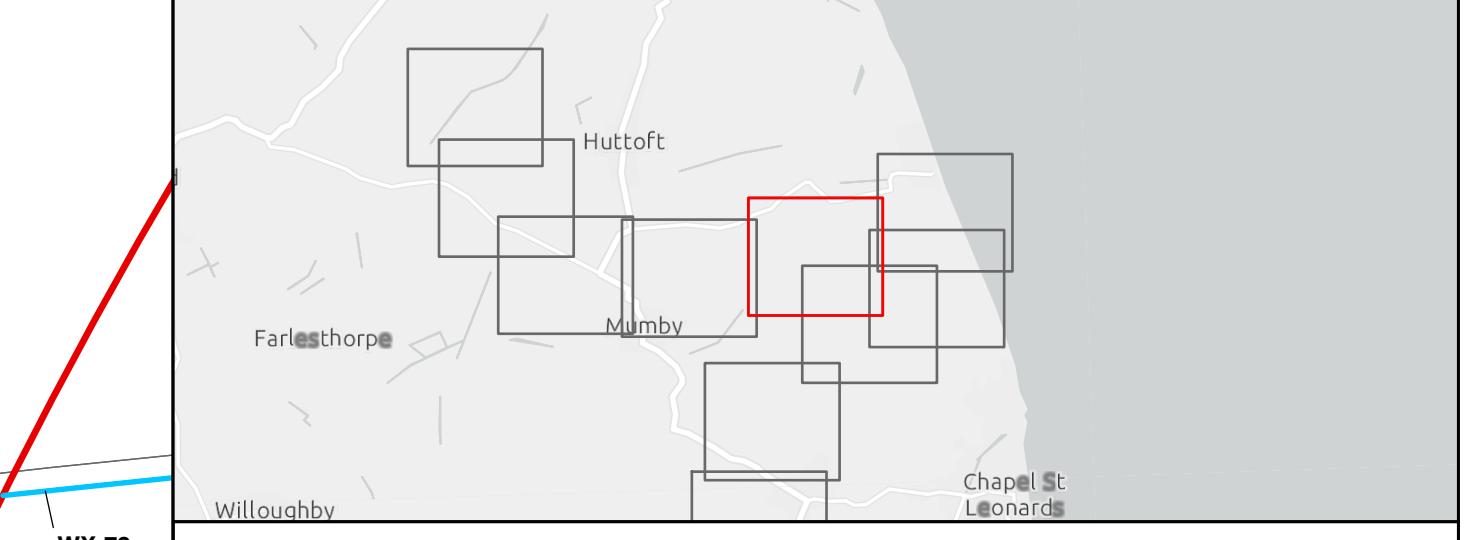

- Onshore PEIR Boundary
- - - Public Right of Way (PRX)
- Internal Drainage Board Asset Crossing (IDBX)
- Local Road or Access Track Crossing (RTX)
- Overhead Utilities Crossing (OUX)
- Ordinary Watercourse Crossing (WX)

Source:
 Contains Esri UK, Esri, HERE, Garmin, Foursquare, GeoTechnologies, Inc, METI/
 NASA, USGS.
 Contains OS data @ Crown Copyright and database right 2022. All rights reserved.

Notes:

Status:

Onshore Coordinate System
 Datum: OSGB 1936
 Spheroid: Airy 1830
 Projection: British National Grid
 Central Meridian: 2 W
 Vertical Reference: Newlyn



Outer Dowsing Offshore Wind 2.9 Crossing Schedule Plan (Onshore) Phase 2 Consultation

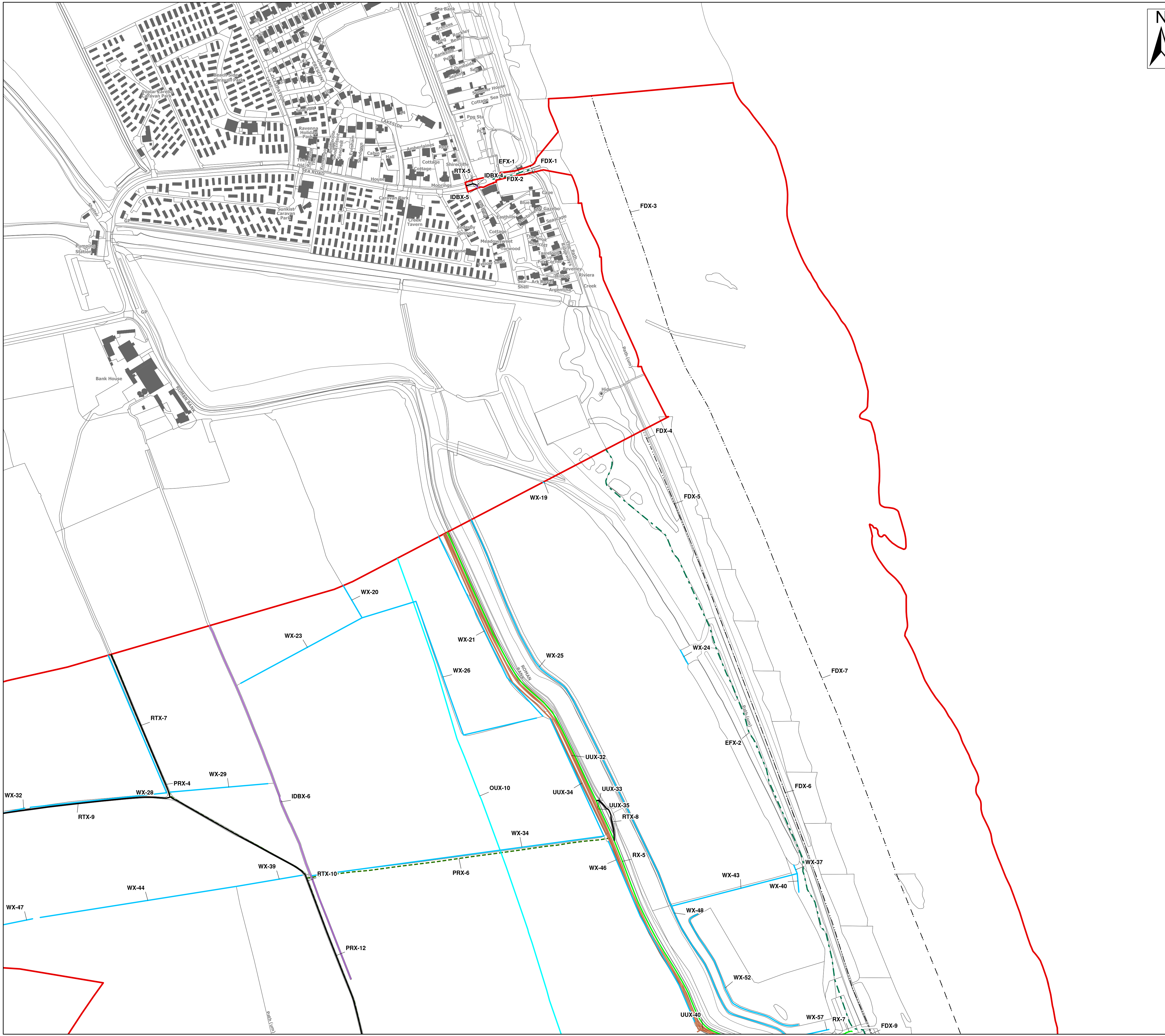
Drawing No: PP1-ODOW-DEV-CS-PLN-0009

Drawing 6 of 71 Page Size: A1

Rev No:	Date	Description	Drawn	Checked	Approved
-	30.05.2023	First Issue	JRS	AG	DW



This document may only be used for the purpose for which it was commissioned and in accordance with the terms of engagement for that commission. Unauthorised use of this document in any form whatsoever is prohibited.

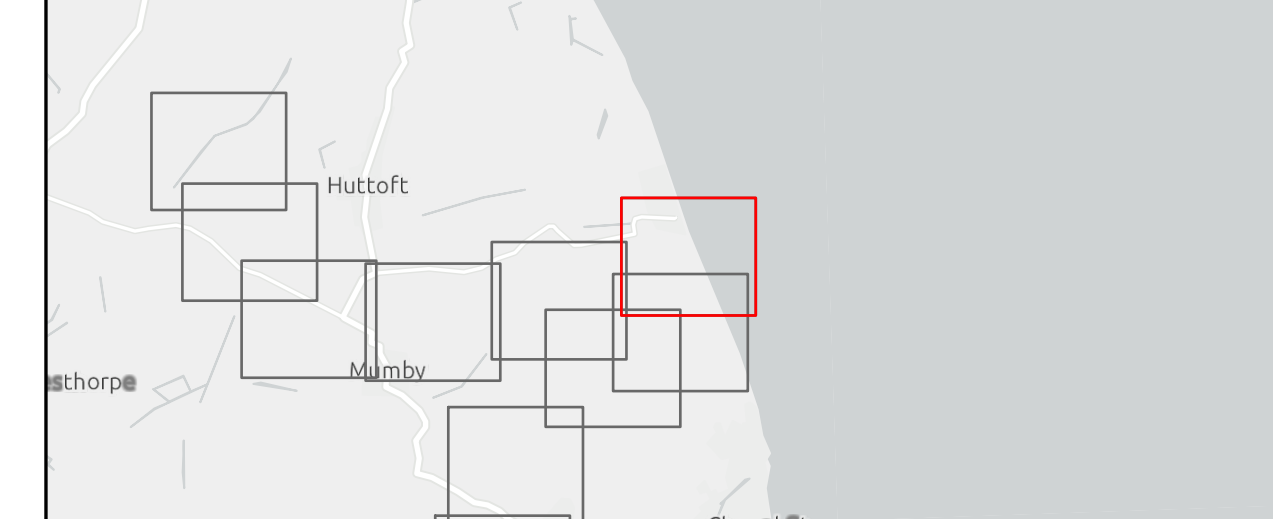



- Legend**
- Onshore PEIR Boundary
 - England Coast Path Crossing (EFX)
 - Public Right of Way (PRX)
 - Internal Drainage Board Asset Crossing (IDBX)
 - Local Road or Access Track Crossing (RTX)
 - Overhead Utilities Crossing (OUX)
 - Main Road Crossing (RX)
 - Underground Utilities Crossing (UUX)
 - Ordinary Watercourse Crossing (WX)
 - Environment Agency Flood Defence Crossing (FDX)

Source:
 Contains Esri UK, Esri, HERE, Garmin, Foursquare, GeoTechnologies, Inc, METI/
 NASA, USGS.
 Contains OS data @ Crown Copyright and database right 2022. All rights reserved.

Notes:	Status:
--------	---------

Onshore Coordinate System
 Datum: OSGB 1936
 Spheroid: Airy 1830
 Projection: British National Grid
 Central Meridian: 2 W
 Vertical Reference: Newlyn




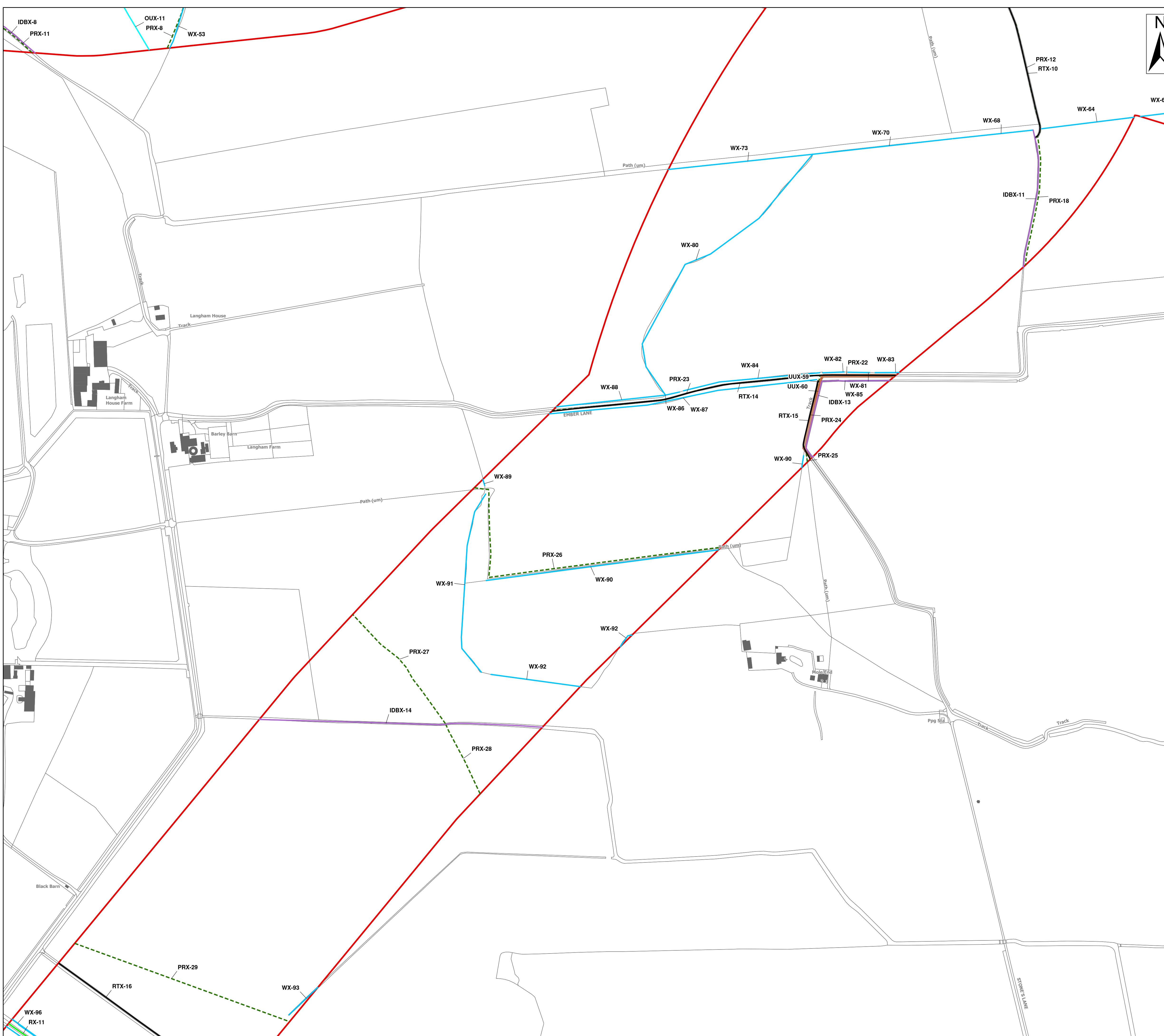
Outer Dowsing Offshore Wind 2.9 Crossing Schedule Plan (Onshore) Phase 2 Consultation

Drawing No: PP1-ODOW-DEV-CS-PLN-0009

Drawing 7 of 71			Page Size: A1		
Rev No:	Date	Description	Drawn	Checked	Approved
-	30.05.2023	First Issue	JRS	AG	DW



This document may only be used for the purpose for which it was commissioned and in accordance with the terms of engagement for that commission. Unauthorised use of this document in any form whatsoever is prohibited.

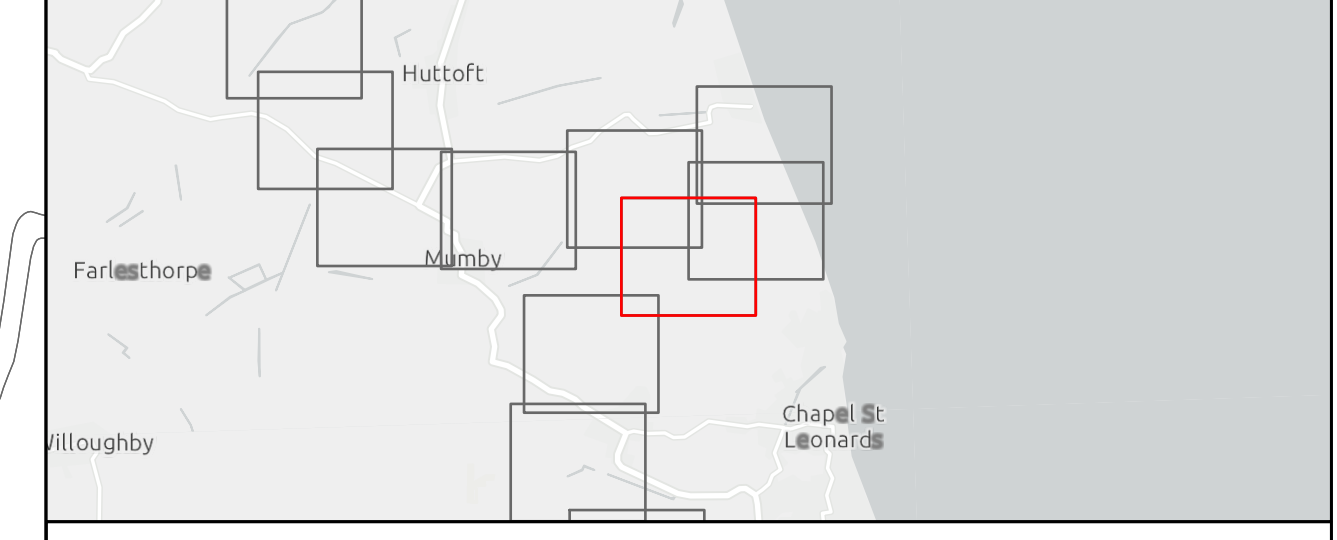
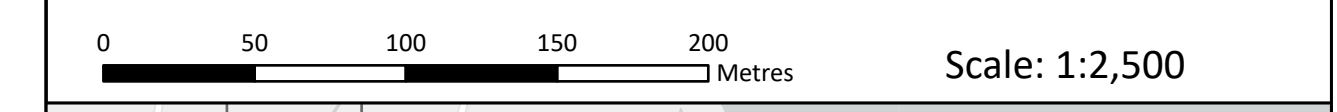


- Legend**
- Onshore PEIR Boundary
 - Public Right of Way (PRX)
 - Internal Drainage Board Asset Crossing (IDBX)
 - Local Road or Access Track Crossing (RTX)
 - Overhead Utilities Crossing (OUX)
 - Main Road Crossing (RX)
 - Underground Utilities Crossing (UUX)
 - Ordinary Watercourse Crossing (WX)

Source:
 Contains Esri UK, Esri, HERE, Garmin, Foursquare, GeoTechnologies, Inc, METI/
 NASA, USGS.
 Contains OS data @ Crown Copyright and database right 2022. All rights reserved.

Notes:	Status:

Onshore Coordinate System
 Datum: OSGB 1936
 Spheroid: Airy 1830
 Projection: British National Grid
 Central Meridian: 2 W
 Vertical Reference: Newlyn



Outer Dowsing Offshore Wind 2.9 Crossing Schedule Plan (Onshore) Phase 2 Consultation

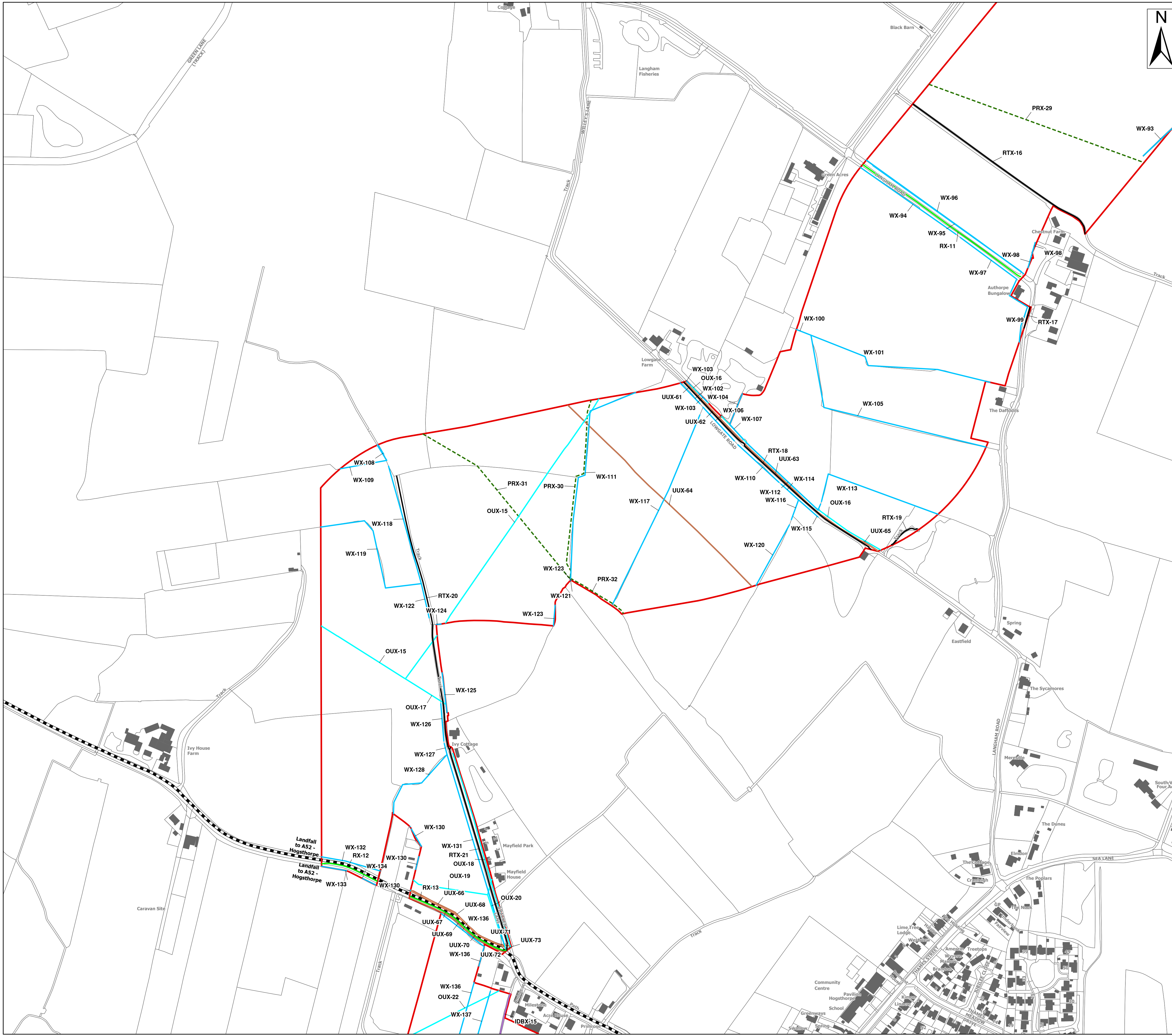
Drawing No: PP1-ODOW-DEV-CS-PLN-0009

Drawing 9 of 71 Page Size: A1

Rev No:	Date	Description	Drawn	Checked	Approved
-	30.05.2023	First Issue	JRS	AG	DW



This document may only be used for the purpose for which it was commissioned and in accordance with the terms of engagement for that commission. Unauthorised use of this document in any form whatsoever is prohibited.

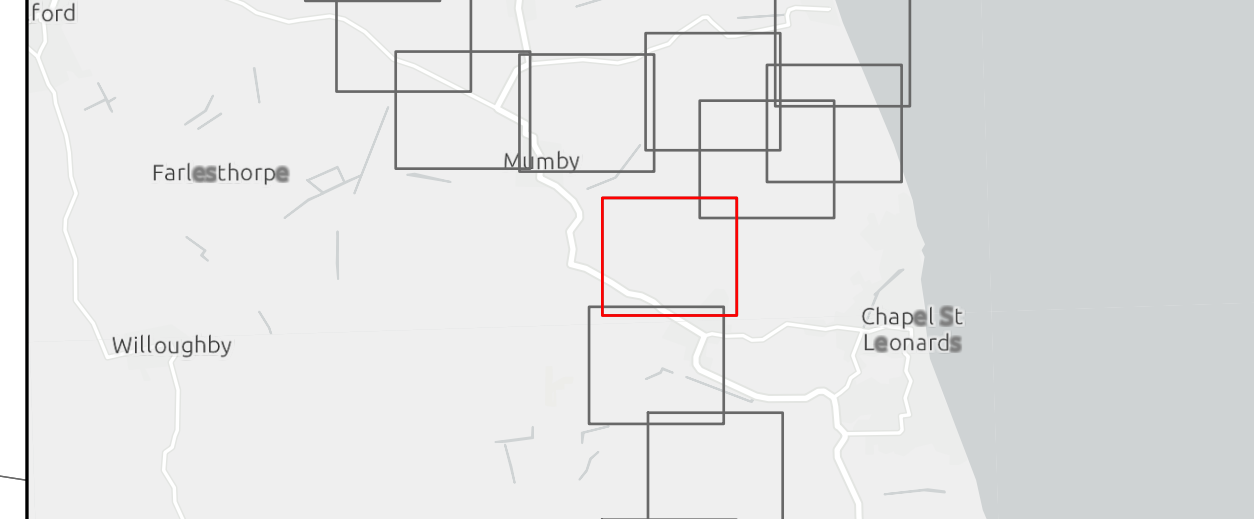



- Legend**
- ▬ Onshore PEIR Boundary
 - Onshore Segment Break
 - Public Right of Way (PRX)
 - Internal Drainage Board Asset Crossing (IDBX)
 - Local Road or Access Track Crossing (RTX)
 - Overhead Utilities Crossing (OUX)
 - Main Road Crossing (RX)
 - Underground Utilities Crossing (UUX)
 - Ordinary Watercourse Crossing (WX)

Source:
 Contains Esri UK, Esri, HERE, Garmin, Foursquare, GeoTechnologies, Inc, METI/
 NASA, USGS.
 Contains OS data @ Crown Copyright and database right 2022. All rights reserved.

Notes:	Status:
--------	---------

Onshore Coordinate System
 Datum: OSGB 1936
 Spheroid: Airy 1830
 Projection: British National Grid
 Central Meridian: 2 W
 Vertical Reference: Newlyn



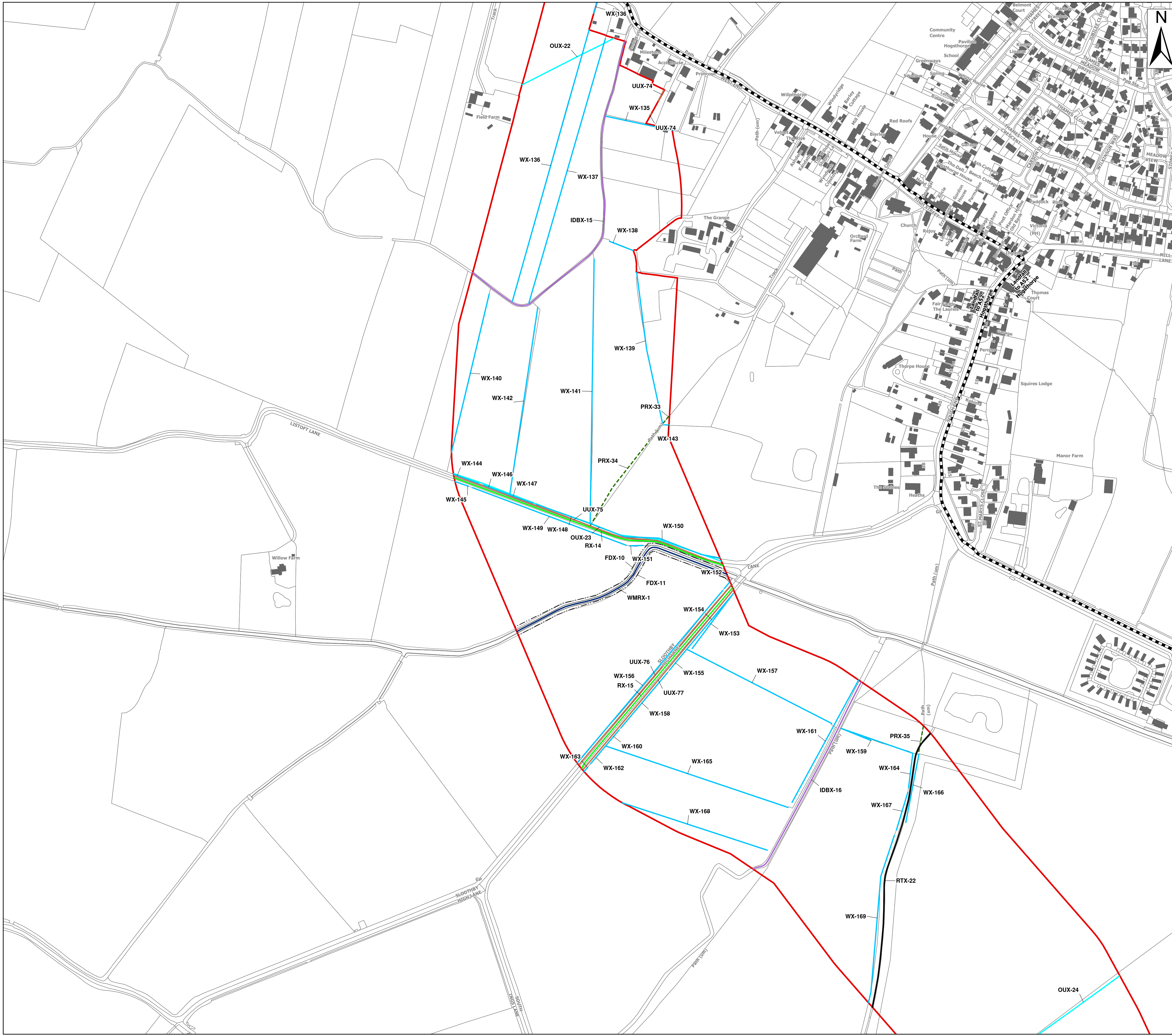
Outer Dowsing Offshore Wind 2.9 Crossing Schedule Plan (Onshore) Phase 2 Consultation

Drawing No: PP1-ODOW-DEV-CS-PLN-0009

Drawing 10 of 71			Page Size: A1		
Rev No:	Date	Description	Drawn	Checked	Approved
-	30.05.2023	First Issue	JRS	AG	DW



This document may only be used for the purpose for which it was commissioned and in accordance with the terms of engagement for that commission. Unauthorised use of this document in any form whatsoever is prohibited.



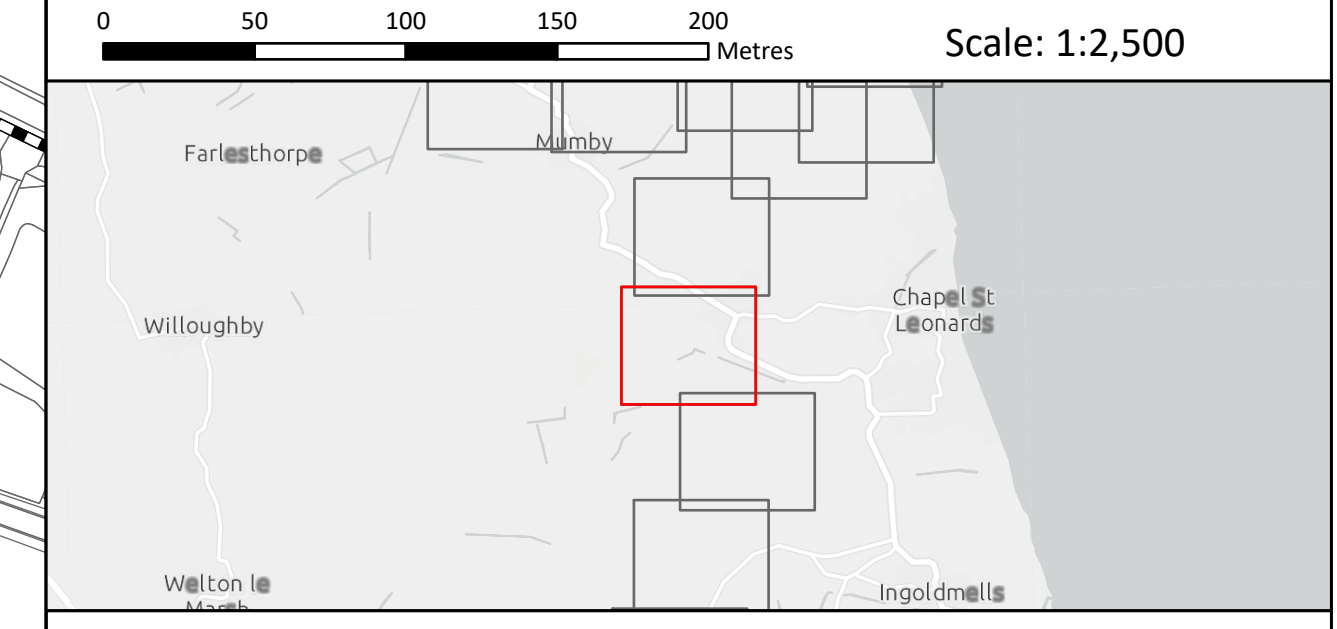

Legend

- ▬ Onshore PEIR Boundary
- ▬ Onshore Segment Break
- Crossing Schedule**
- ▬ Public Right of Way (PRX)
- ▬ Internal Drainage Board Asset Crossing (IDBX)
- ▬ Local Road or Access Track Crossing (RTX)
- ▬ Overhead Utilities Crossing (OUX)
- ▬ Main Road Crossing (RX)
- ▬ Underground Utilities Crossing (UUX)
- ▬ Ordinary Watercourse Crossing (WX)
- ▬ Environment Agency Flood Defence Crossing (FDX)
- ▬ Environment Agency Main River Crossing (WMRX)

Source:
 Contains Esri UK, Esri, HERE, Garmin, Foursquare, GeoTechnologies, Inc, METI/
 NASA, USGS.
 Contains OS data @ Crown Copyright and database right 2022. All rights reserved.

Notes:

Onshore Coordinate System
 Datum: OSGB 1936
 Spheroid: Airy 1830
 Projection: British National Grid
 Central Meridian: 2 W
 Vertical Reference: Newlyn



Outer Dowsing Offshore Wind 2.9 Crossing Schedule Plan (Onshore) Phase 2 Consultation

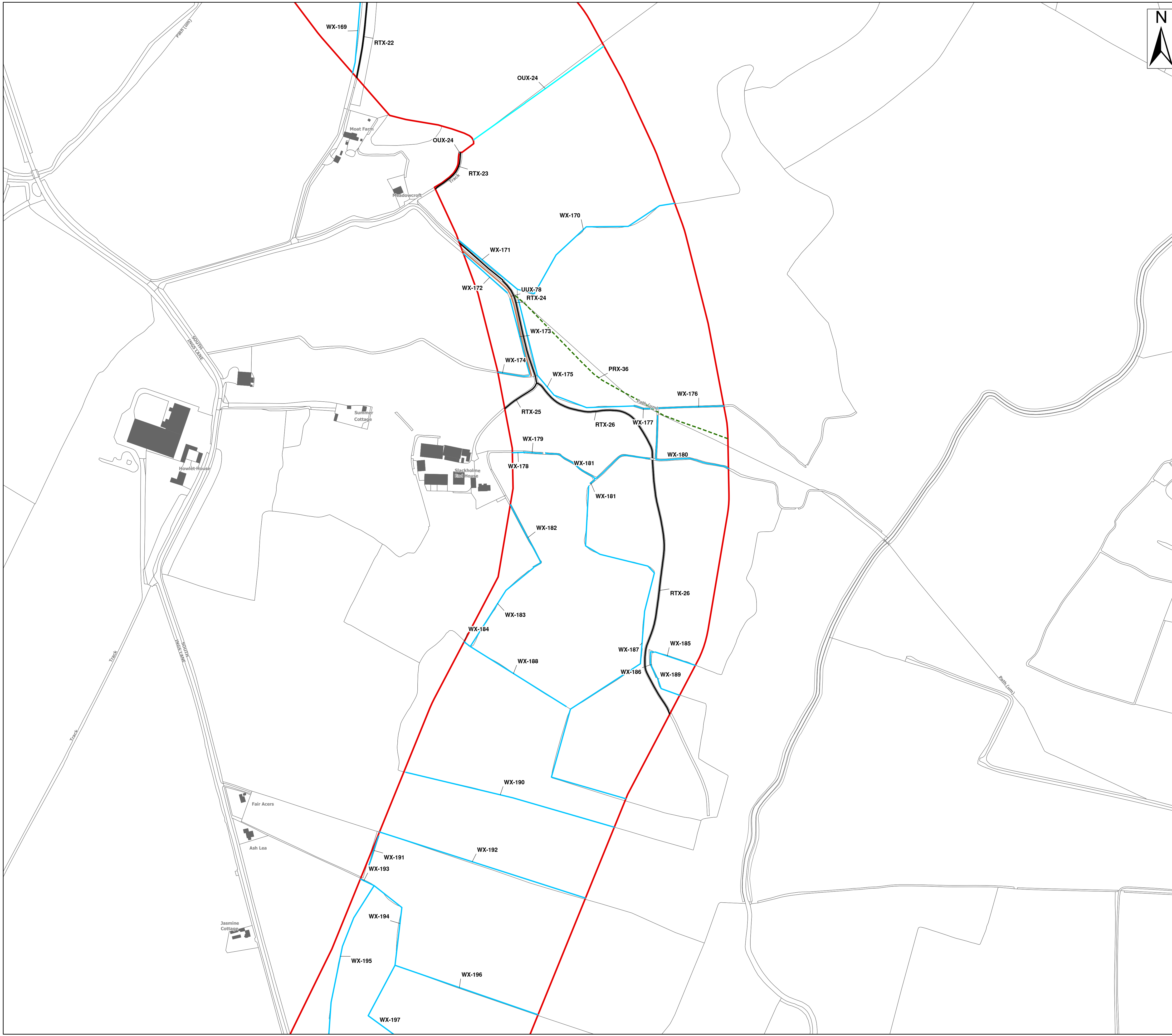
Drawing No: PP1-ODOW-DEV-CS-PLN-0009

Drawing 11 of 71 Page Size: A1

Rev No:	Date	Description	Drawn	Checked	Approved
-	30.05.2023	First Issue	JRS	AG	DW



This document may only be used for the purpose for which it was commissioned and in accordance with the terms of engagement for that commission. Unauthorised use of this document in any form whatsoever is prohibited.

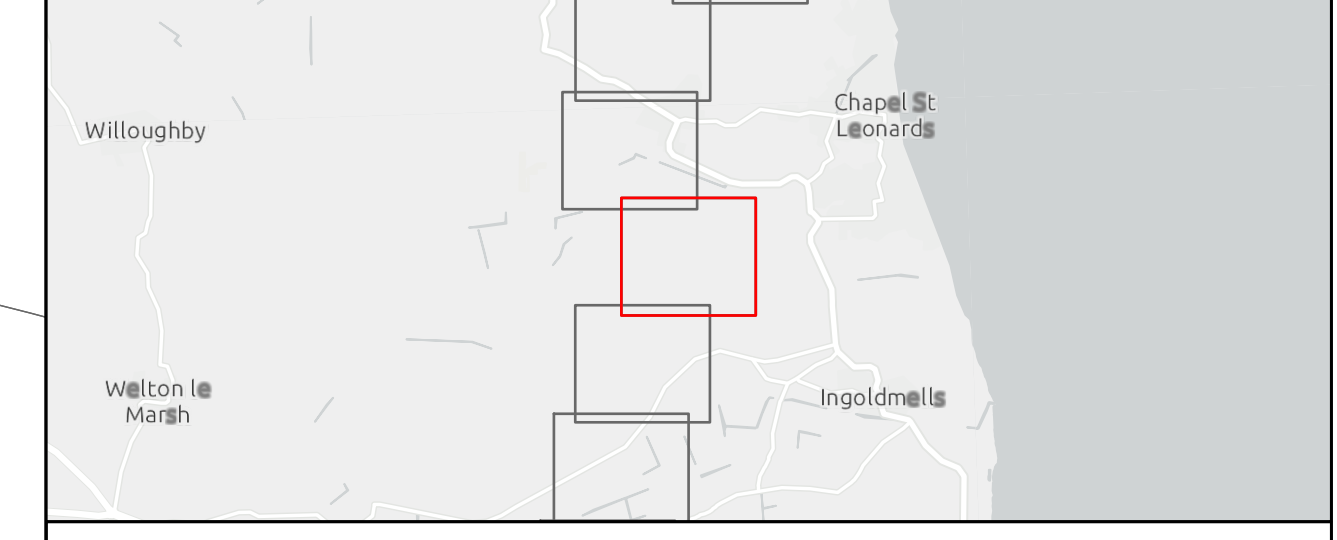
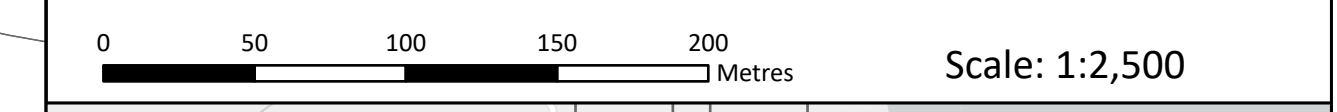


- Legend**
- ▬ Onshore PEIR Boundary
 - Crossing Schedule**
 - - - Public Right of Way (PRX)
 - ▬ Local Road or Access Track Crossing (RTX)
 - ▬ Overhead Utilities Crossing (OUX)
 - ▬ Underground Utilities Crossing (UUX)
 - ▬ Ordinary Watercourse Crossing (WX)

Source:
 Contains Esri UK, Esri, HERE, Garmin, Foursquare, GeoTechnologies, Inc, METI/
 NASA, USGS.
 Contains OS data © Crown Copyright and database right 2022. All rights reserved.

Notes:	Status:
--------	---------

Onshore Coordinate System
 Datum: OSGB 1936
 Spheroid: Airy 1830
 Projection: British National Grid
 Central Meridian: 2 W
 Vertical Reference: Newlyn



Outer Dowsing Offshore Wind 2.9 Crossing Schedule Plan (Onshore) Phase 2 Consultation

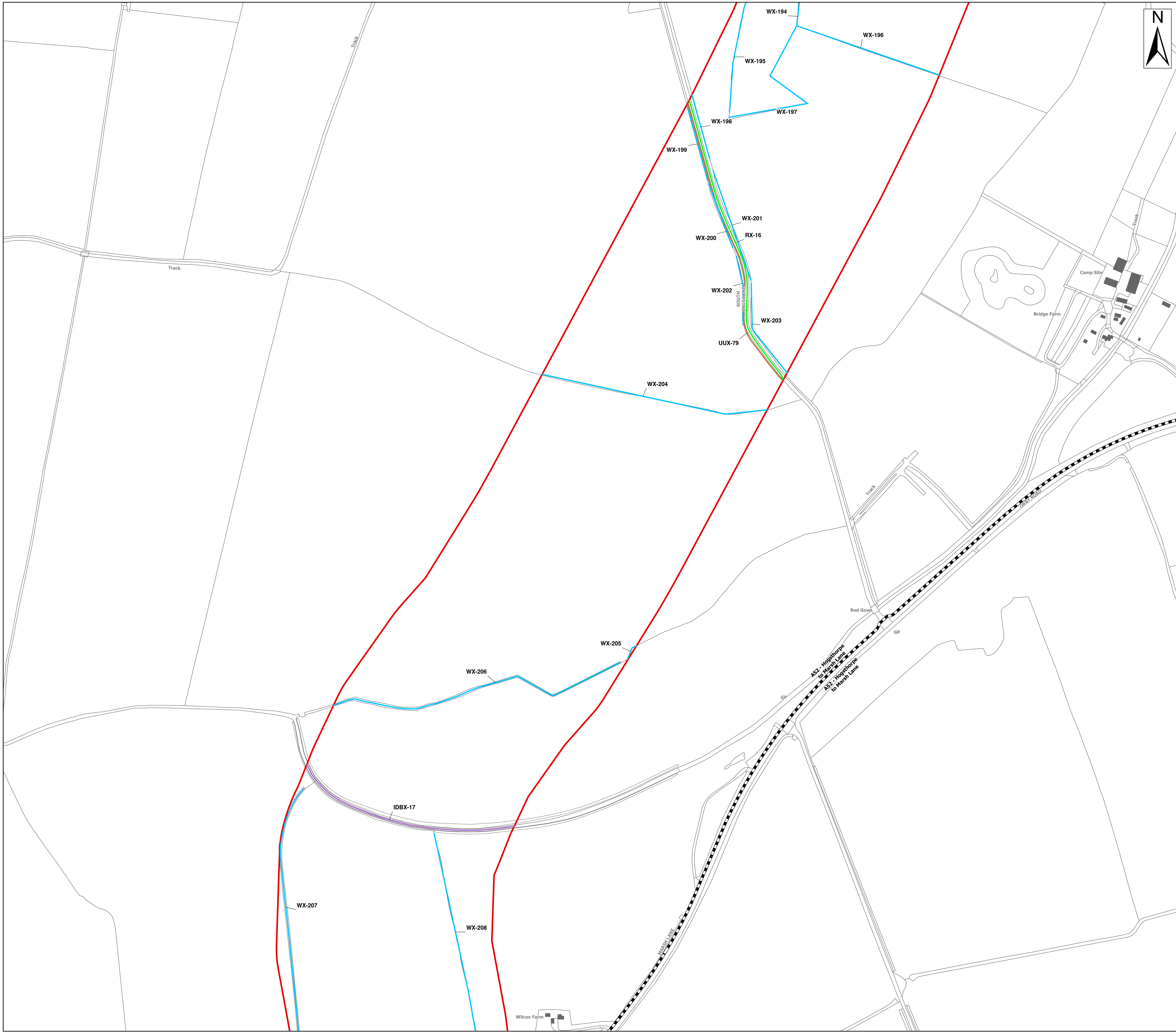
Drawing No: PP1-ODOW-DEV-CS-PLN-0009

Drawing 12 of 71 Page Size: A1

Rev No:	Date	Description	Drawn	Checked	Approved
-	30.05.2023	First Issue	JRS	AG	DW



This document may only be used for the purpose for which it was commissioned and in accordance with the terms of engagement for that commission. Unauthorised use of this document in any form whatsoever is prohibited.



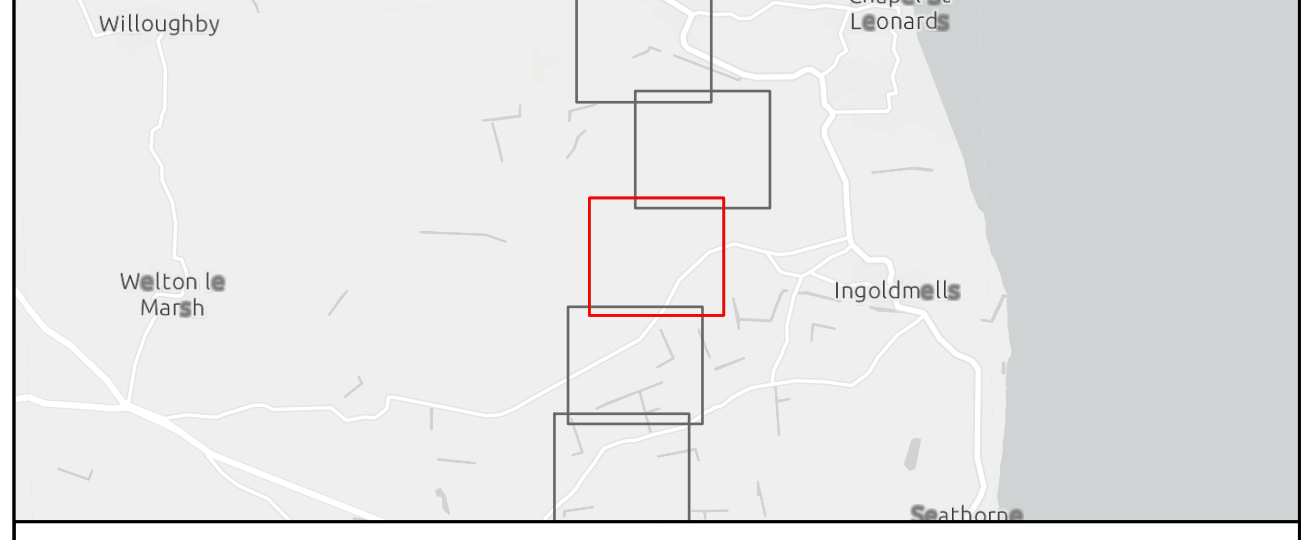
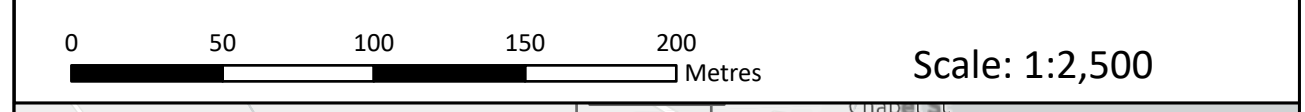
Legend

- ▬ Onshore PEIR Boundary
- Onshore Segment Break
- ▬ Internal Drainage Board Asset Crossing (IDBX)
- ▬ Main Road Crossing (RX)
- ▬ Underground Utilities Crossing (UUX)
- ▬ Ordinary Watercourse Crossing (WX)

Source:
 Contains Esri UK, Esri, HERE, Garmin, Foursquare, GeoTechnologies, Inc, METI/
 NASA, USGS.
 Contains OS data @ Crown Copyright and database right 2022. All rights reserved.

Notes:	Status:
--------	---------

Onshore Coordinate System
 Datum: OSGB 1936
 Spheroid: Airy 1830
 Projection: British National Grid
 Central Meridian: 2 W
 Vertical Reference: Newlyn



Outer Dowsing Offshore Wind 2.9 Crossing Schedule Plan (Onshore) Phase 2 Consultation

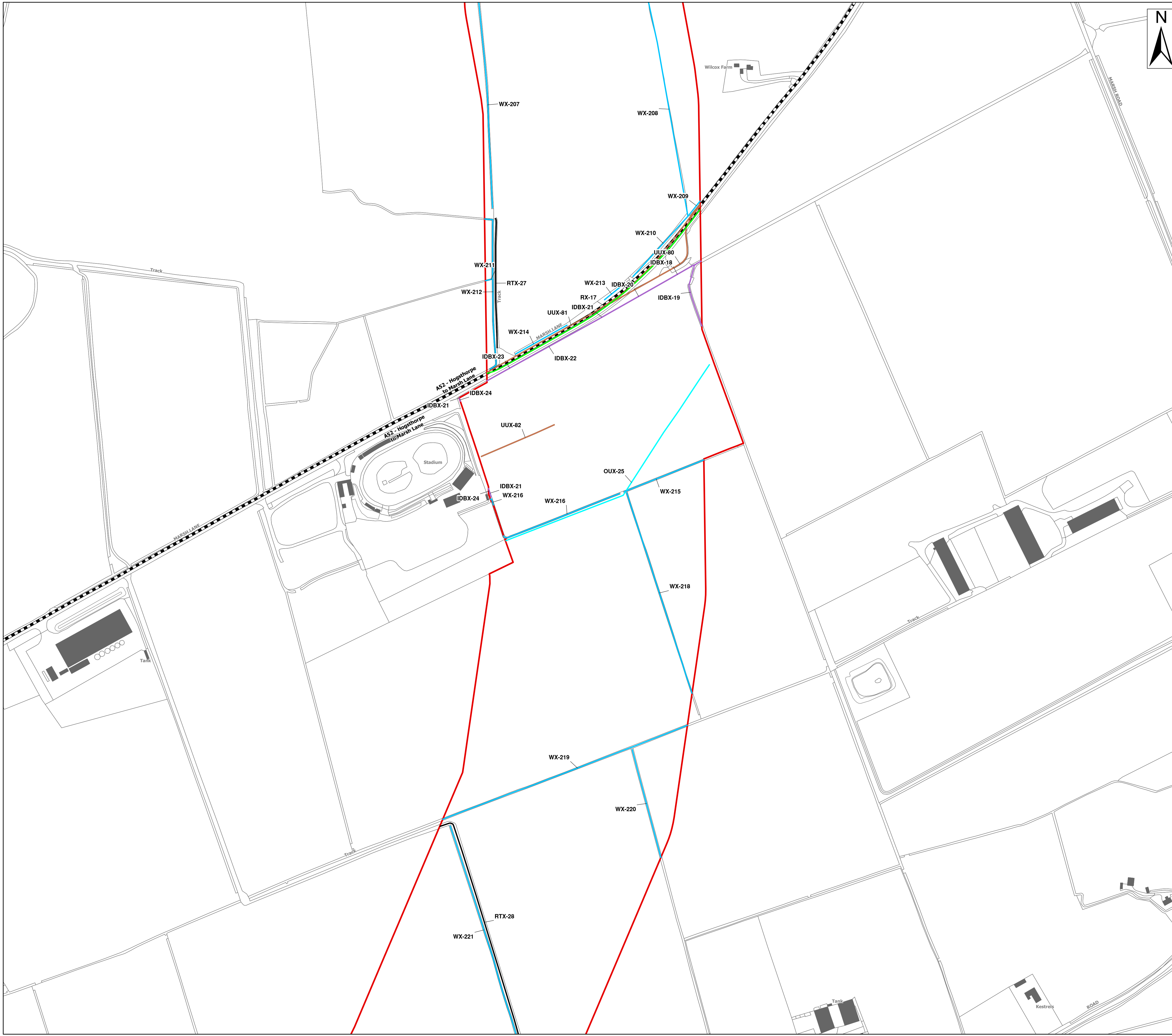
Drawing No: PP1-ODOW-DEV-CS-PLN-0009

Drawing 13 of 71 Page Size: A1

Rev No:	Date	Description	Drawn	Checked	Approved
-	30.05.2023	First Issue	JRS	AG	DW



This document may only be used for the purpose for which it was commissioned and in accordance with the terms of engagement for that commission. Unauthorised use of this document in any form whatsoever is prohibited.

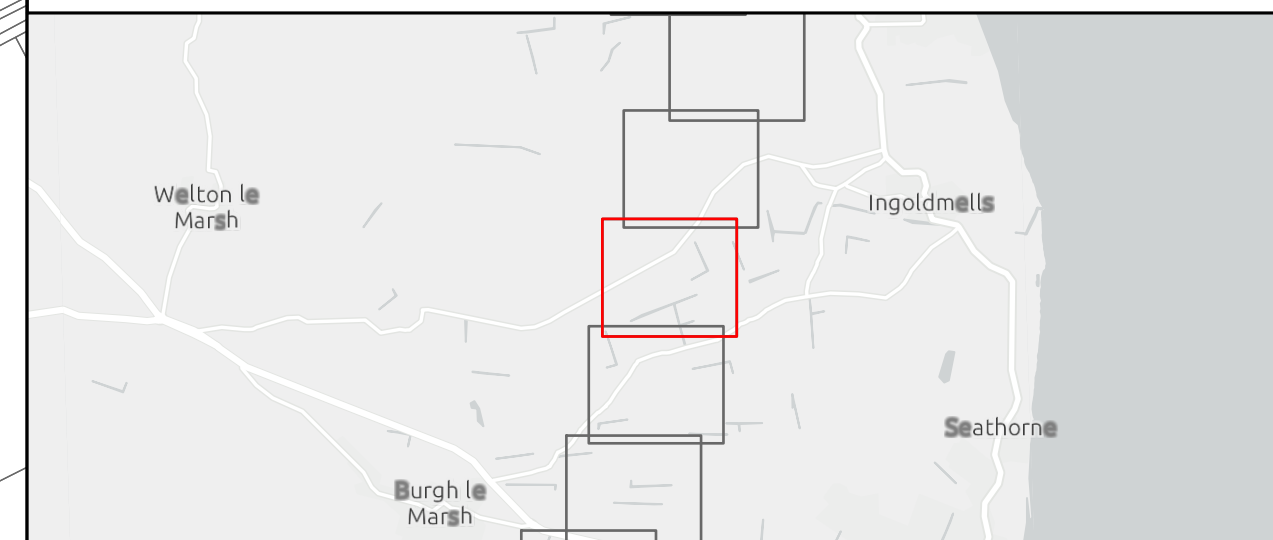
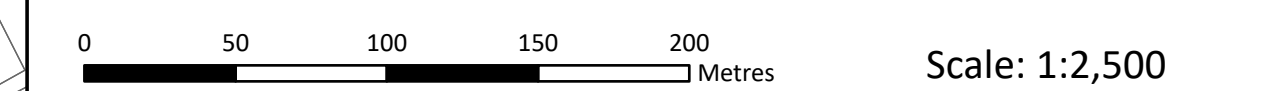


- Legend**
- ▬ Onshore PEIR Boundary
 - Onshore Segment Break
- Crossing Schedule**
- ▬ Internal Drainage Board Asset Crossing (IDBX)
 - ▬ Local Road or Access Track Crossing (RTX)
 - ▬ Overhead Utilities Crossing (OUX)
 - ▬ Main Road Crossing (RX)
 - ▬ Underground Utilities Crossing (UUX)
 - ▬ Ordinary Watercourse Crossing (WX)

Source:
 Contains Esri UK, Esri, HERE, Garmin, Foursquare, GeoTechnologies, Inc, METI/
 NASA, USGS.
 Contains OS data @ Crown Copyright and database right 2022. All rights reserved.

Notes:	Status:
--------	---------

Onshore Coordinate System
 Datum: OSGB 1936
 Spheroid: Airy 1830
 Projection: British National Grid
 Central Meridian: 2 W
 Vertical Reference: Newlyn



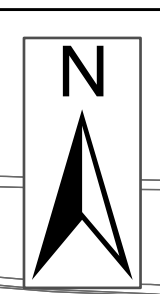
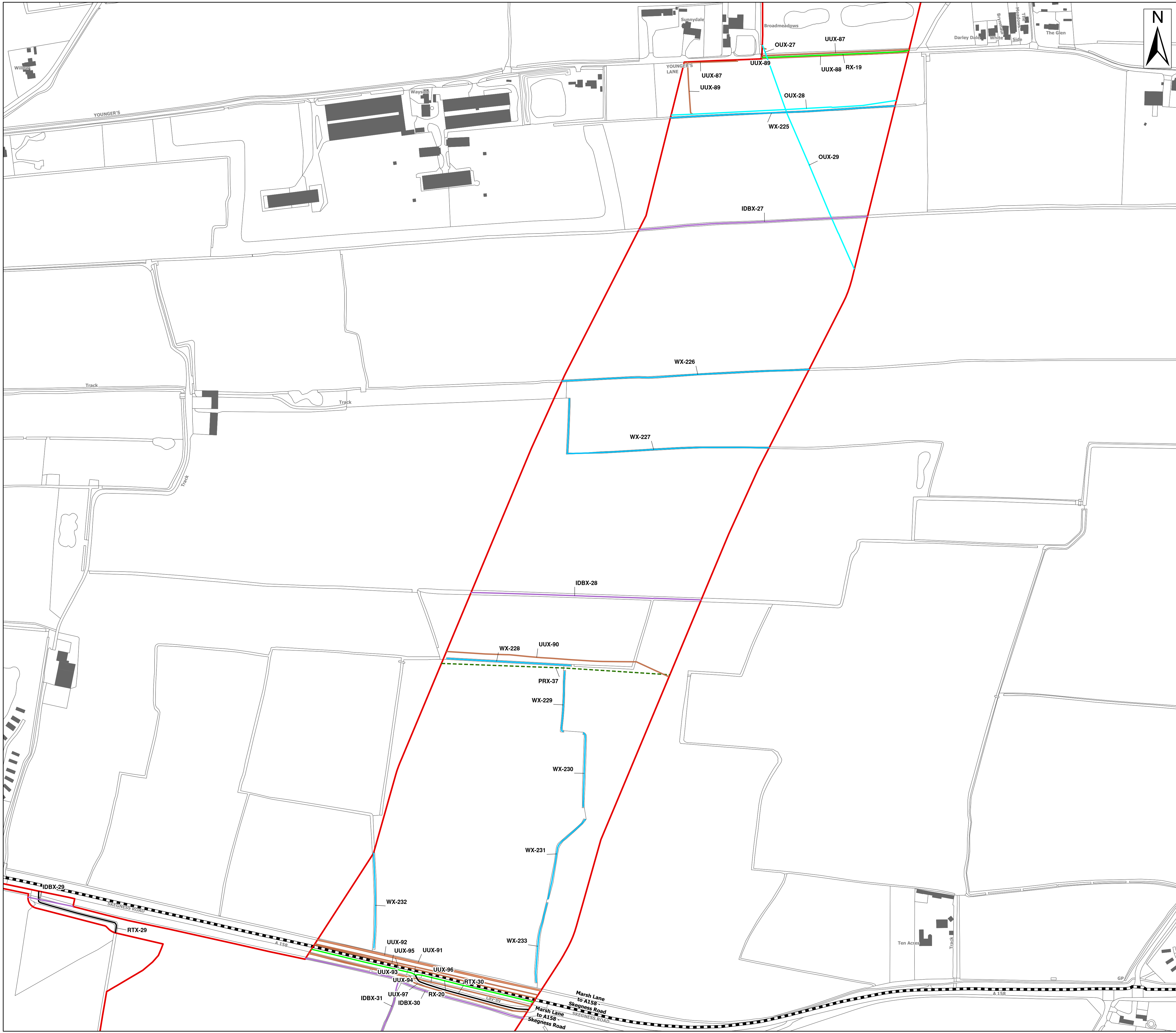
Outer Dowsing Offshore Wind 2.9 Crossing Schedule Plan (Onshore) Phase 2 Consultation

Drawing No: PP1-ODOW-DEV-CS-PLN-0009

Drawing 14 of 71			Page Size: A1		
Rev No:	Date	Description	Drawn	Checked	Approved
-	30.05.2023	First Issue	JRS	AG	DW



This document may only be used for the purpose for which it was commissioned and in accordance with the terms of engagement for that commission. Unauthorised use of this document in any form whatsoever is prohibited.

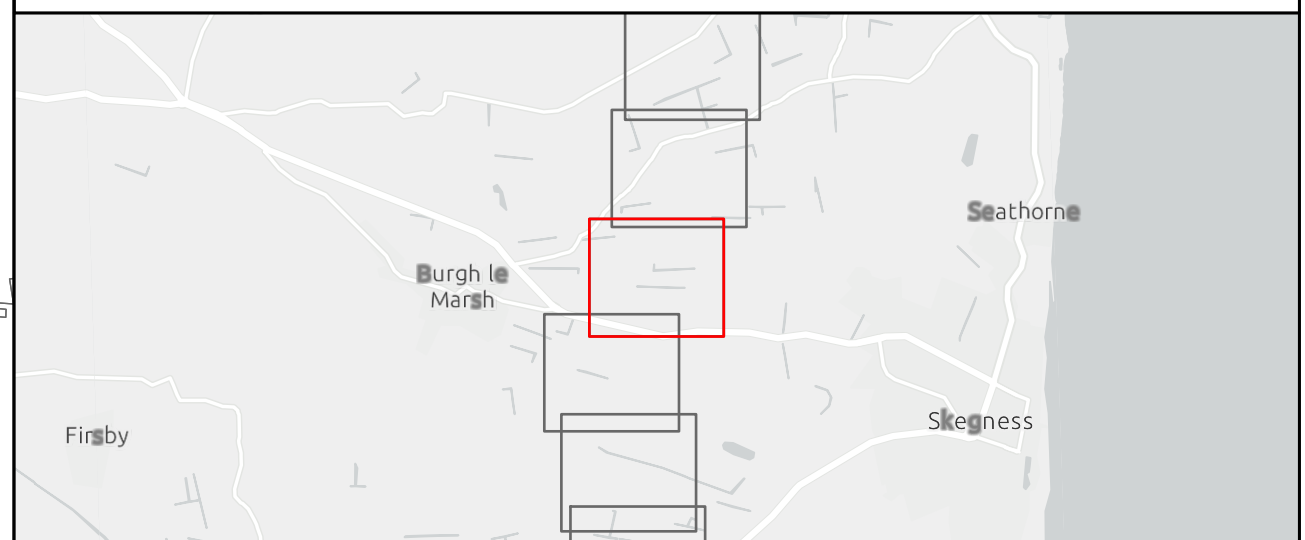
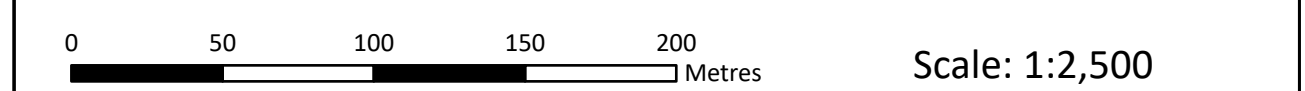


- Legend**
- ▬ Onshore PEIR Boundary
 - Onshore Segment Break
- Crossing Schedule**
- ▬ Public Right of Way (PRX)
 - ▬ Internal Drainage Board Asset Crossing (IDBX)
 - ▬ Local Road or Access Track Crossing (RTX)
 - ▬ Overhead Utilities Crossing (OUX)
 - ▬ Main Road Crossing (RX)
 - ▬ Underground Utilities Crossing (UUX)
 - ▬ Ordinary Watercourse Crossing (WX)

Source:
 Contains Esri UK, Esri, HERE, Garmin, Foursquare, GeoTechnologies, Inc, METI/
 NASA, USGS.
 Contains OS data @ Crown Copyright and database right 2022. All rights reserved.

Notes:	Status:
--------	---------

Onshore Coordinate System
 Datum: OSGB 1936
 Spheroid: Airy 1830
 Projection: British National Grid
 Central Meridian: 2 W
 Vertical Reference: Newlyn



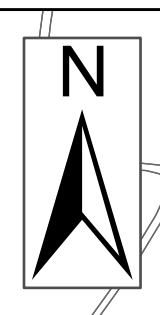
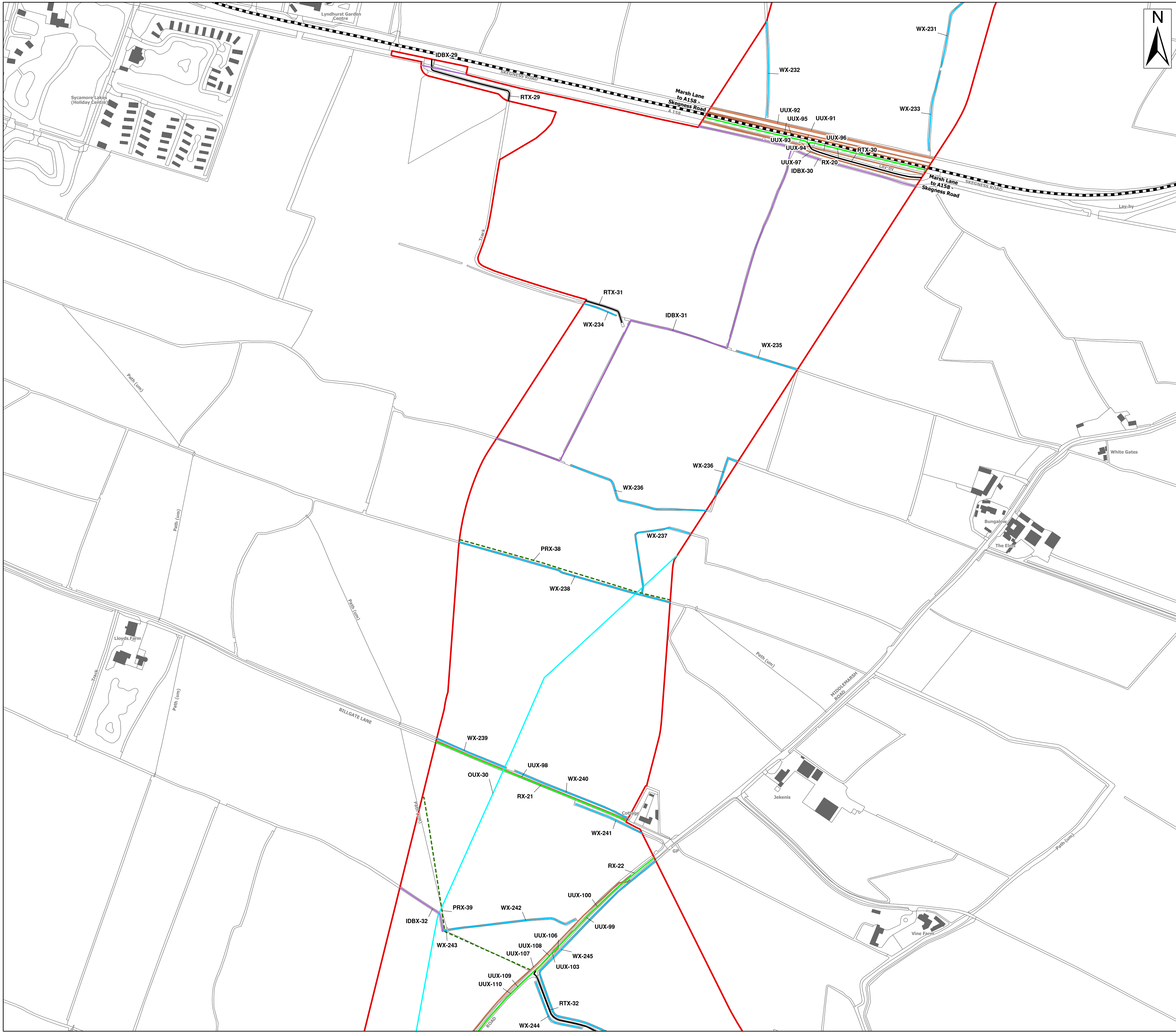
Outer Dowsing Offshore Wind 2.9 Crossing Schedule Plan (Onshore) Phase 2 Consultation

Drawing No: PP1-ODOW-DEV-CS-PLN-0009

Drawing 16 of 71			Page Size: A1		
Rev No:	Date	Description	Drawn	Checked	Approved
-	30.05.2023	First Issue	JRS	AG	DW



This document may only be used for the purpose for which it was commissioned and in accordance with the terms of engagement for that commission. Unauthorised use of this document in any form whatsoever is prohibited.

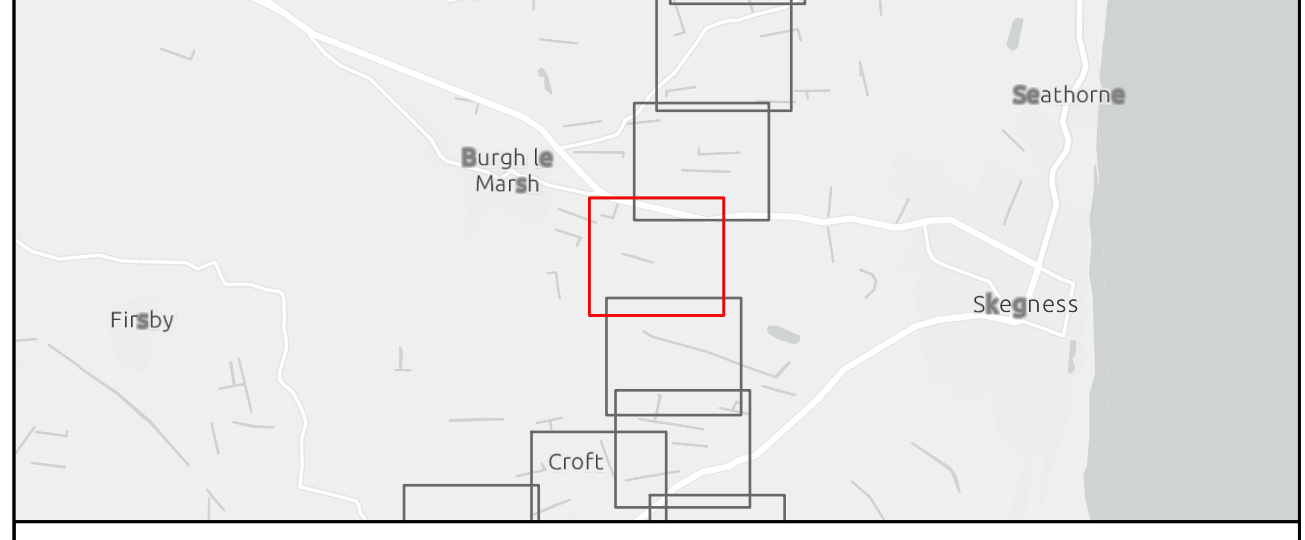
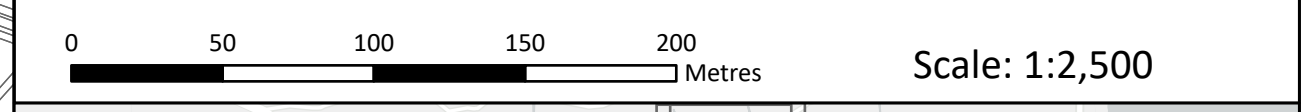


- Legend**
- ▬ Onshore PEIR Boundary
 - ▬ Onshore Segment Break
 - Crossing Schedule**
 - ▬ Public Right of Way (PRX)
 - ▬ Internal Drainage Board Asset Crossing (IDBX)
 - ▬ Local Road or Access Track Crossing (RTX)
 - ▬ Overhead Utilities Crossing (OUX)
 - ▬ Main Road Crossing (RX)
 - ▬ Underground Utilities Crossing (UUX)
 - ▬ Ordinary Watercourse Crossing (WX)

Source:
 Contains Esri UK, Esri, HERE, Garmin, Foursquare, GeoTechnologies, Inc, METI/
 NASA, USGS.
 Contains OS data © Crown Copyright and database right 2022. All rights reserved.

Notes:	Status:
--------	---------

Onshore Coordinate System
 Datum: OSGB 1936
 Spheroid: Airy 1830
 Projection: British National Grid
 Central Meridian: 2 W
 Vertical Reference: Newlyn



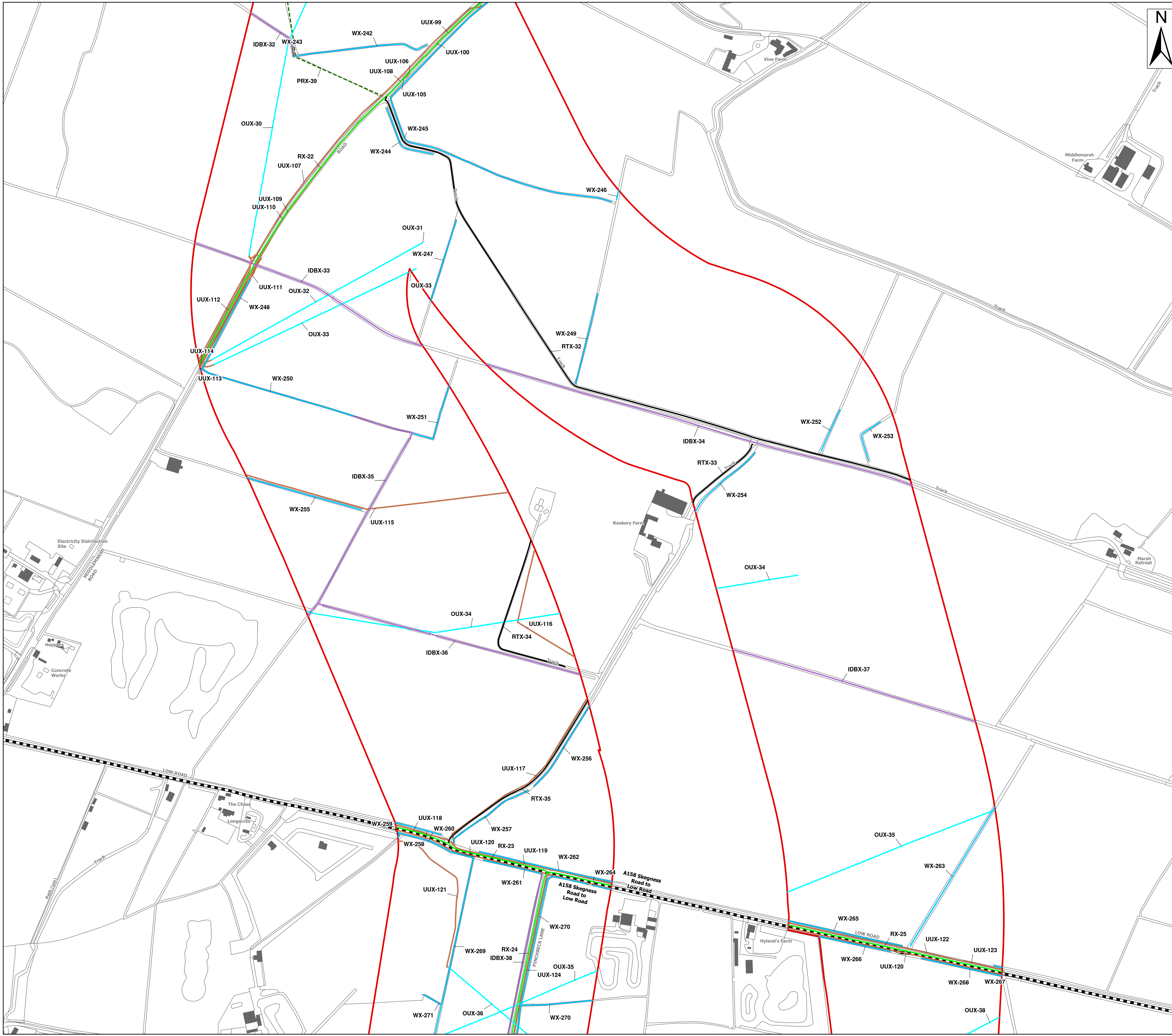
Outer Dowsing Offshore Wind 2.9 Crossing Schedule Plan (Onshore) Phase 2 Consultation

Drawing No: PP1-ODOW-DEV-CS-PLN-0009

Drawing 17 of 71			Page Size: A1		
Rev No:	Date	Description	Drawn	Checked	Approved
-	30.05.2023	First Issue	JRS	AG	DW



This document may only be used for the purpose for which it was commissioned and in accordance with the terms of engagement for that commission. Unauthorised use of this document in any form whatsoever is prohibited.



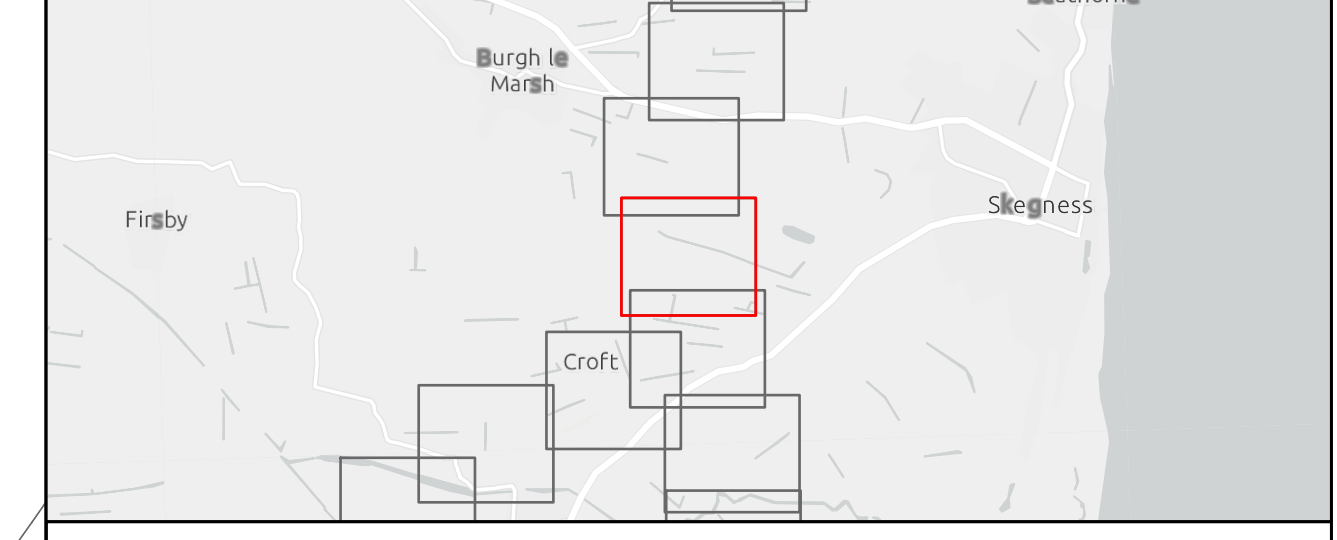
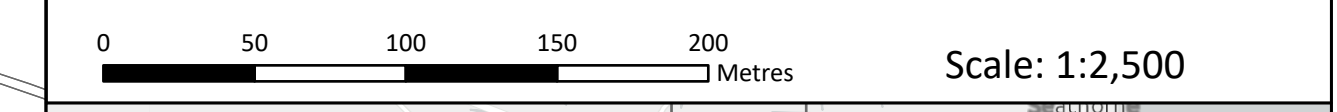
Legend

- ▬ Onshore PEIR Boundary
- Onshore Segment Break
- Public Right of Way (PRX)
- Internal Drainage Board Asset Crossing (IDBX)
- Local Road or Access Track Crossing (RTX)
- Overhead Utilities Crossing (OUX)
- Main Road Crossing (RX)
- Underground Utilities Crossing (UUX)
- Ordinary Watercourse Crossing (WX)

Source:
 Contains Esri UK, Esri, HERE, Garmin, Foursquare, GeoTechnologies, Inc, METI/
 NASA, USGS.
 Contains OS data © Crown Copyright and database right 2022. All rights reserved.

Notes:	Status:
--------	---------

Onshore Coordinate System
 Datum: OSGB 1936
 Spheroid: Airy 1830
 Projection: British National Grid
 Central Meridian: 2 W
 Vertical Reference: Newlyn



Outer Dowsing Offshore Wind 2.9 Crossing Schedule Plan (Onshore) Phase 2 Consultation

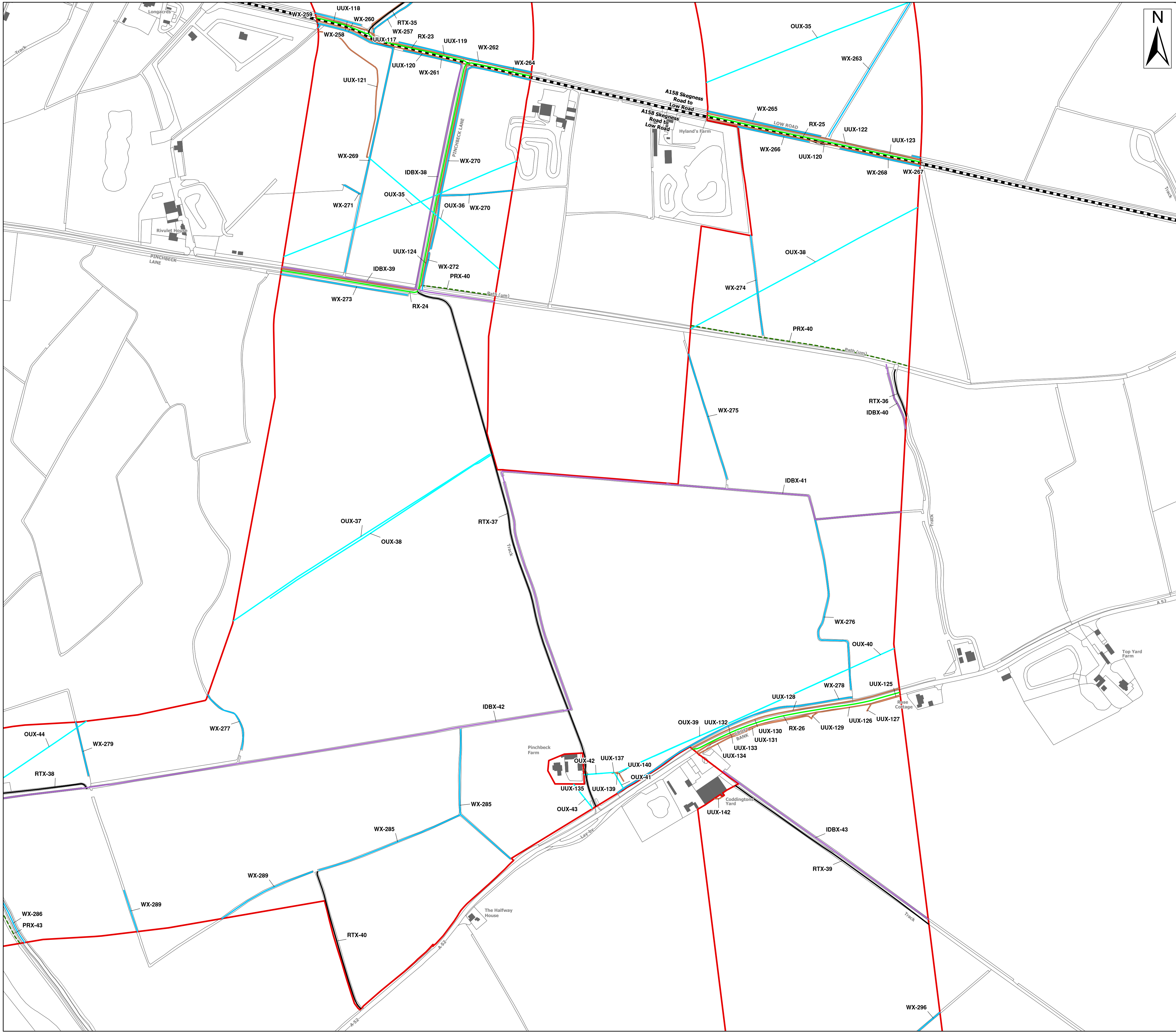
Drawing No: PP1-ODOW-DEV-CS-PLN-0009

Drawing 18 of 71 Page Size: A1

Rev No:	Date	Description	Drawn	Checked	Approved
-	30.05.2023	First Issue	JRS	AG	DW



This document may only be used for the purpose for which it was commissioned and in accordance with the terms of engagement for that commission. Unauthorised use of this document in any form whatsoever is prohibited.

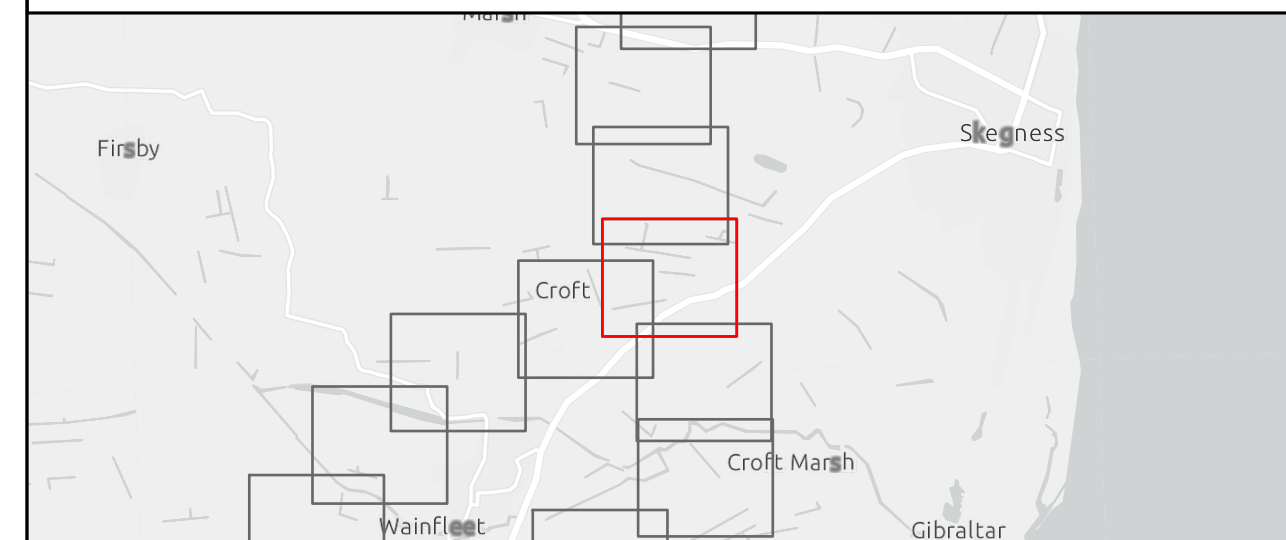



- Legend**
- Onshore PEIR Boundary
 - Onshore Segment Break
 - Crossing Schedule**
 - Public Right of Way (PRX)
 - Internal Drainage Board Asset Crossing (IDBX)
 - Local Road or Access Track Crossing (RTX)
 - Overhead Utilities Crossing (OUX)
 - Main Road Crossing (RX)
 - Underground Utilities Crossing (UUX)
 - Ordinary Watercourse Crossing (WX)

Source:
 Contains Esri UK, Esri, HERE, Garmin, Foursquare, GeoTechnologies, Inc, METI/
 NASA, USGS.
 Contains OS data @ Crown Copyright and database right 2022. All rights reserved.

Notes:	Status:
--------	---------

Onshore Coordinate System
 Datum: OSGB 1936
 Spheroid: Airy 1830
 Projection: British National Grid
 Central Meridian: 2 W
 Vertical Reference: Newlyn



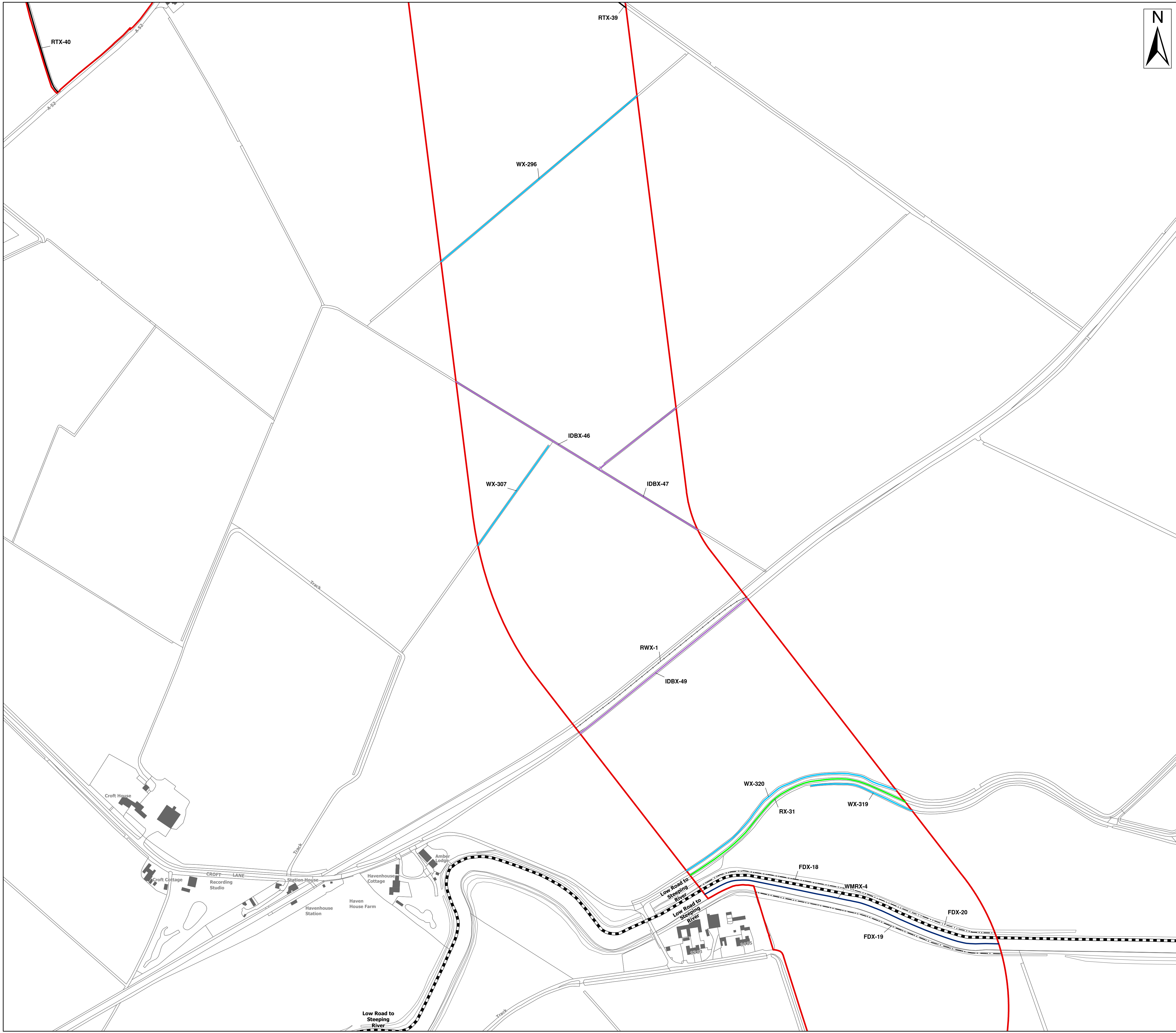
Outer Dowsing Offshore Wind 2.9 Crossing Schedule Plan (Onshore) Phase 2 Consultation

Drawing No: PP1-ODOW-DEV-CS-PLN-0009

Drawing 19 of 71			Page Size: A1		
Rev No:	Date	Description	Drawn	Checked	Approved
-	30.05.2023	First Issue	JRS	AG	DW



This document may only be used for the purpose for which it was commissioned and in accordance with the terms of engagement for that commission. Unauthorised use of this document in any form whatsoever is prohibited.

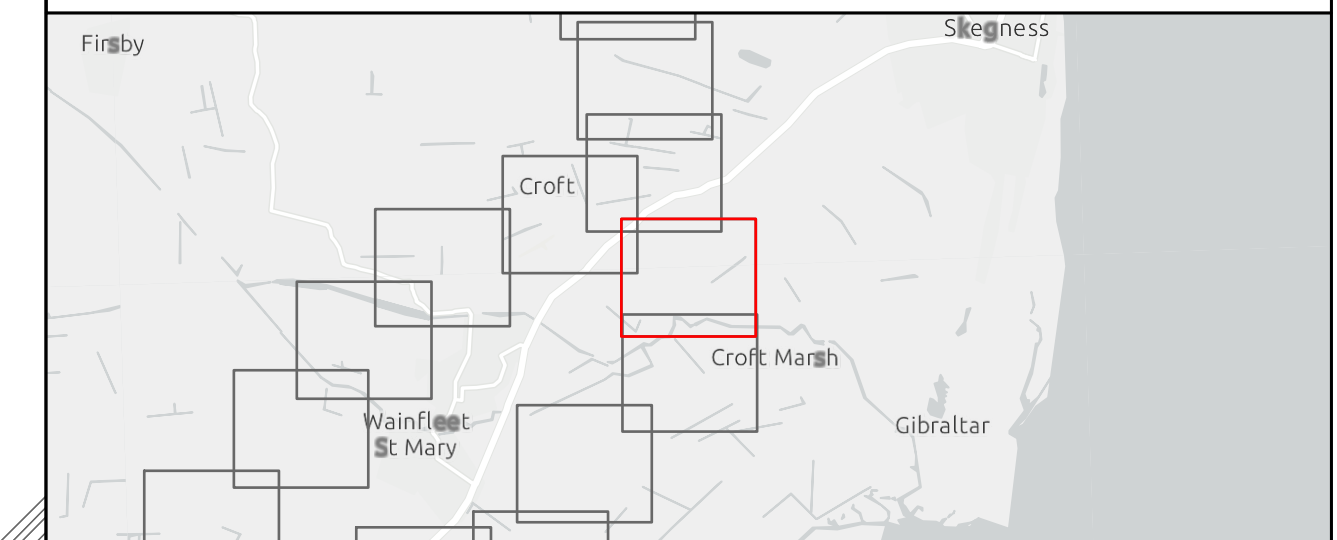
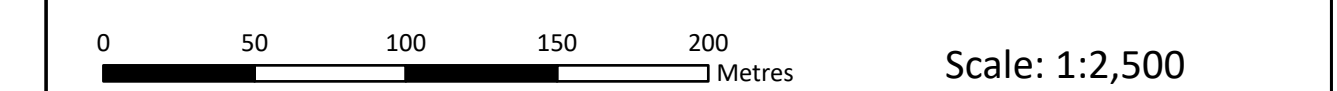


- Legend**
- Onshore PEIR Boundary
 - Onshore Segment Break
- Crossing Schedule**
- Internal Drainage Board Asset Crossing (IDBX)
 - Local Road or Access Track Crossing (RTX)
 - Rail Track Crossing (RWX)
 - Main Road Crossing (RX)
 - Ordinary Watercourse Crossing (WX)
 - Environment Agency Flood Defence Crossing (FDX)
 - Environment Agency Main River Crossing (WMRX)

Source:
 Contains Esri UK, Esri, HERE, Garmin, Foursquare, GeoTechnologies, Inc, METI/
 NASA, USGS.
 Contains OS data @ Crown Copyright and database right 2022. All rights reserved.

Notes:	Status:
--------	---------

Onshore Coordinate System
 Datum: OSGB 1936
 Spheroid: Airy 1830
 Projection: British National Grid
 Central Meridian: 2 W
 Vertical Reference: Newlyn




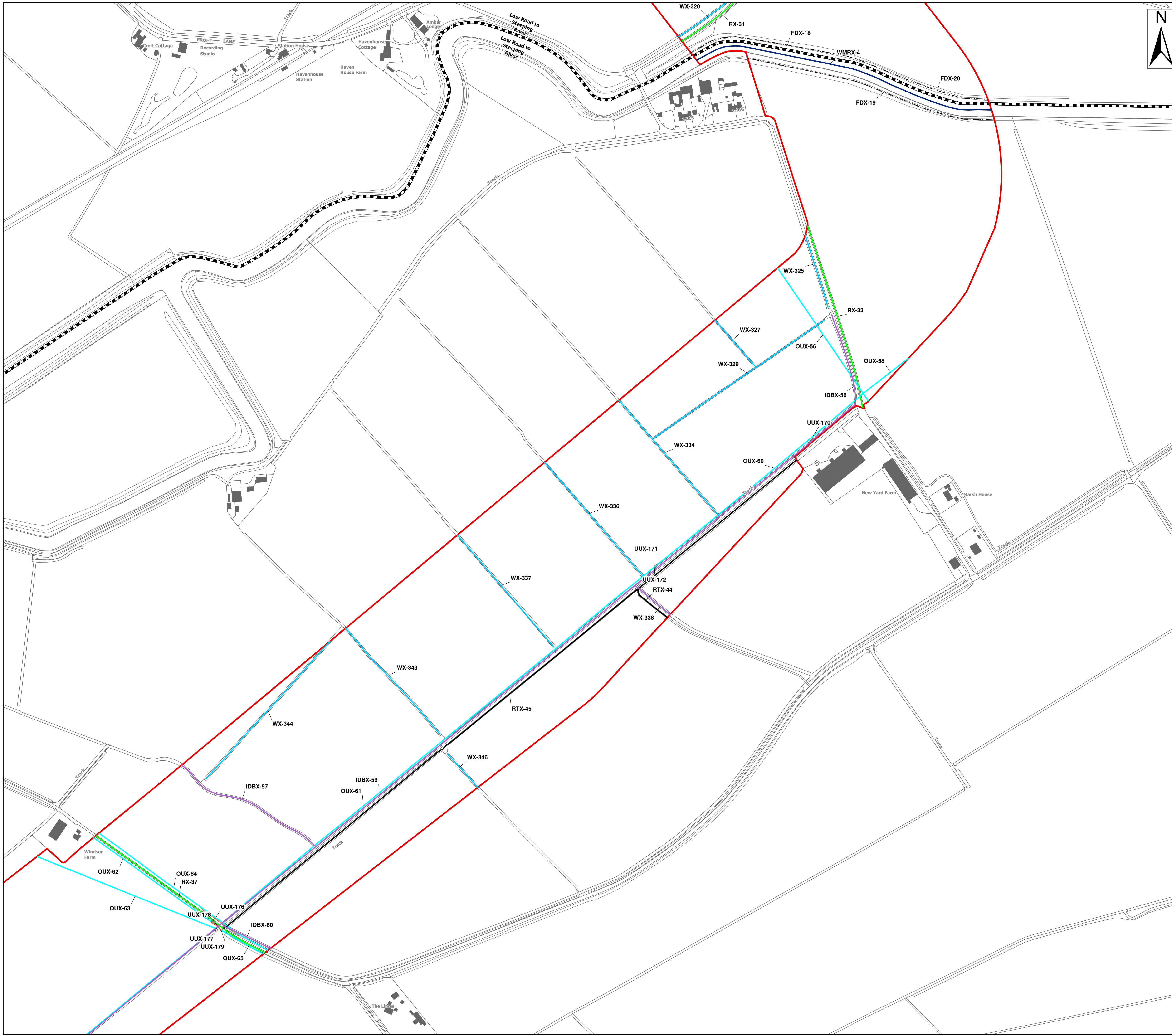
Outer Dowsing Offshore Wind 2.9 Crossing Schedule Plan (Onshore) Phase 2 Consultation

Drawing No: PP1-ODOW-DEV-CS-PLN-0009

Drawing 20 of 71			Page Size: A1		
Rev No:	Date	Description	Drawn	Checked	Approved
-	30.05.2023	First Issue	JRS	AG	DW



This document may only be used for the purpose for which it was commissioned and in accordance with the terms of engagement for that commission. Unauthorised use of this document in any form whatsoever is prohibited.

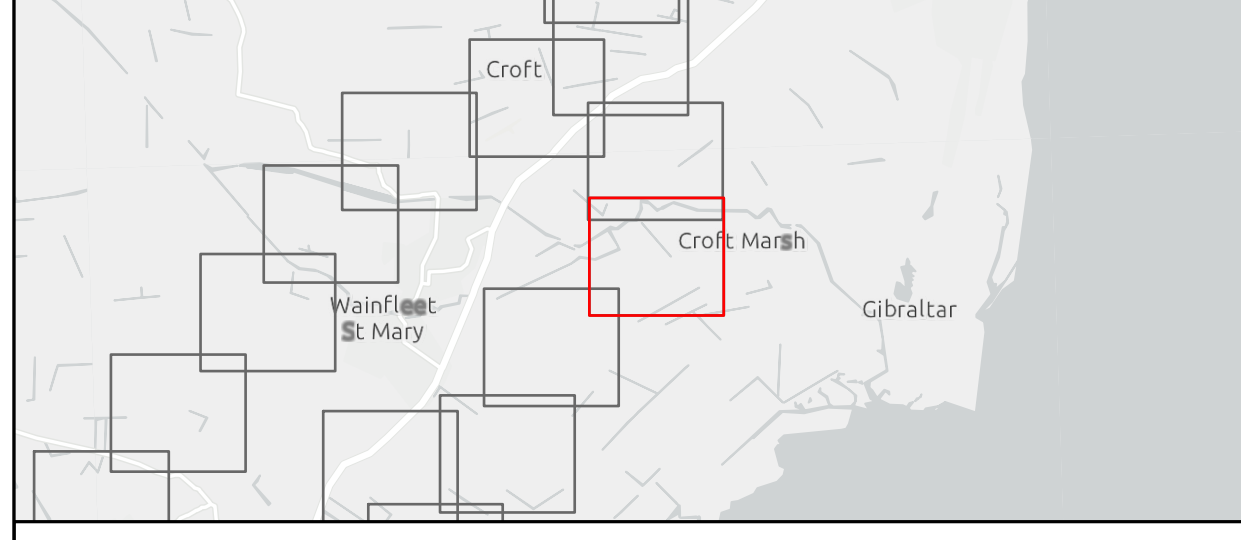
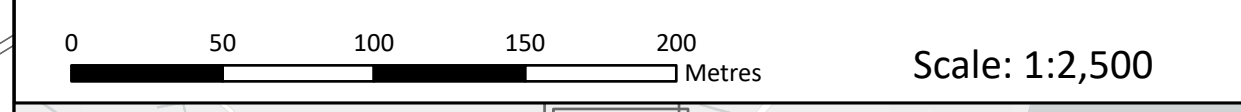


- Legend**
- Onshore PEIR Boundary
 - Onshore Segment Break
 - Internal Drainage Board Asset Crossing (IDBX)
 - Local Road or Access Track Crossing (RTX)
 - Overhead Utilities Crossing (OUX)
 - Main Road Crossing (RX)
 - Underground Utilities Crossing (UUX)
 - Ordinary Watercourse Crossing (WX)
 - Environment Agency Flood Defence Crossing (FDX)
 - Environment Agency Main River Crossing (WMRX)

Source:
 Contains Esri UK, Esri, HERE, Garmin, Foursquare, GeoTechnologies, Inc, METI/
 NASA, USGS.
 Contains OS data @ Crown Copyright and database right 2022. All rights reserved.

Notes:	Status:
--------	---------

Onshore Coordinate System
 Datum: OSGB 1936
 Spheroid: Airy 1830
 Projection: British National Grid
 Central Meridian: 2 W
 Vertical Reference: Newlyn



Outer Dowsing Offshore Wind 2.9 Crossing Schedule Plan (Onshore) Phase 2 Consultation

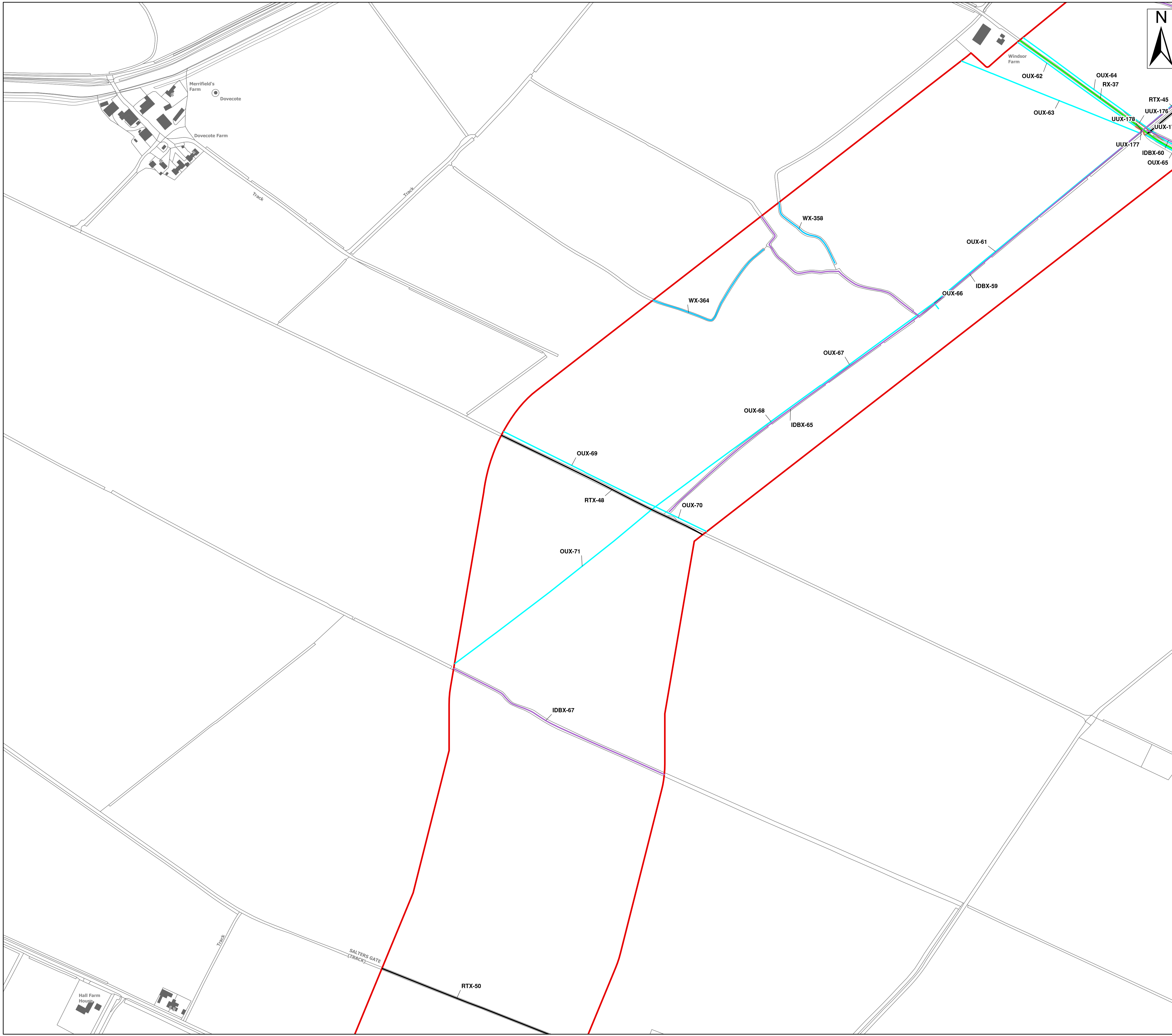
Drawing No: PP1-ODOW-DEV-CS-PLN-0009

Drawing 21 of 71 Page Size: A1

Rev No:	Date	Description	Drawn	Checked	Approved
-	30.05.2023	First Issue	JRS	AG	DW



This document may only be used for the purpose for which it was commissioned and in accordance with the terms of engagement for that commission. Unauthorised use of this document in any form whatsoever is prohibited.



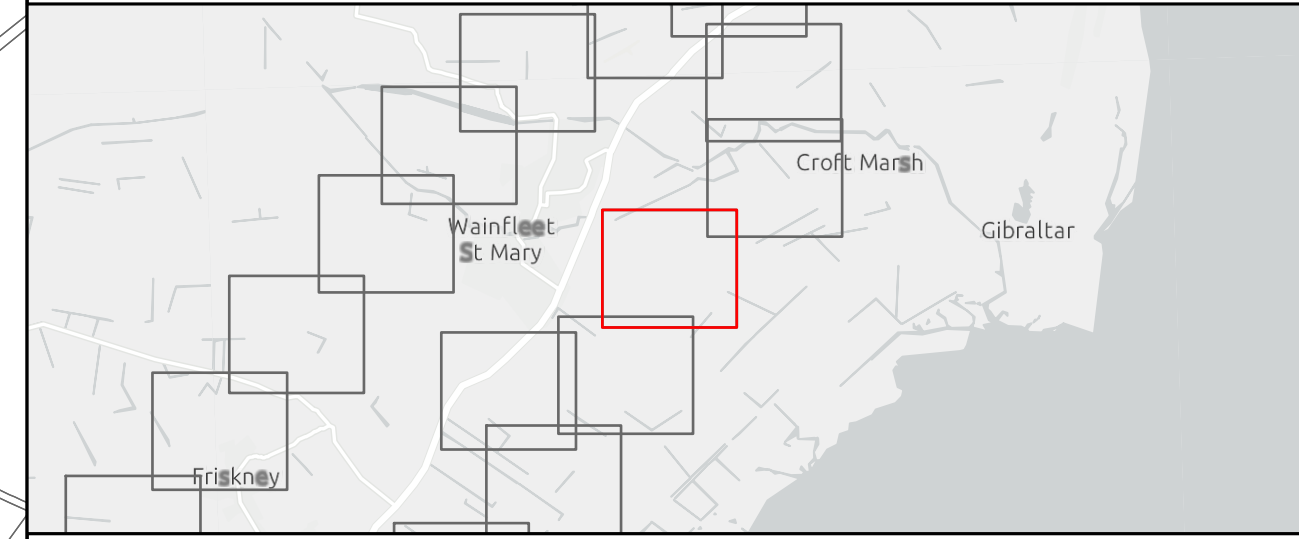
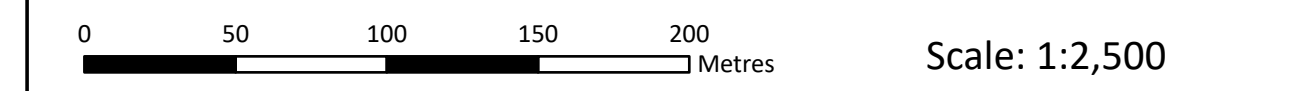
Legend

- ▬ Onshore PEIR Boundary
- ▬ Internal Drainage Board Asset Crossing (IDBX)
- ▬ Local Road or Access Track Crossing (RTX)
- ▬ Overhead Utilities Crossing (OUX)
- ▬ Main Road Crossing (RX)
- ▬ Underground Utilities Crossing (UUX)
- ▬ Ordinary Watercourse Crossing (WX)

Source:
 Contains Esri UK, Esri, HERE, Garmin, Foursquare, GeoTechnologies, Inc, METI/
 NASA, USGS.
 Contains OS data @ Crown Copyright and database right 2022. All rights reserved.

Notes:	Status:
--------	---------

Onshore Coordinate System
 Datum: OSGB 1936
 Spheroid: Airy 1830
 Projection: British National Grid
 Central Meridian: 2 W
 Vertical Reference: Newlyn




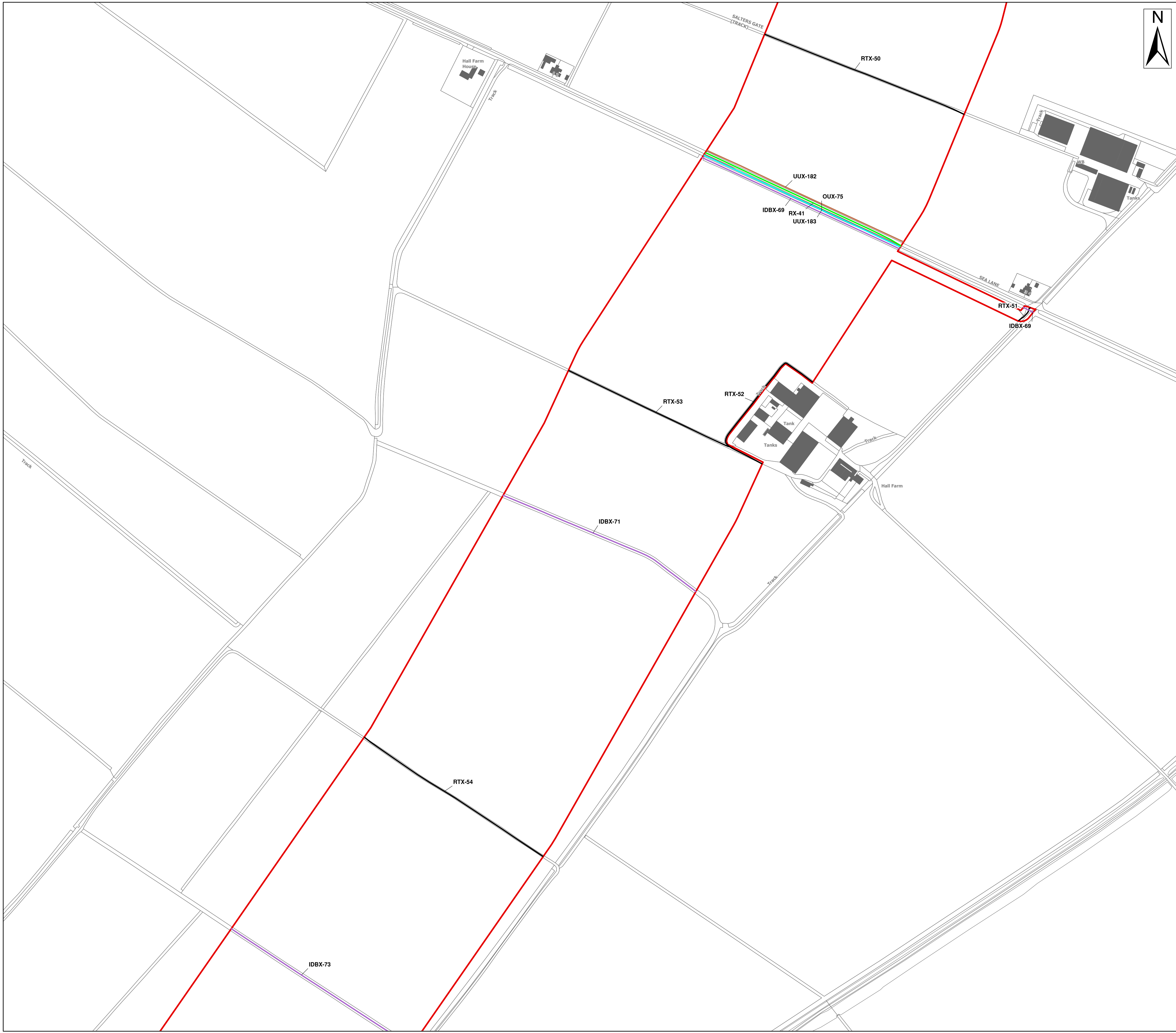
**Outer Dowsing Offshore Wind
 2.9 Crossing Schedule Plan (Onshore)
 Phase 2 Consultation**

Drawing No: PP1-ODOW-DEV-CS-PLN-0009

Drawing 22 of 71			Page Size: A1		
Rev No:	Date	Description	Drawn	Checked	Approved
-	30.05.2023	First Issue	JRS	AG	DW



This document may only be used for the purpose for which it was commissioned and in accordance with the terms of engagement for that commission. Unauthorised use of this document in any form whatsoever is prohibited.

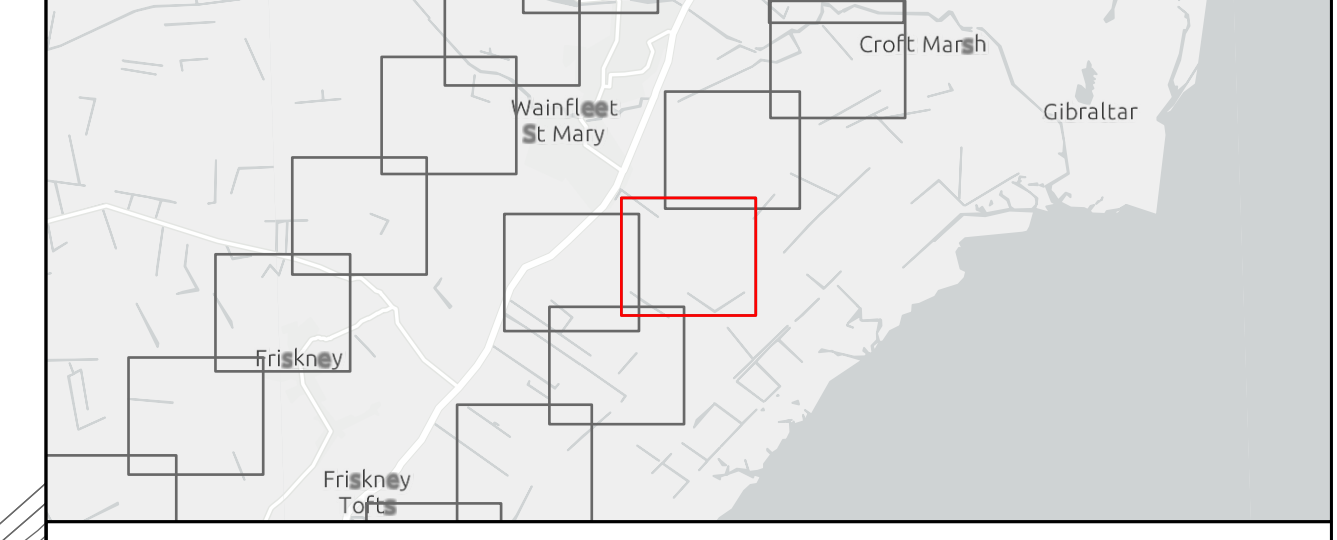
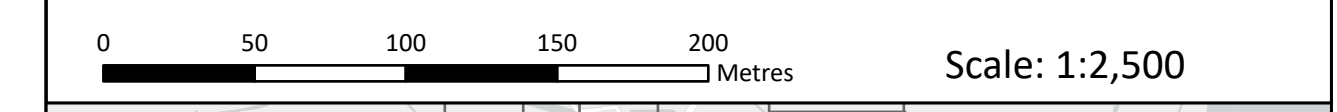


- Legend**
- ▬ Onshore PEIR Boundary
 - Crossing Schedule**
 - ▬ Internal Drainage Board Asset Crossing (IDBX)
 - ▬ Local Road or Access Track Crossing (RTX)
 - ▬ Overhead Utilities Crossing (OUX)
 - ▬ Main Road Crossing (RX)
 - ▬ Underground Utilities Crossing (UUX)

Source:
 Contains Esri UK, Esri, HERE, Garmin, Foursquare, GeoTechnologies, Inc, METI/
 NASA, USGS.
 Contains OS data @ Crown Copyright and database right 2022. All rights reserved.

Notes:	Status:
--------	---------

Onshore Coordinate System
 Datum: OSGB 1936
 Spheroid: Airy 1830
 Projection: British National Grid
 Central Meridian: 2 W
 Vertical Reference: Newlyn



**Outer Dowsing Offshore Wind
 2.9 Crossing Schedule Plan (Onshore)
 Phase 2 Consultation**

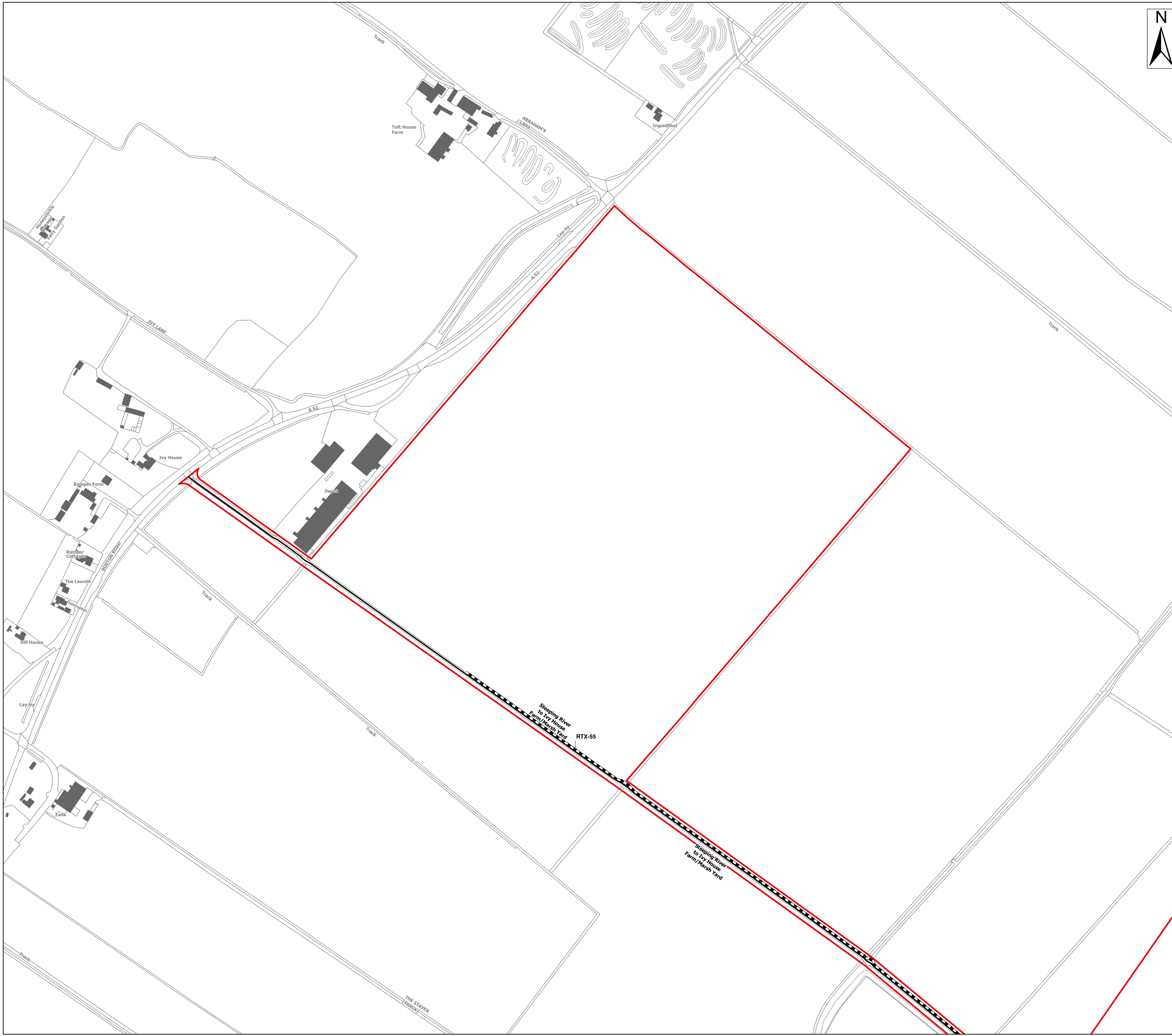
Drawing No: PP1-ODOW-DEV-CS-PLN-0009

Drawing 23 of 71 Page Size: A1

Rev No:	Date	Description	Drawn	Checked	Approved
-	30.05.2023	First Issue	JRS	AG	DW



This document may only be used for the purpose for which it was commissioned and in accordance with the terms of engagement for that commission. Unauthorised use of this document in any form whatsoever is prohibited.

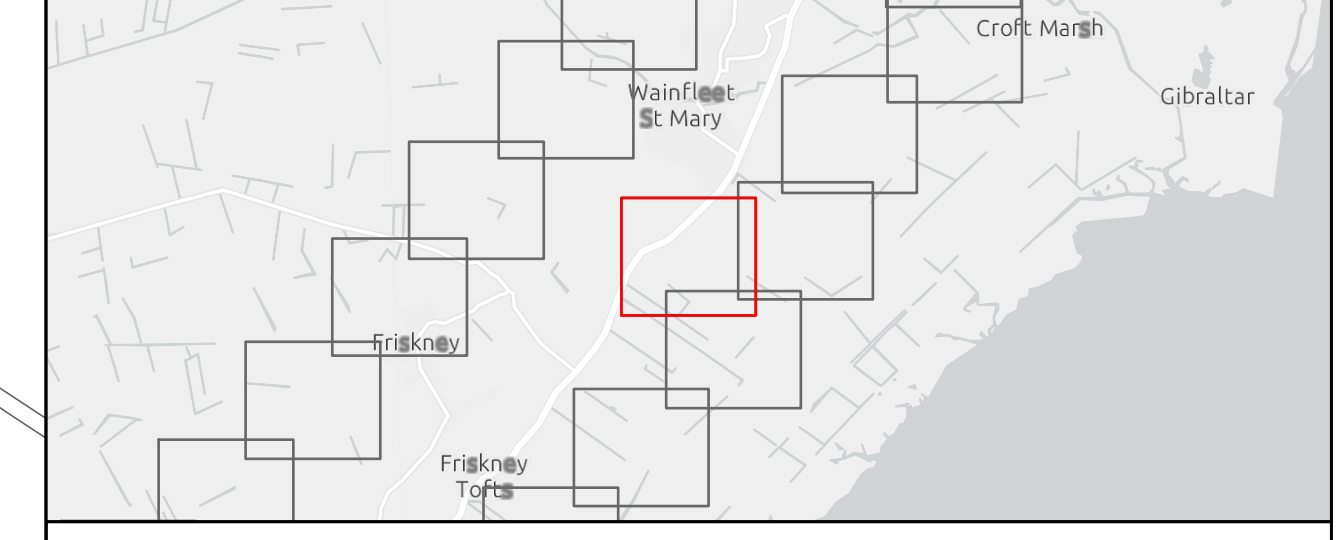
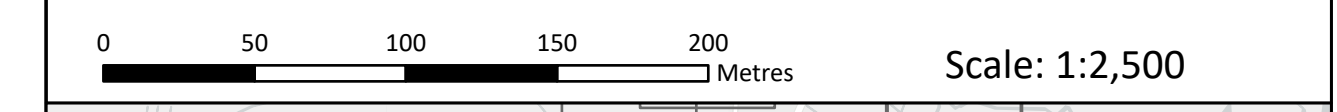


- Legend**
- Onshore PEIR Boundary
 - Onshore Segment Break
 - Crossing Schedule**
 - Local Road or Access Track Crossing (RTX)

Source:
 Contains Esri UK, Esri, HERE, Garmin, Foursquare, GeoTechnologies, Inc, METI/ NASA, USGS.
 Contains OS data @ Crown Copyright and database right 2022. All rights reserved.

Notes:	Status:
--------	---------

Onshore Coordinate System
 Datum: OSGB 1936
 Spheroid: Airy 1830
 Projection: British National Grid
 Central Meridian: 2 W
 Vertical Reference: Newlyn



Outer Dowsing Offshore Wind 2.9 Crossing Schedule Plan (Onshore) Phase 2 Consultation

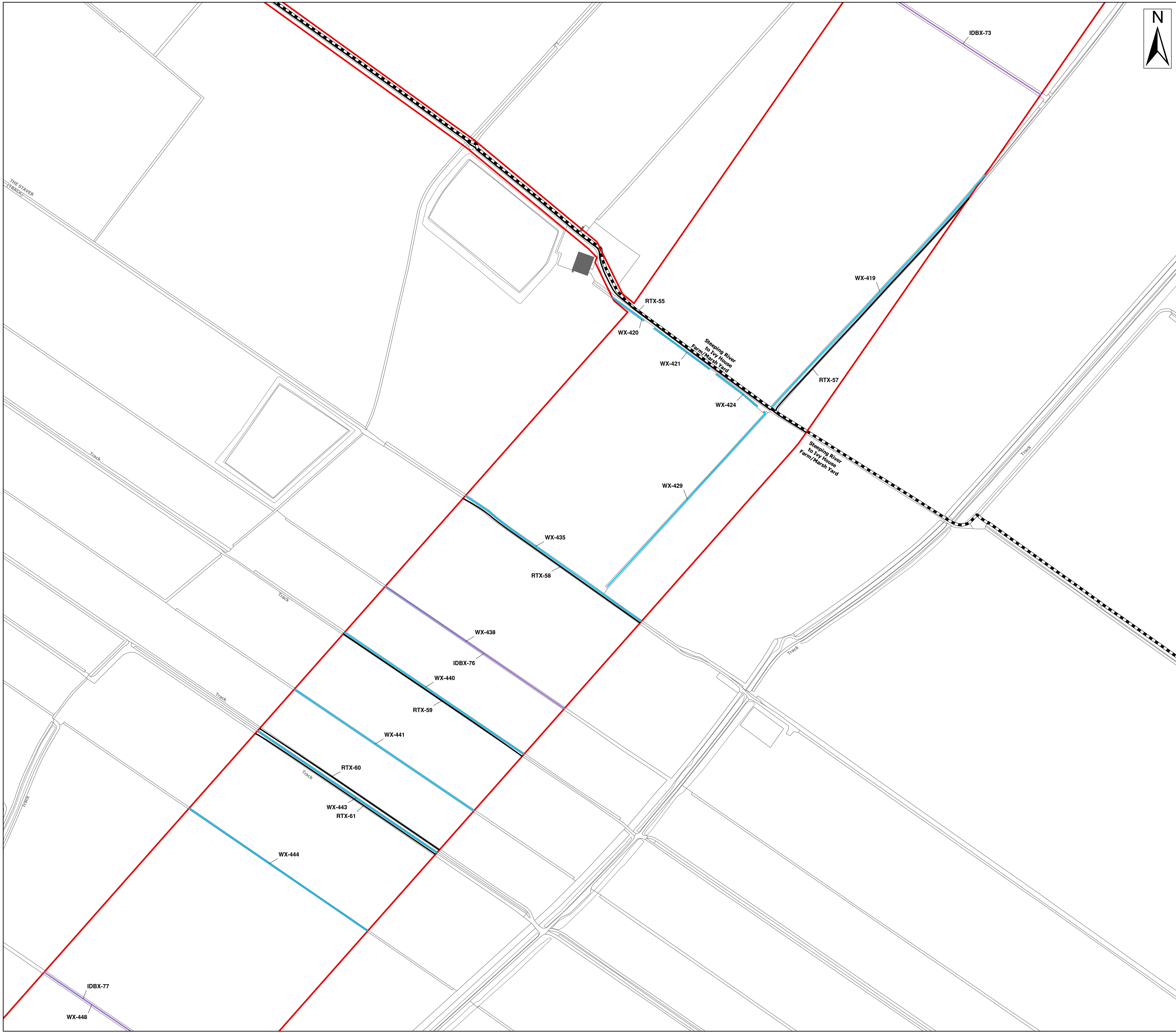
Drawing No: PP1-ODOW-DEV-CS-PLN-0009

Drawing 24 of 71 Page Size: A1

Rev No:	Date	Description	Drawn	Checked	Approved
-	30.05.2023	First Issue	JRS	AG	DW



This document may only be used for the purpose for which it was commissioned and in accordance with the terms of engagement for that commission. Unauthorised use of this document in any form whatsoever is prohibited.



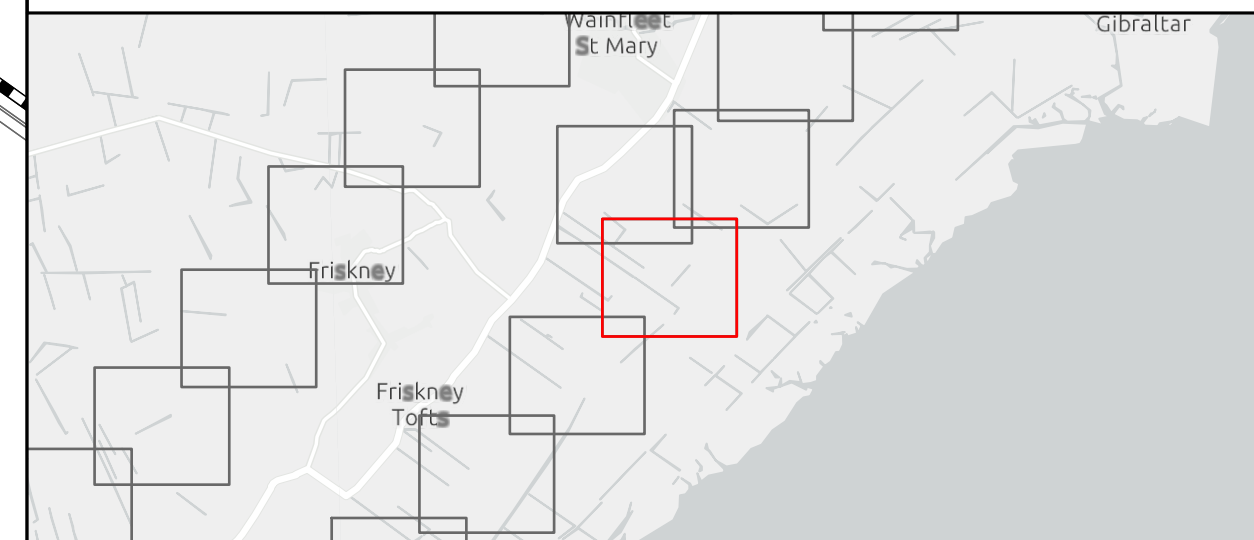

Legend

- ▬ Onshore PEIR Boundary
- Onshore Segment Break
- Crossing Schedule**
- ▬ Internal Drainage Board Asset Crossing (IDBX)
- ▬ Local Road or Access Track Crossing (RTX)
- ▬ Ordinary Watercourse Crossing (WX)

Source:
 Contains Esri UK, Esri, HERE, Garmin, Foursquare, GeoTechnologies, Inc, METI/
 NASA, USGS.
 Contains OS data @ Crown Copyright and database right 2022. All rights reserved.

Notes:	Status:
--------	---------

Onshore Coordinate System
 Datum: OSGB 1936
 Spheroid: Airy 1830
 Projection: British National Grid
 Central Meridian: 2 W
 Vertical Reference: Newlyn



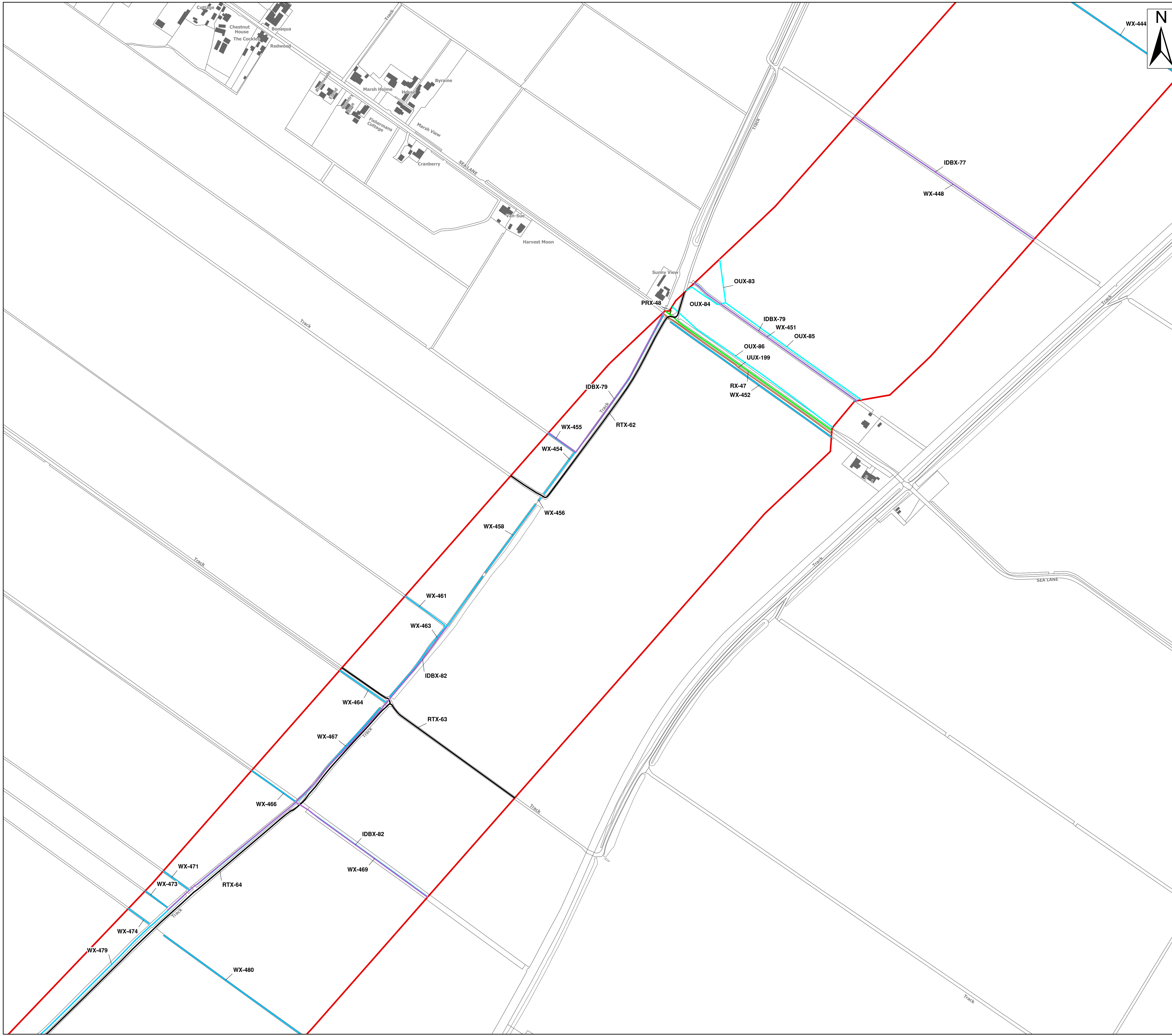
**Outer Dowsing Offshore Wind
 2.9 Crossing Schedule Plan (Onshore)
 Phase 2 Consultation**

Drawing No: PP1-ODOW-DEV-CS-PLN-0009

Drawing 25 of 71			Page Size: A1		
Rev No:	Date	Description	Drawn	Checked	Approved
-	30.05.2023	First Issue	JRS	AG	DW



This document may only be used for the purpose for which it was commissioned and in accordance with the terms of engagement for that commission. Unauthorised use of this document in any form whatsoever is prohibited.

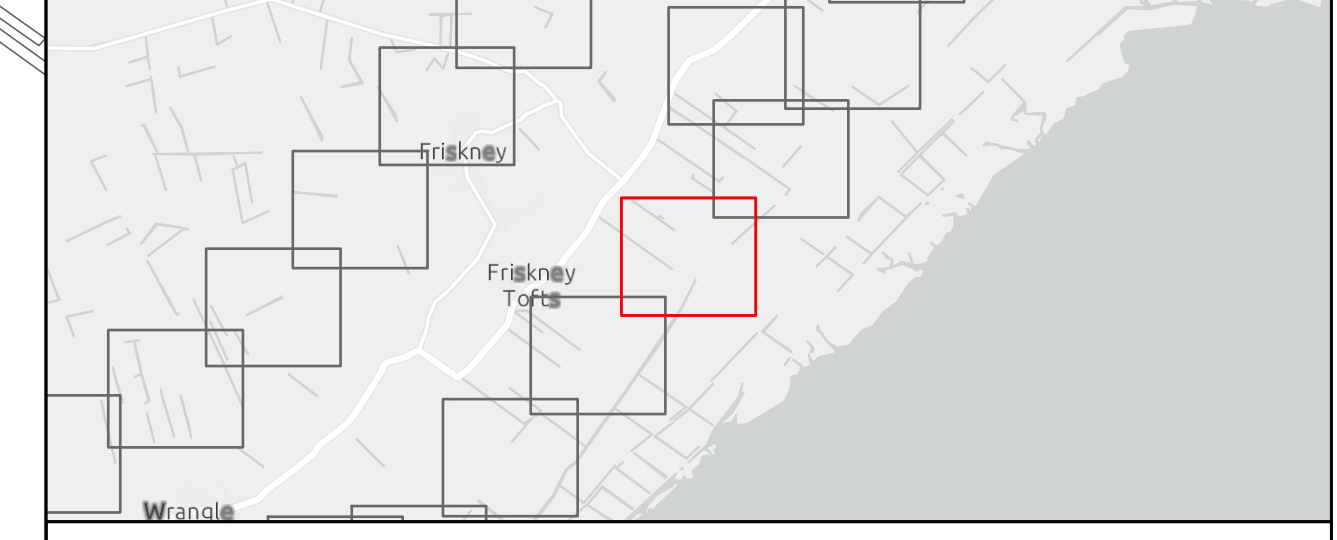
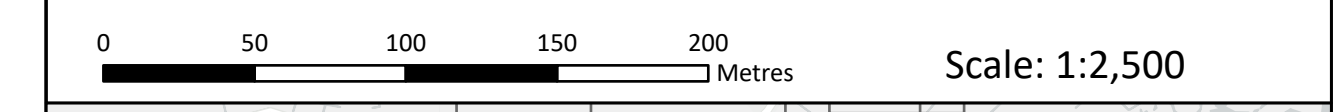


- Legend**
- Onshore PEIR Boundary
 - - - Public Right of Way (PRX)
 - Internal Drainage Board Asset Crossing (IDBX)
 - Local Road or Access Track Crossing (RTX)
 - Overhead Utilities Crossing (OUX)
 - Main Road Crossing (RX)
 - Underground Utilities Crossing (UUX)
 - Ordinary Watercourse Crossing (WX)

Source:
 Contains Esri UK, Esri, HERE, Garmin, Foursquare, GeoTechnologies, Inc, METI/
 NASA, USGS.
 Contains OS data @ Crown Copyright and database right 2022. All rights reserved.

Notes:	Status:
--------	---------

Onshore Coordinate System
 Datum: OSGB 1936
 Spheroid: Airy 1830
 Projection: British National Grid
 Central Meridian: 2 W
 Vertical Reference: Newlyn



Outer Dowsing Offshore Wind 2.9 Crossing Schedule Plan (Onshore) Phase 2 Consultation

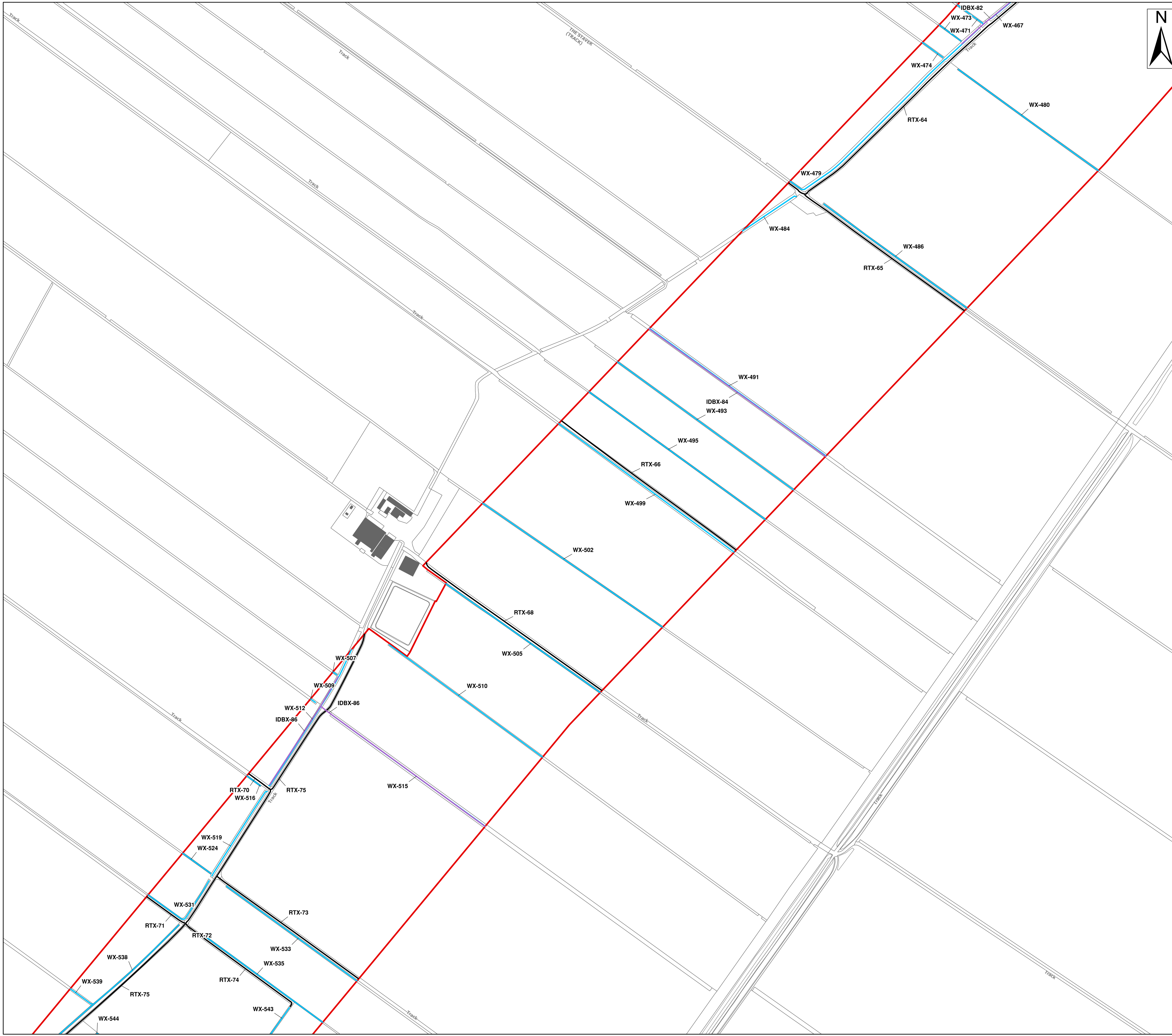
Drawing No: PP1-ODOW-DEV-CS-PLN-0009

Drawing 26 of 71 Page Size: A1

Rev No:	Date	Description	Drawn	Checked	Approved
-	30.05.2023	First Issue	JRS	AG	DW



This document may only be used for the purpose for which it was commissioned and in accordance with the terms of engagement for that commission. Unauthorised use of this document in any form whatsoever is prohibited.



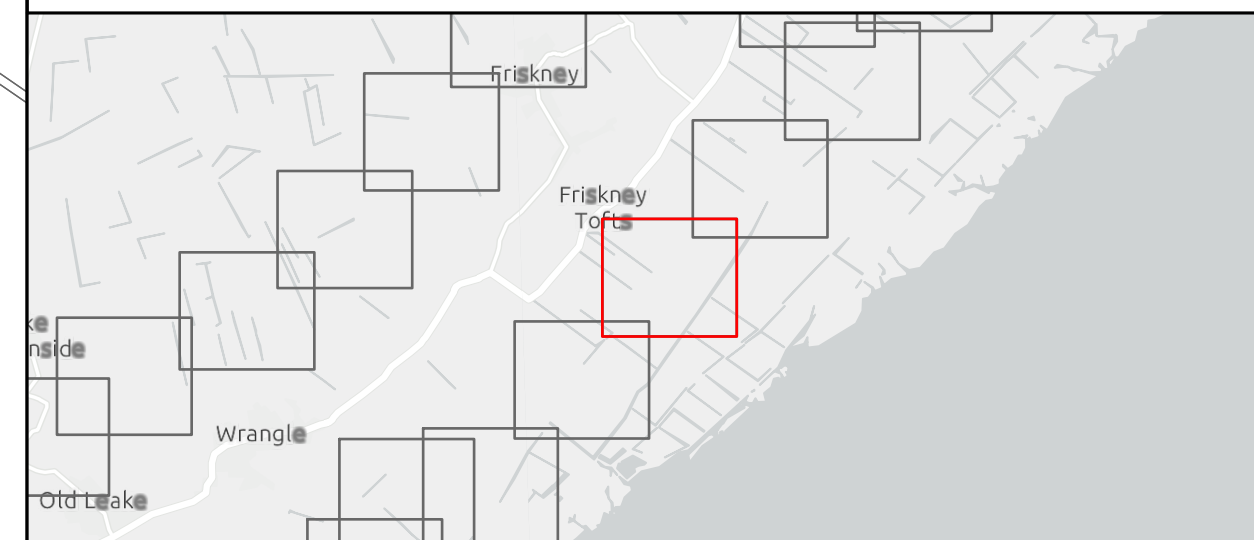

Legend

- ▬ Onshore PEIR Boundary
- Crossing Schedule**
- ▬ Internal Drainage Board Asset Crossing (IDBX)
- ▬ Local Road or Access Track Crossing (RTX)
- ▬ Ordinary Watercourse Crossing (WX)

Source:
 Contains Esri UK, Esri, HERE, Garmin, Foursquare, GeoTechnologies, Inc, METI/
 NASA, USGS.
 Contains OS data @ Crown Copyright and database right 2022. All rights reserved.

Notes:	Status:
--------	---------

Onshore Coordinate System
 Datum: OSGB 1936
 Spheroid: Airy 1830
 Projection: British National Grid
 Central Meridian: 2 W
 Vertical Reference: Newlyn



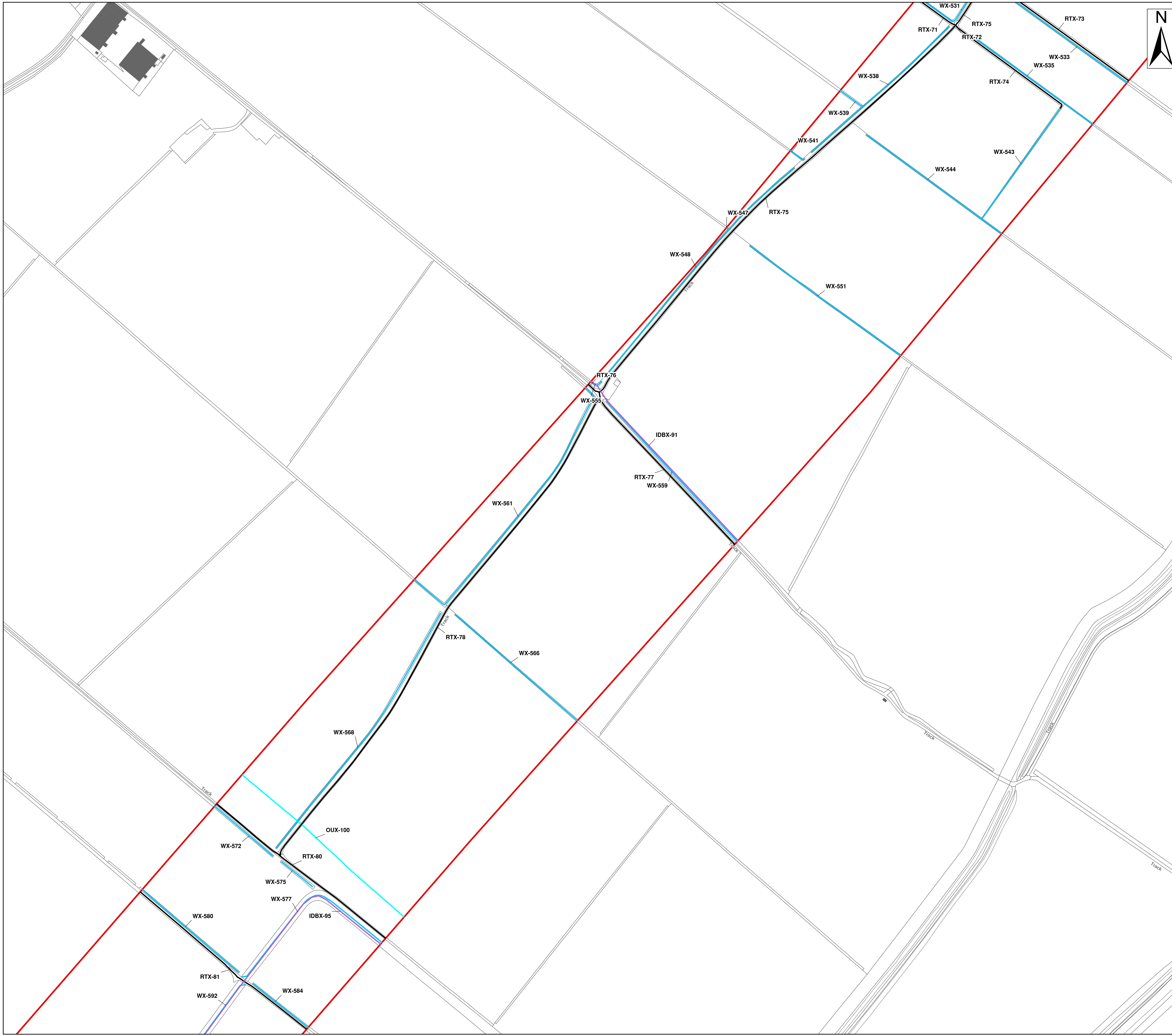
**Outer Dowsing Offshore Wind
 2.9 Crossing Schedule Plan (Onshore)
 Phase 2 Consultation**

Drawing No: PP1-ODOW-DEV-CS-PLN-0009

Drawing 27 of 71			Page Size: A1		
Rev No:	Date	Description	Drawn	Checked	Approved
-	30.05.2023	First Issue	JRS	AG	DW



This document may only be used for the purpose for which it was commissioned and in accordance with the terms of engagement for that commission. Unauthorised use of this document in any form whatsoever is prohibited.



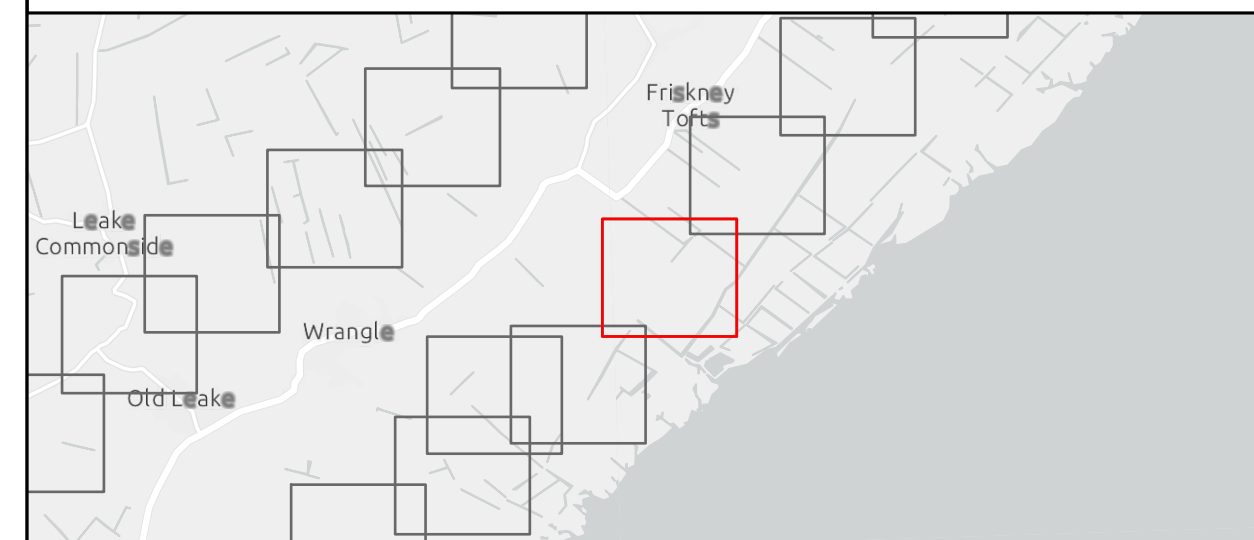

Legend

- ▬ Onshore PEIR Boundary
- ▬ Internal Drainage Board Asset Crossing (IDBX)
- ▬ Local Road or Access Track Crossing (RTX)
- ▬ Overhead Utilities Crossing (OUX)
- ▬ Ordinary Watercourse Crossing (WX)

Source:
 Contains Esri UK, Esri, HERE, Garmin, Foursquare, GeoTechnologies, Inc, METI/
 NASA, USGS.
 Contains OS data @ Crown Copyright and database right 2022. All rights reserved.

Notes:	Status:
--------	---------

Onshore Coordinate System
 Datum: OSGB 1936
 Spheroid: Airy 1830
 Projection: British National Grid
 Central Meridian: 2 W
 Vertical Reference: Newlyn



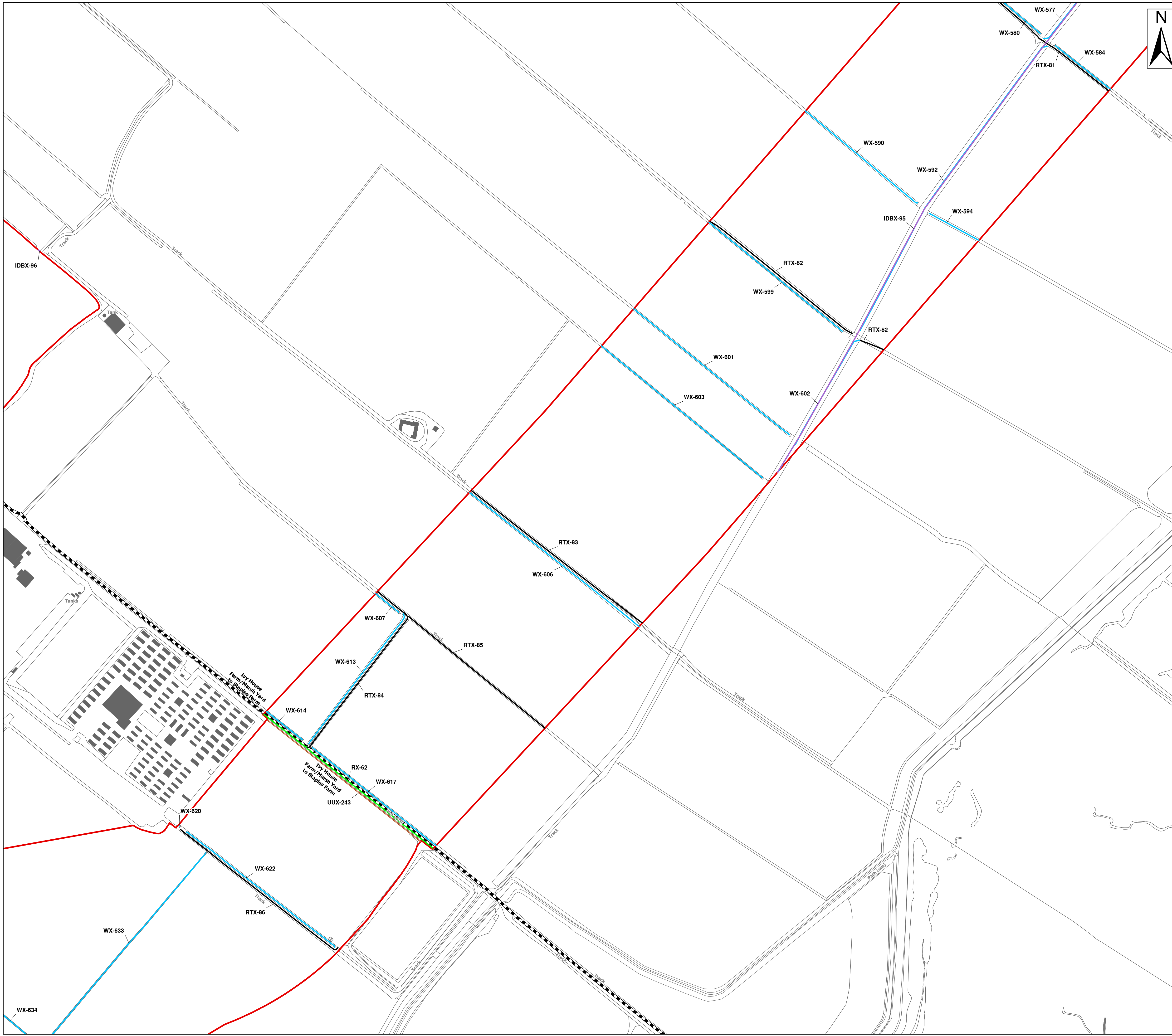
**Outer Dowsing Offshore Wind
 2.9 Crossing Schedule Plan (Onshore)
 Phase 2 Consultation**

Drawing No: PP1-ODOW-DEV-CS-PLN-0009

Drawing 28 of 71			Page Size: A1		
Rev No:	Date	Description	Drawn	Checked	Approved
-	30.05.2023	First Issue	JRS	AG	DW



This document may only be used for the purpose for which it was commissioned and in accordance with the terms of engagement for that commission. Unauthorised use of this document in any form whatsoever is prohibited.

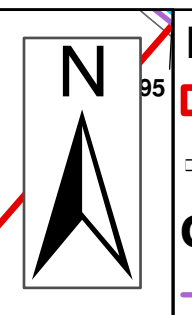


Legend

- ▬ Onshore PEIR Boundary
- Onshore Segment Break

Crossing Schedule

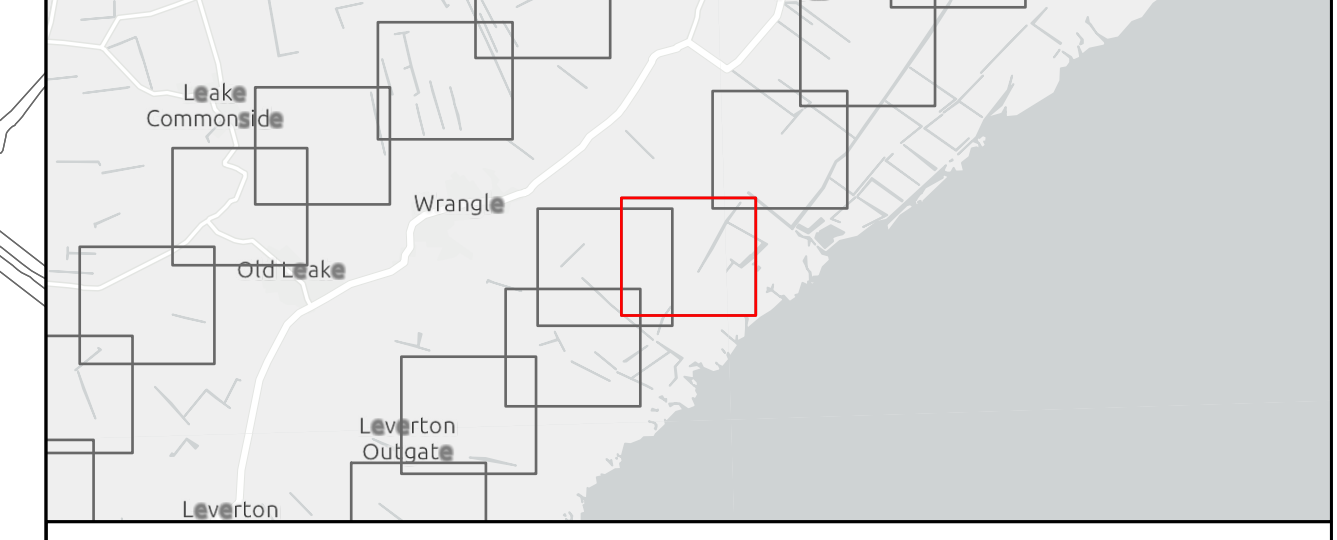
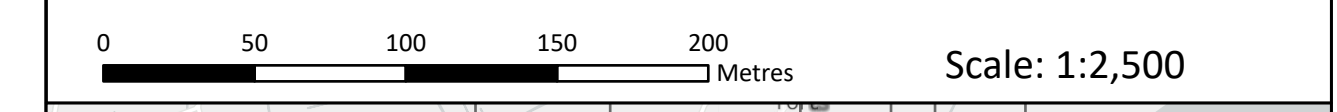
- ▬ Internal Drainage Board Asset Crossing (IDBX)
- ▬ Local Road or Access Track Crossing (RTX)
- ▬ Main Road Crossing (RX)
- ▬ Underground Utilities Crossing (UUX)
- ▬ Ordinary Watercourse Crossing (WX)



Source:
 Contains Esri UK, Esri, HERE, Garmin, Foursquare, GeoTechnologies, Inc, METI/
 NASA, USGS.
 Contains OS data @ Crown Copyright and database right 2022. All rights reserved.

Notes:	Status:
--------	---------

Onshore Coordinate System
 Datum: OSGB 1936
 Spheroid: Airy 1830
 Projection: British National Grid
 Central Meridian: 2 W
 Vertical Reference: Newlyn



Outer Dowsing Offshore Wind 2.9 Crossing Schedule Plan (Onshore) Phase 2 Consultation

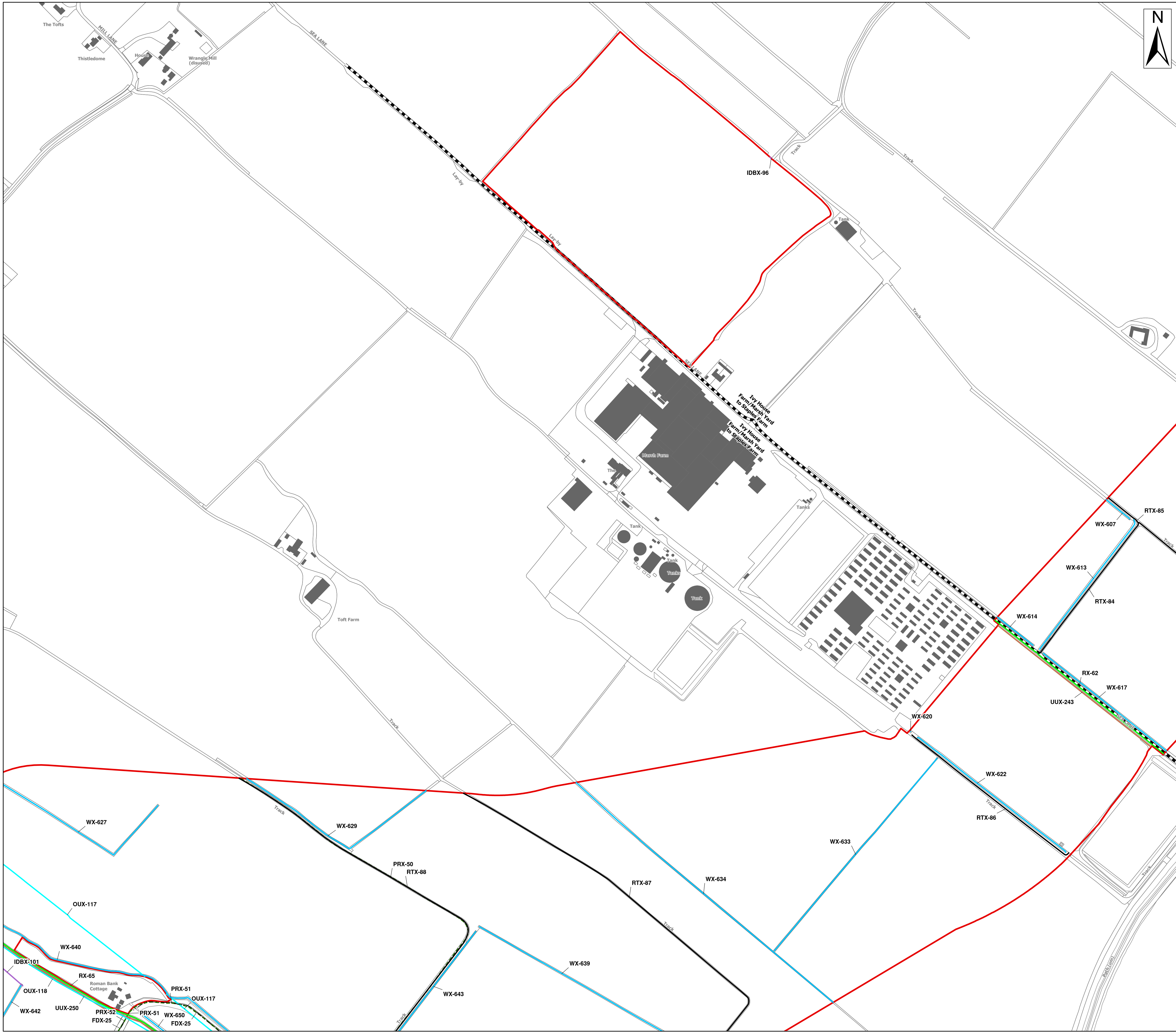
Drawing No: PP1-ODOW-DEV-CS-PLN-0009

Drawing 29 of 71 Page Size: A1

Rev No:	Date	Description	Drawn	Checked	Approved
-	30.05.2023	First Issue	JRS	AG	DW



This document may only be used for the purpose for which it was commissioned and in accordance with the terms of engagement for that commission. Unauthorised use of this document in any form whatsoever is prohibited.

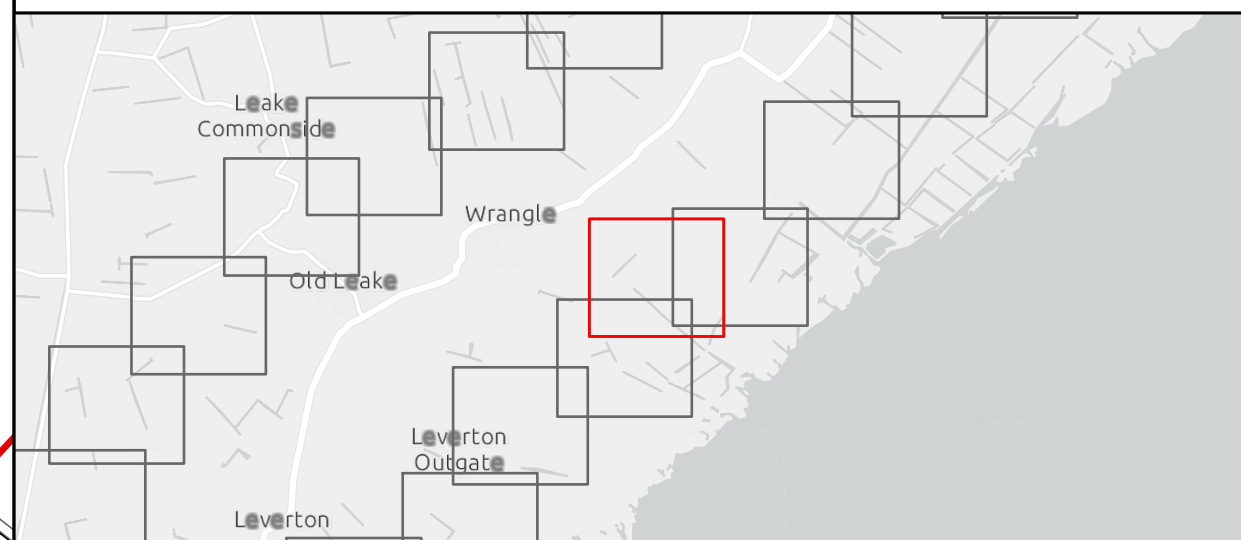



- Legend**
- Onshore PEIR Boundary
 - Onshore Segment Break
 - Crossing Schedule**
 - Public Right of Way (PRX)
 - Internal Drainage Board Asset Crossing (IDBX)
 - Local Road or Access Track Crossing (RTX)
 - Overhead Utilities Crossing (OUX)
 - Main Road Crossing (RX)
 - Underground Utilities Crossing (UUX)
 - Ordinary Watercourse Crossing (WX)
 - Environment Agency Flood Defence Crossing (FDX)

Source:
 Contains Esri UK, Esri, HERE, Garmin, Foursquare, GeoTechnologies, Inc, METI/
 NASA, USGS.
 Contains OS data @ Crown Copyright and database right 2022. All rights reserved.

Notes:	Status:
--------	---------

Onshore Coordinate System
 Datum: OSGB 1936
 Spheroid: Airy 1830
 Projection: British National Grid
 Central Meridian: 2 W
 Vertical Reference: Newlyn



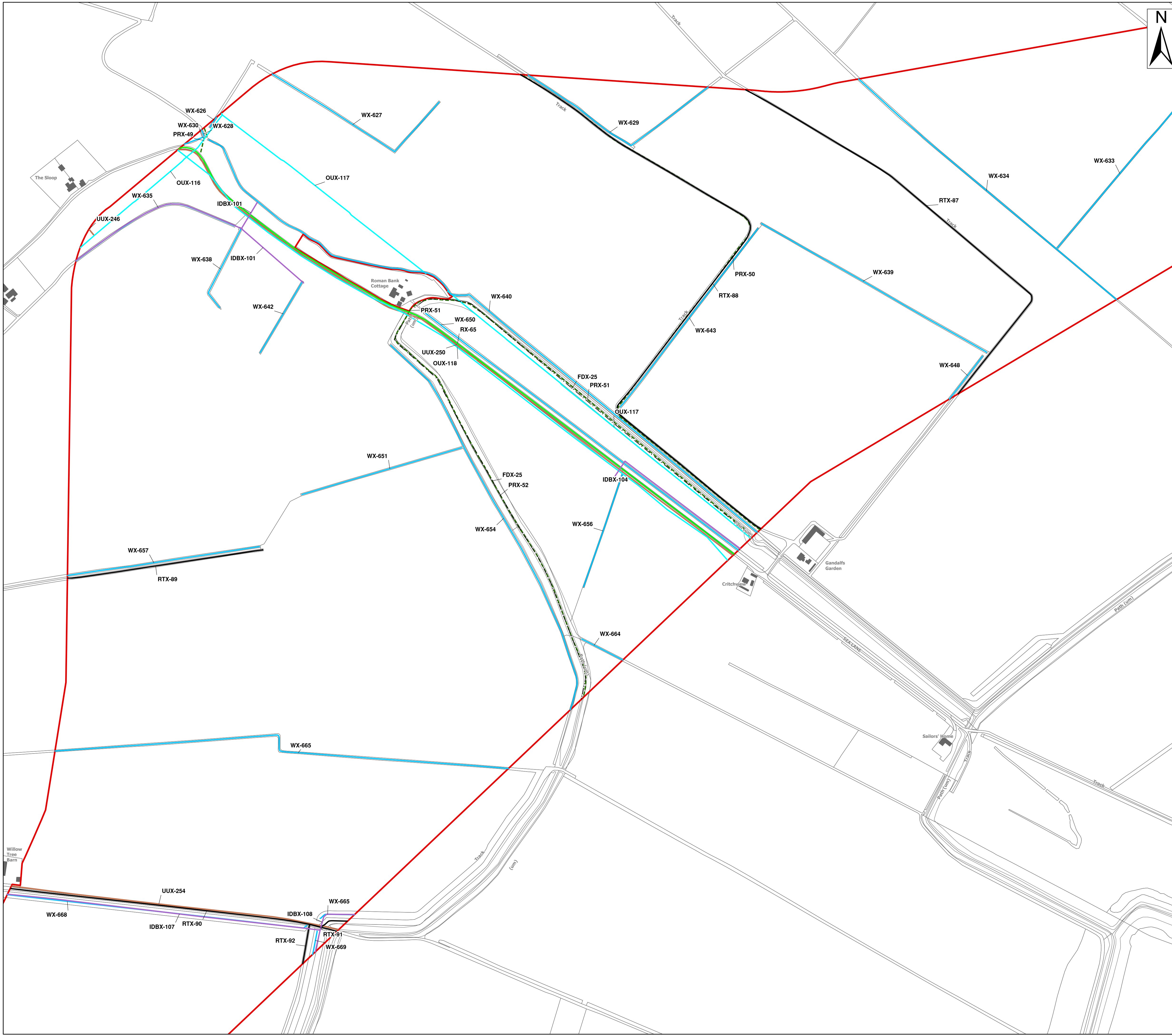
Outer Dowsing Offshore Wind 2.9 Crossing Schedule Plan (Onshore) Phase 2 Consultation

Drawing No: PP1-ODOW-DEV-CS-PLN-0009

Drawing 30 of 71			Page Size: A1		
Rev No:	Date	Description	Drawn	Checked	Approved
-	30.05.2023	First Issue	JRS	AG	DW



This document may only be used for the purpose for which it was commissioned and in accordance with the terms of engagement for that commission. Unauthorised use of this document in any form whatsoever is prohibited.

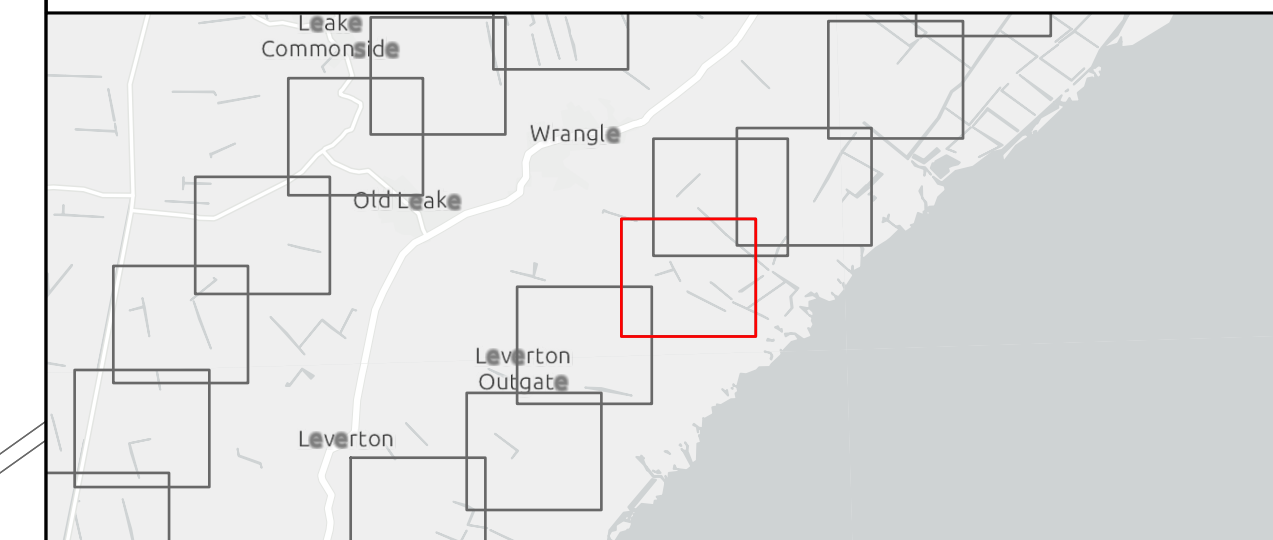



- Legend**
- Onshore PEIR Boundary
 - Crossing Schedule**
 - - - Public Right of Way (PRX)
 - Internal Drainage Board Asset Crossing (IDBX)
 - Local Road or Access Track Crossing (RTX)
 - Overhead Utilities Crossing (OUX)
 - Main Road Crossing (RX)
 - Underground Utilities Crossing (UUX)
 - Ordinary Watercourse Crossing (WX)
 - - - Environment Agency Flood Defence Crossing (FDX)

Source:
 Contains Esri UK, Esri, HERE, Garmin, Foursquare, GeoTechnologies, Inc, METI/
 NASA, USGS.
 Contains OS data @ Crown Copyright and database right 2022. All rights reserved.

Notes:	Status:
--------	---------

Onshore Coordinate System
 Datum: OSGB 1936
 Spheroid: Airy 1830
 Projection: British National Grid
 Central Meridian: 2 W
 Vertical Reference: Newlyn



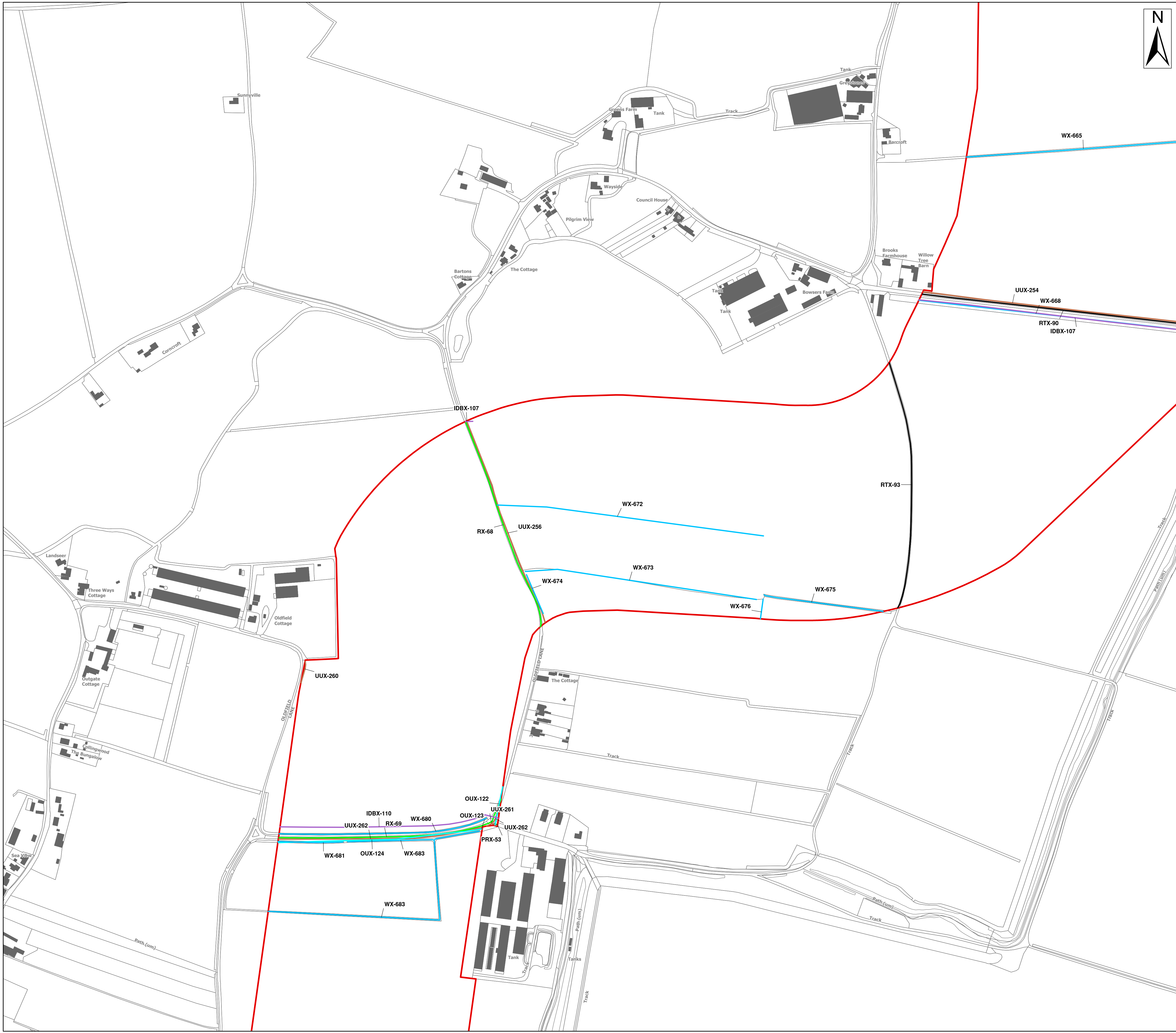
Outer Dowsing Offshore Wind 2.9 Crossing Schedule Plan (Onshore) Phase 2 Consultation

Drawing No: PP1-ODOW-DEV-CS-PLN-0009

Drawing 31 of 71			Page Size: A1		
Rev No:	Date	Description	Drawn	Checked	Approved
-	30.05.2023	First Issue	JRS	AG	DW



This document may only be used for the purpose for which it was commissioned and in accordance with the terms of engagement for that commission. Unauthorised use of this document in any form whatsoever is prohibited.



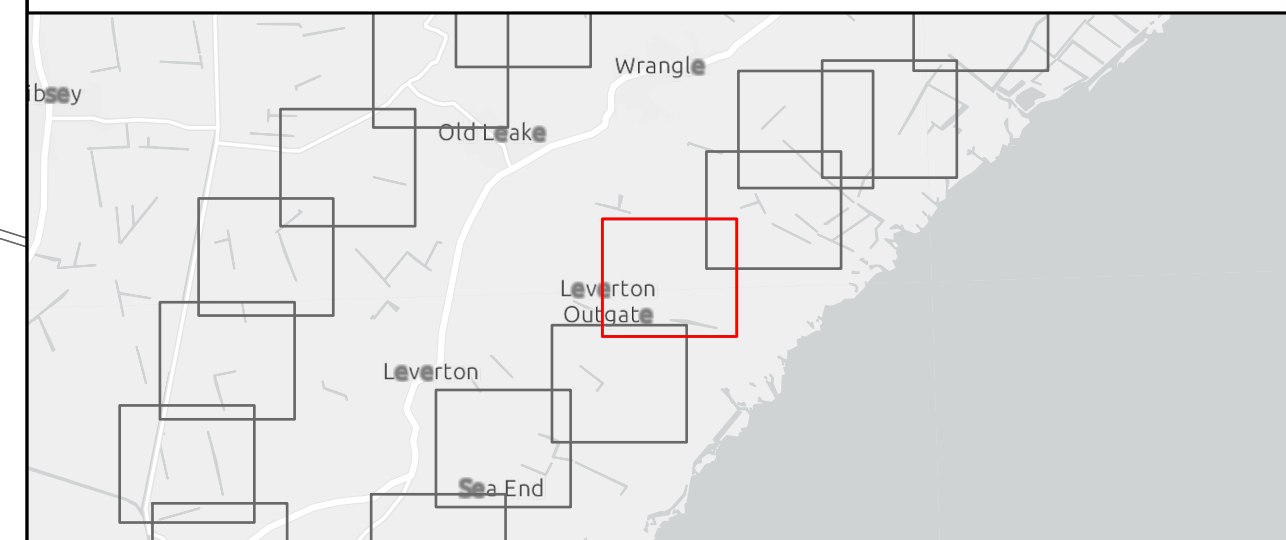

Legend

- ▬ Onshore PEIR Boundary
- Crossing Schedule**
- - - Public Right of Way (PRX)
- ▬ Internal Drainage Board Asset Crossing (IDBX)
- ▬ Local Road or Access Track Crossing (RTX)
- ▬ Overhead Utilities Crossing (OUX)
- ▬ Main Road Crossing (RX)
- ▬ Underground Utilities Crossing (UUX)
- ▬ Ordinary Watercourse Crossing (WX)

Source:
 Contains Esri UK, Esri, HERE, Garmin, Foursquare, GeoTechnologies, Inc, METI/
 NASA, USGS.
 Contains OS data @ Crown Copyright and database right 2022. All rights reserved.

Notes:	Status:
--------	---------

Onshore Coordinate System
 Datum: OSGB 1936
 Spheroid: Airy 1830
 Projection: British National Grid
 Central Meridian: 2 W
 Vertical Reference: Newlyn



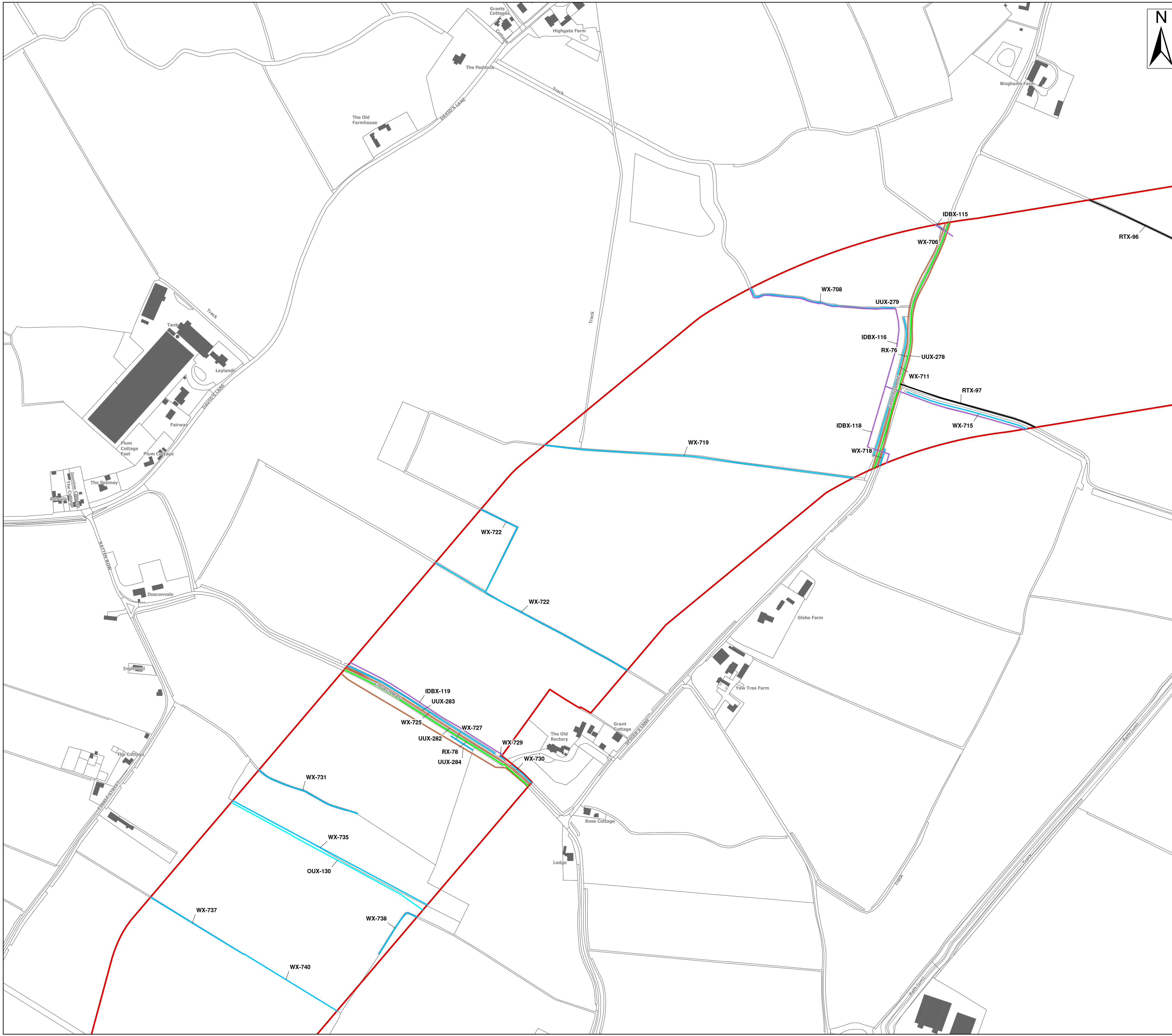
Outer Dowsing Offshore Wind 2.9 Crossing Schedule Plan (Onshore) Phase 2 Consultation

Drawing No: PP1-ODOW-DEV-CS-PLN-0009

Drawing 32 of 71			Page Size: A1		
Rev No:	Date	Description	Drawn	Checked	Approved
-	30.05.2023	First Issue	JRS	AG	DW



This document may only be used for the purpose for which it was commissioned and in accordance with the terms of engagement for that commission. Unauthorised use of this document in any form whatsoever is prohibited.



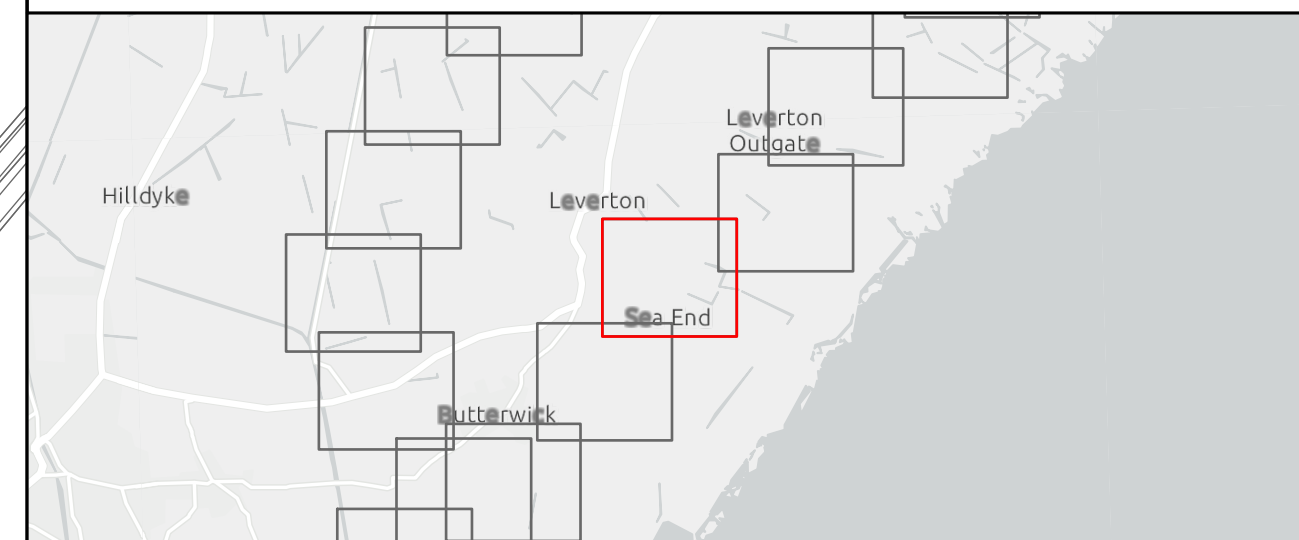
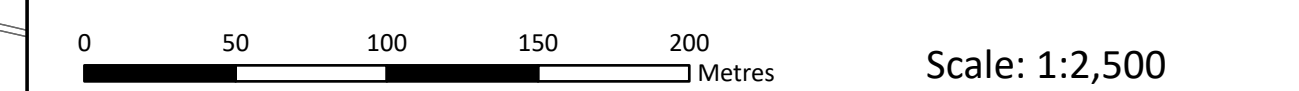
Legend

- ▬ Onshore PEIR Boundary
- ▬ Internal Drainage Board Asset Crossing (IDBX)
- ▬ Local Road or Access Track Crossing (RTX)
- ▬ Overhead Utilities Crossing (OUX)
- ▬ Main Road Crossing (RX)
- ▬ Underground Utilities Crossing (UUX)
- ▬ Ordinary Watercourse Crossing (WX)

Source:
 Contains Esri UK, Esri, HERE, Garmin, Foursquare, GeoTechnologies, Inc, METI/
 NASA, USGS.
 Contains OS data @ Crown Copyright and database right 2022. All rights reserved.

Notes:	Status:
--------	---------

Onshore Coordinate System
 Datum: OSGB 1936
 Spheroid: Airy 1830
 Projection: British National Grid
 Central Meridian: 2 W
 Vertical Reference: Newlyn



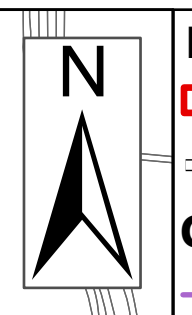
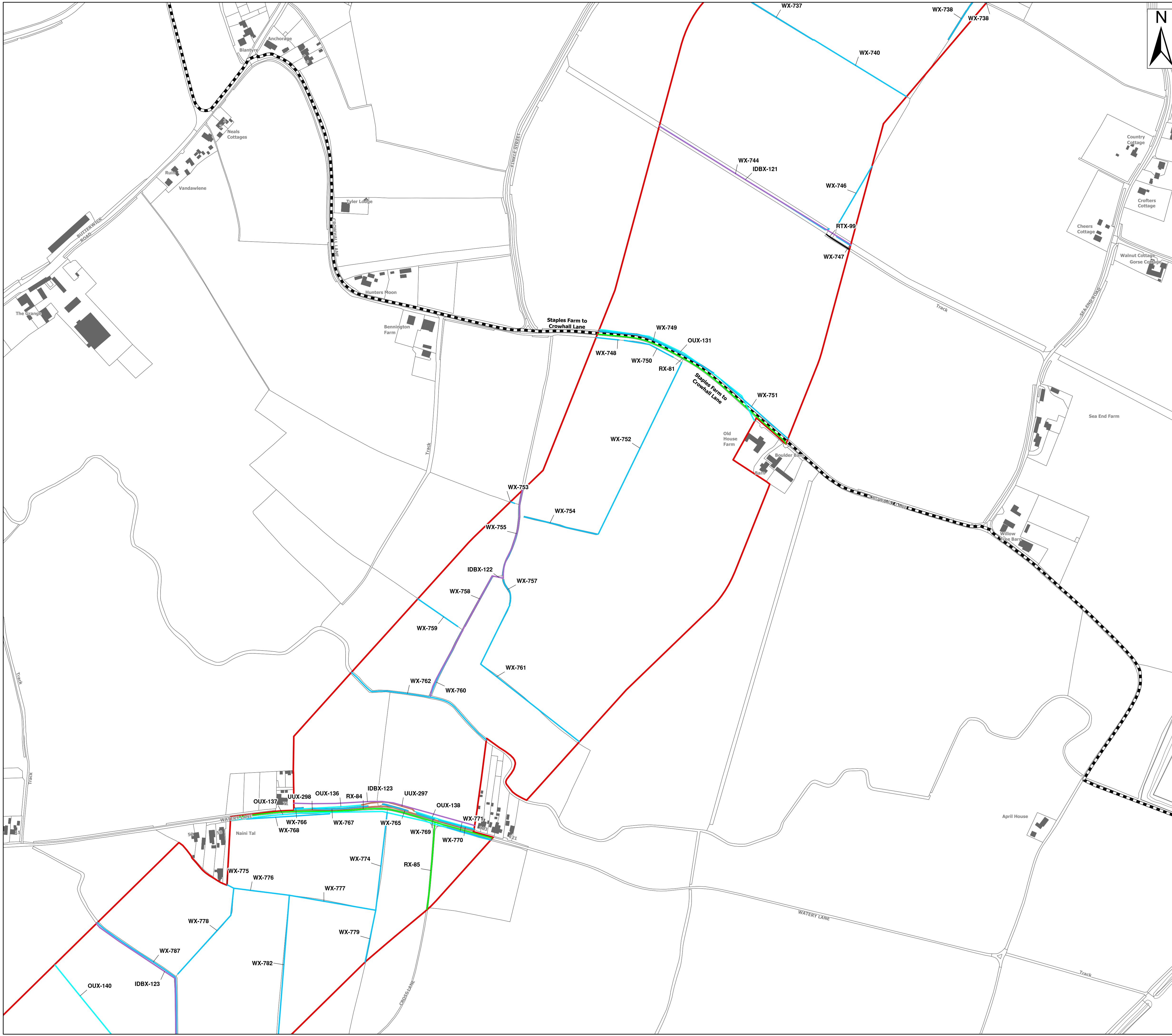
Outer Dowsing Offshore Wind 2.9 Crossing Schedule Plan (Onshore) Phase 2 Consultation

Drawing No: PP1-ODOW-DEV-CS-PLN-0009

Drawing 34 of 71			Page Size: A1		
Rev No:	Date	Description	Drawn	Checked	Approved
-	30.05.2023	First Issue	JRS	AG	DW



This document may only be used for the purpose for which it was commissioned and in accordance with the terms of engagement for that commission. Unauthorised use of this document in any form whatsoever is prohibited.

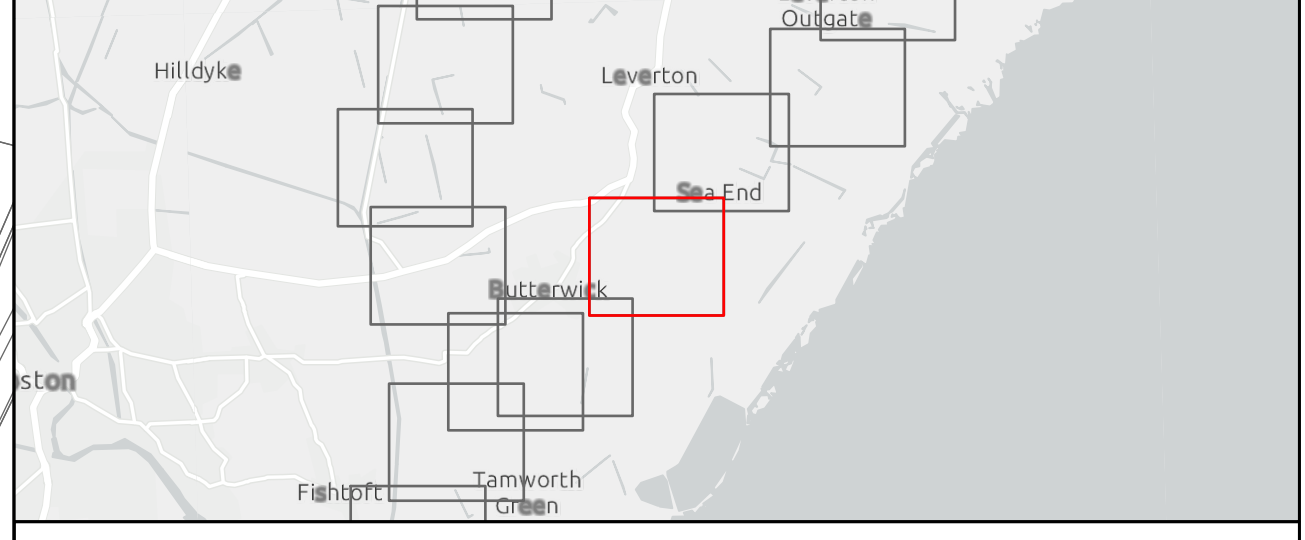
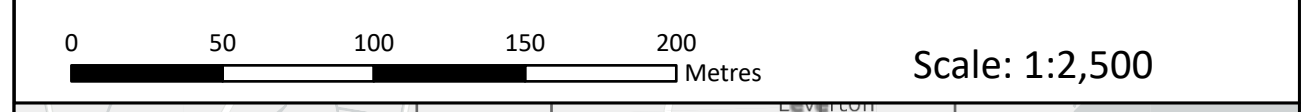


- Legend**
- ▬ Onshore PEIR Boundary
 - Onshore Segment Break
 - Crossing Schedule**
 - ▬ Internal Drainage Board Asset Crossing (IDBX)
 - ▬ Local Road or Access Track Crossing (RTX)
 - ▬ Overhead Utilities Crossing (OUX)
 - ▬ Main Road Crossing (RX)
 - ▬ Underground Utilities Crossing (UUX)
 - ▬ Ordinary Watercourse Crossing (WX)

Source:
 Contains Esri UK, Esri, HERE, Garmin, Foursquare, GeoTechnologies, Inc, METI/
 NASA, USGS.
 Contains OS data @ Crown Copyright and database right 2022. All rights reserved.

Notes:	Status:
--------	---------

Onshore Coordinate System
 Datum: OSGB 1936
 Spheroid: Airy 1830
 Projection: British National Grid
 Central Meridian: 2 W
 Vertical Reference: Newlyn



Outer Dowsing Offshore Wind 2.9 Crossing Schedule Plan (Onshore) Phase 2 Consultation

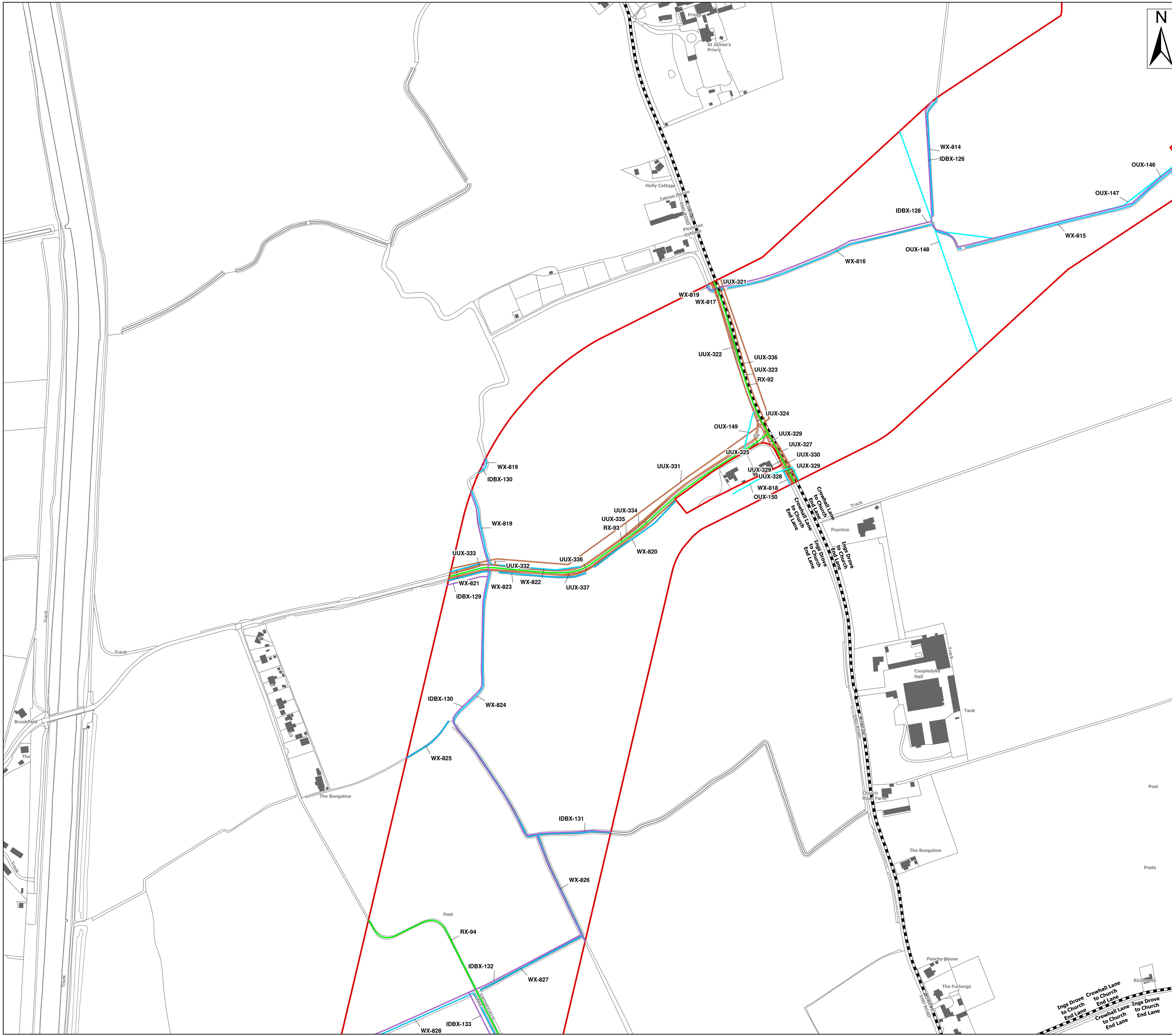
Drawing No: PP1-ODOW-DEV-CS-PLN-0009

Drawing 35 of 71 Page Size: A1

Rev No:	Date	Description	Drawn	Checked	Approved
-	30.05.2023	First Issue	JRS	AG	DW



This document may only be used for the purpose for which it was commissioned and in accordance with the terms of engagement for that commission. Unauthorised use of this document in any form whatsoever is prohibited.



Legend

- Onshore PEIR Boundary
- Onshore Segment Break

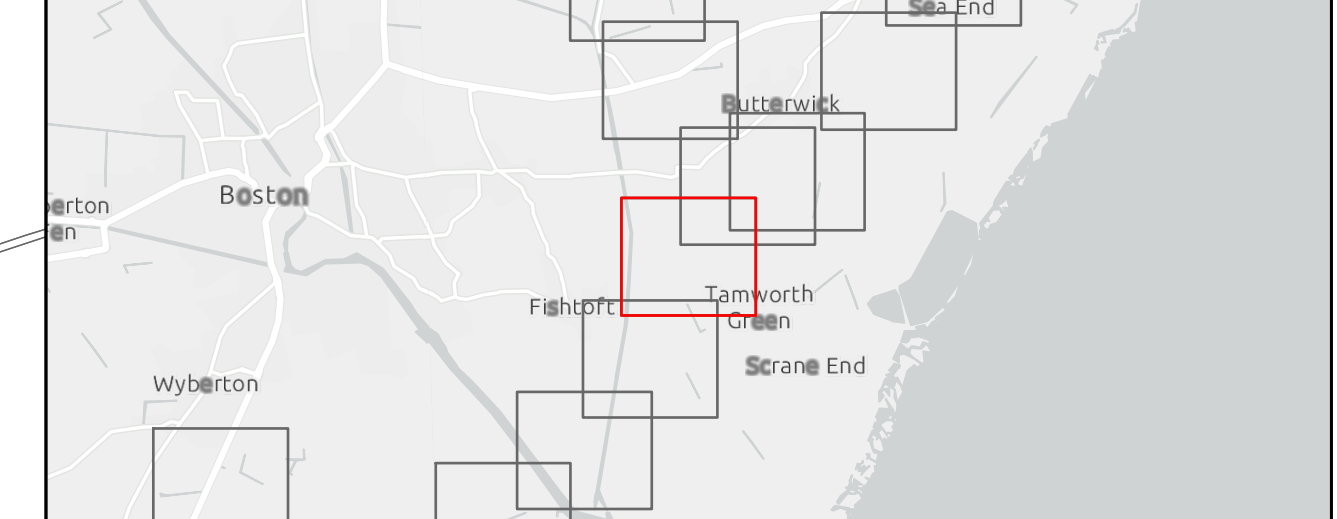
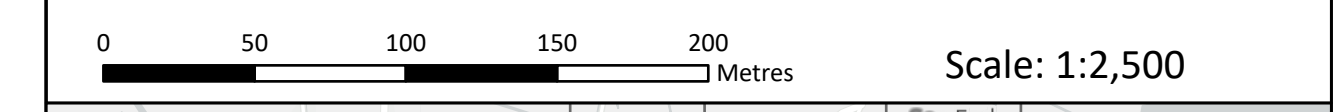
Crossing Schedule

- Internal Drainage Board Asset Crossing (IDBX)
- Overhead Utilities Crossing (OUX)
- Main Road Crossing (RX)
- Underground Utilities Crossing (UUX)
- Ordinary Watercourse Crossing (WX)

Source:
 Contains Esri UK, Esri, HERE, Garmin, Foursquare, GeoTechnologies, Inc, METI/
 NASA, USGS.
 Contains OS data © Crown Copyright and database right 2022. All rights reserved.

Notes:	Status:
--------	---------

Onshore Coordinate System
 Datum: OSGB 1936
 Spheroid: Airy 1830
 Projection: British National Grid
 Central Meridian: 2 W
 Vertical Reference: Newlyn




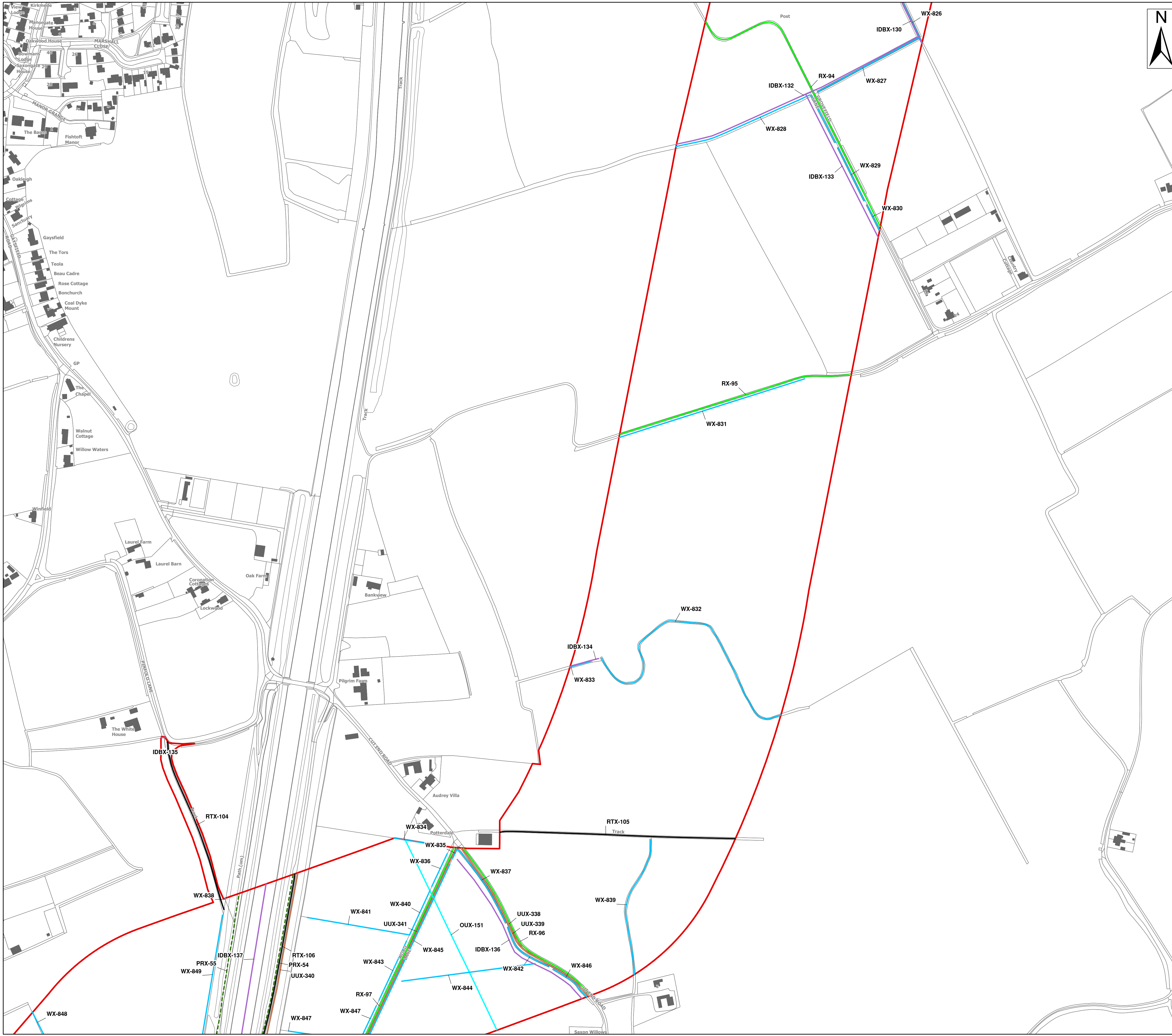
Outer Dowsing Offshore Wind 2.9 Crossing Schedule Plan (Onshore) Phase 2 Consultation

Drawing No: PP1-ODOW-DEV-CS-PLN-0009

Drawing 37 of 71			Page Size: A1		
Rev No:	Date	Description	Drawn	Checked	Approved
-	30.05.2023	First Issue	JRS	AG	DW



This document may only be used for the purpose for which it was commissioned and in accordance with the terms of engagement for that commission. Unauthorised use of this document in any form whatsoever is prohibited.



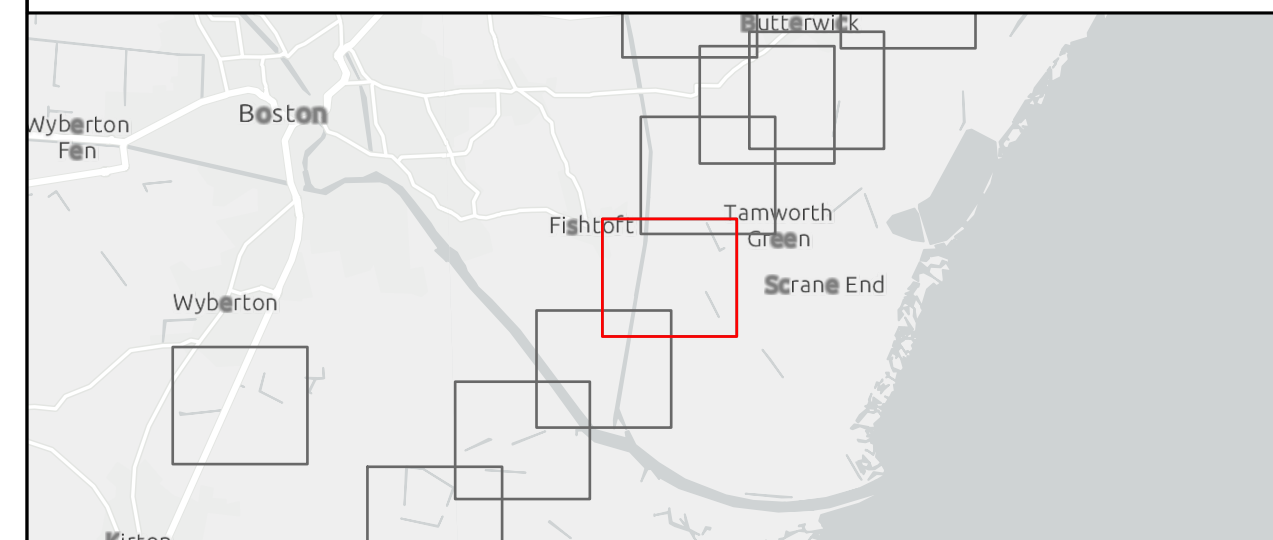
- Legend**
- ▬ Onshore PEIR Boundary
 - Crossing Schedule**
 - ▬ Public Right of Way (PRX)
 - ▬ Internal Drainage Board Asset Crossing (IDBX)
 - ▬ Local Road or Access Track Crossing (RTX)
 - ▬ Overhead Utilities Crossing (OUX)
 - ▬ Main Road Crossing (RX)
 - ▬ Underground Utilities Crossing (UUX)
 - ▬ Ordinary Watercourse Crossing (WX)

Source:
 Contains Esri UK, Esri, HERE, Garmin, Foursquare, GeoTechnologies, Inc, METI/
 NASA, USGS.
 Contains OS data @ Crown Copyright and database right 2022. All rights reserved.

Notes:	Status:
--------	---------

Onshore Coordinate System
 Datum: OSGB 1936
 Spheroid: Airy 1830
 Projection: British National Grid
 Central Meridian: 2 W
 Vertical Reference: Newlyn

Scale: 1:2,500



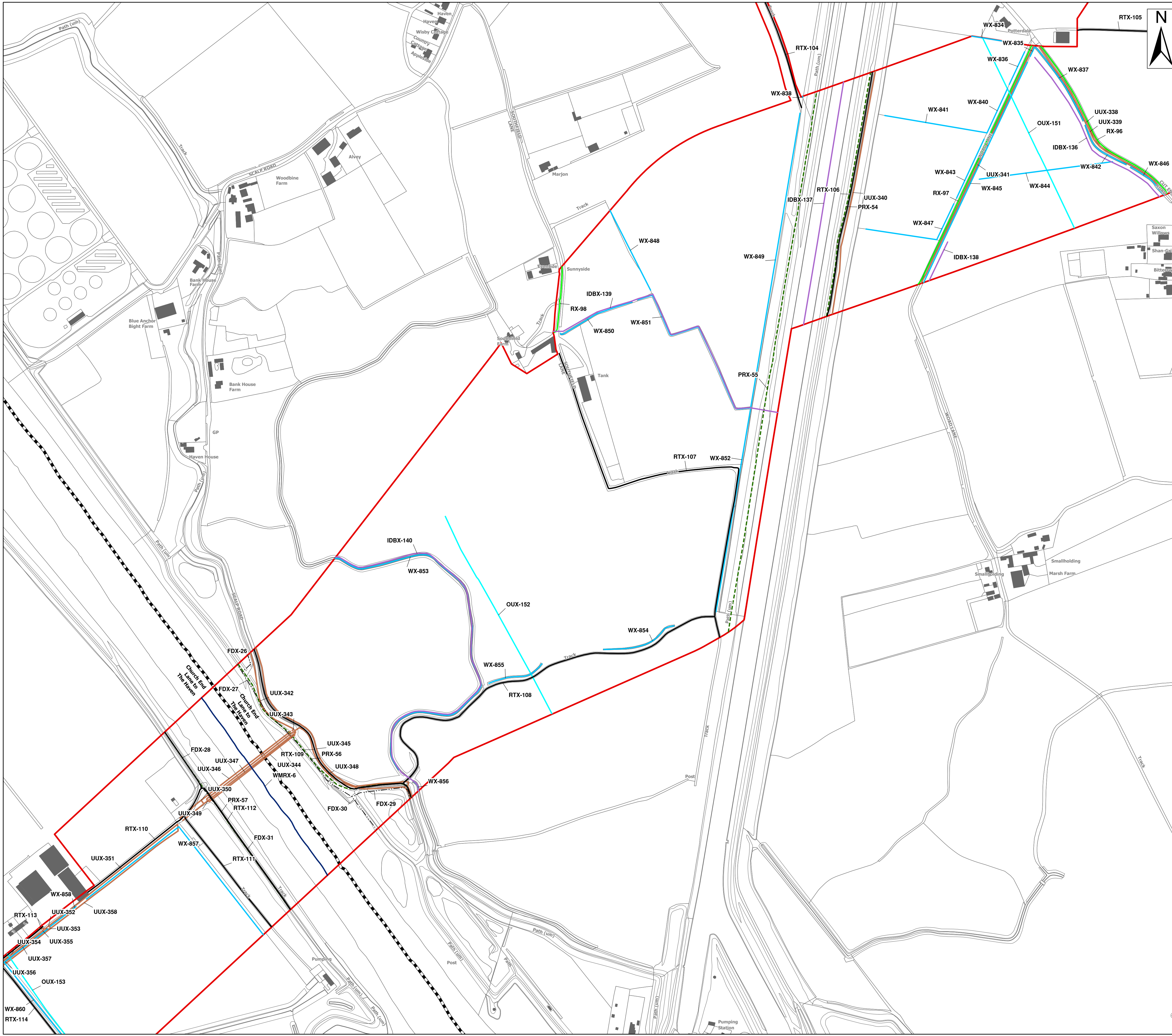
Outer Dowsing Offshore Wind 2.9 Crossing Schedule Plan (Onshore) Phase 2 Consultation

Drawing No: PP1-ODOW-DEV-CS-PLN-0009

Drawing 38 of 71			Page Size: A1		
Rev No:	Date	Description	Drawn	Checked	Approved
-	30.05.2023	First Issue	JRS	AG	DW



This document may only be used for the purpose for which it was commissioned and in accordance with the terms of engagement for that commission. Unauthorised use of this document in any form whatsoever is prohibited.



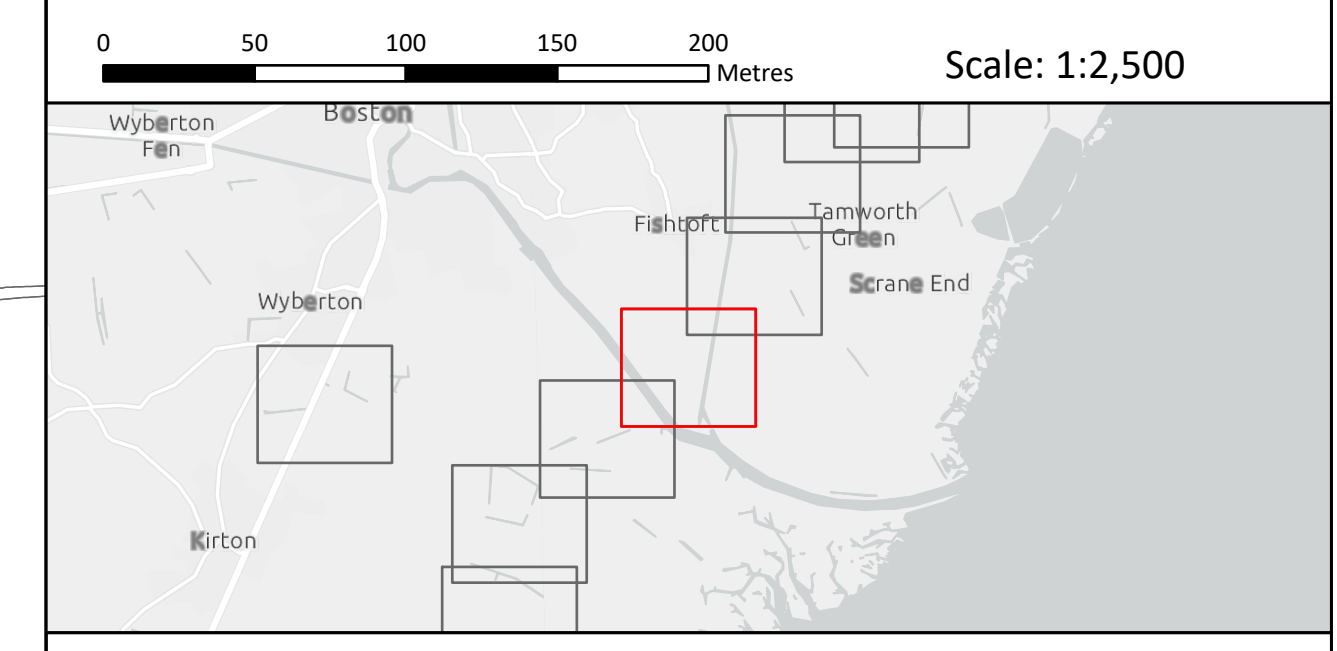

- Legend**
- Onshore PEIR Boundary
 - Onshore Segment Break
 - Public Right of Way (PRX)
 - Internal Drainage Board Asset Crossing (IDBX)
 - Local Road or Access Track Crossing (RTX)
 - Overhead Utilities Crossing (OUX)
 - Main Road Crossing (RX)
 - Underground Utilities Crossing (UUX)
 - Ordinary Watercourse Crossing (WX)
 - Environment Agency Flood Defence Crossing (FDX)
 - Environment Agency Main River Crossing (WMRX)

Source:
 Contains Esri UK, Esri, HERE, Garmin, Foursquare, GeoTechnologies, Inc, METI/
 NASA, USGS.
 Contains OS data @ Crown Copyright and database right 2022. All rights reserved.

Notes:

Status:

Onshore Coordinate System
 Datum: OSGB 1936
 Spheroid: Airy 1830
 Projection: British National Grid
 Central Meridian: 2 W
 Vertical Reference: Newlyn



Outer Dowsing Offshore Wind 2.9 Crossing Schedule Plan (Onshore) Phase 2 Consultation

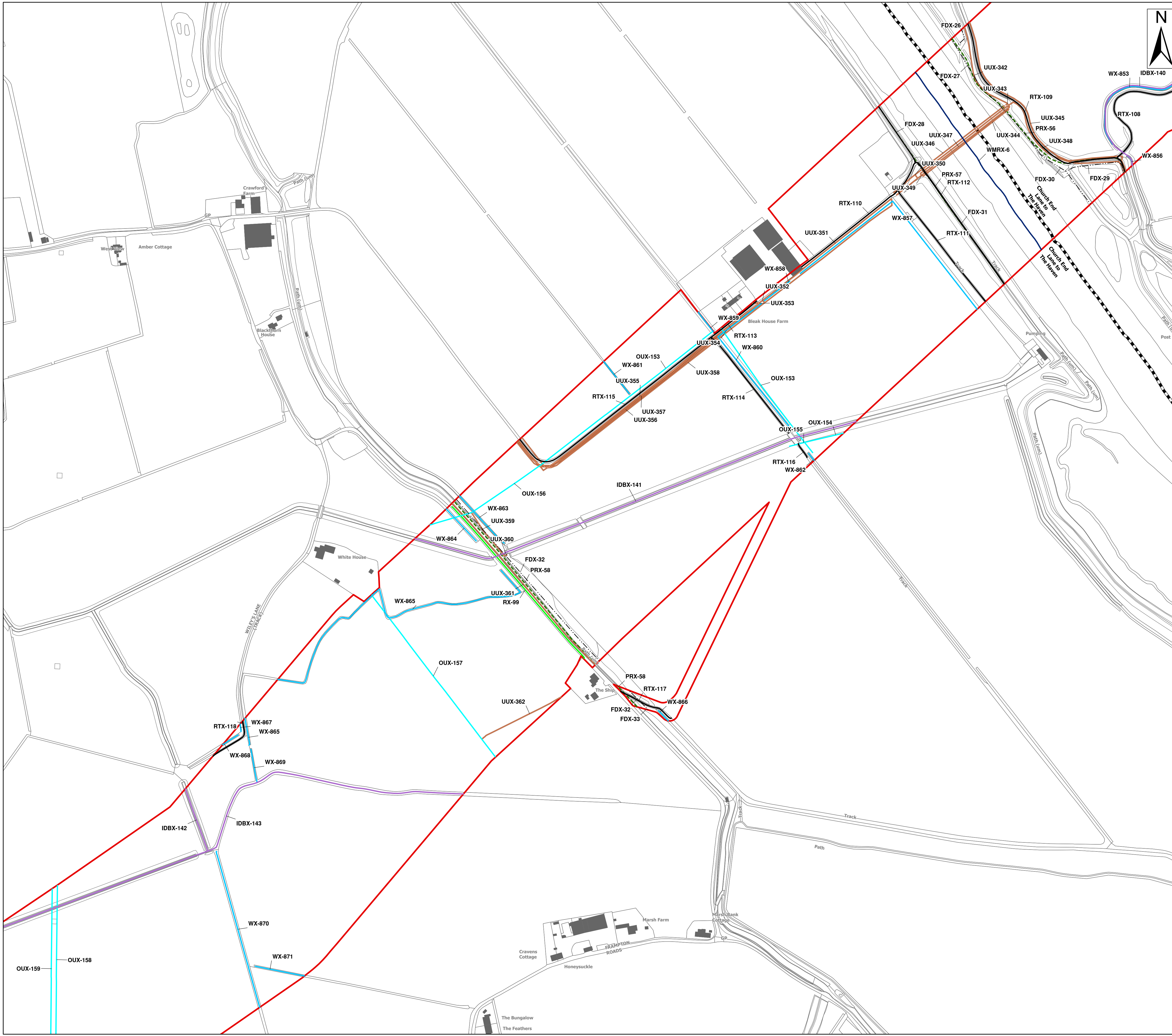
Drawing No: PP1-ODOW-DEV-CS-PLN-0009

Drawing 39 of 71 Page Size: A1

Rev No:	Date	Description	Drawn	Checked	Approved
-	30.05.2023	First Issue	JRS	AG	DW



This document may only be used for the purpose for which it was commissioned and in accordance with the terms of engagement for that commission. Unauthorised use of this document in any form whatsoever is prohibited.



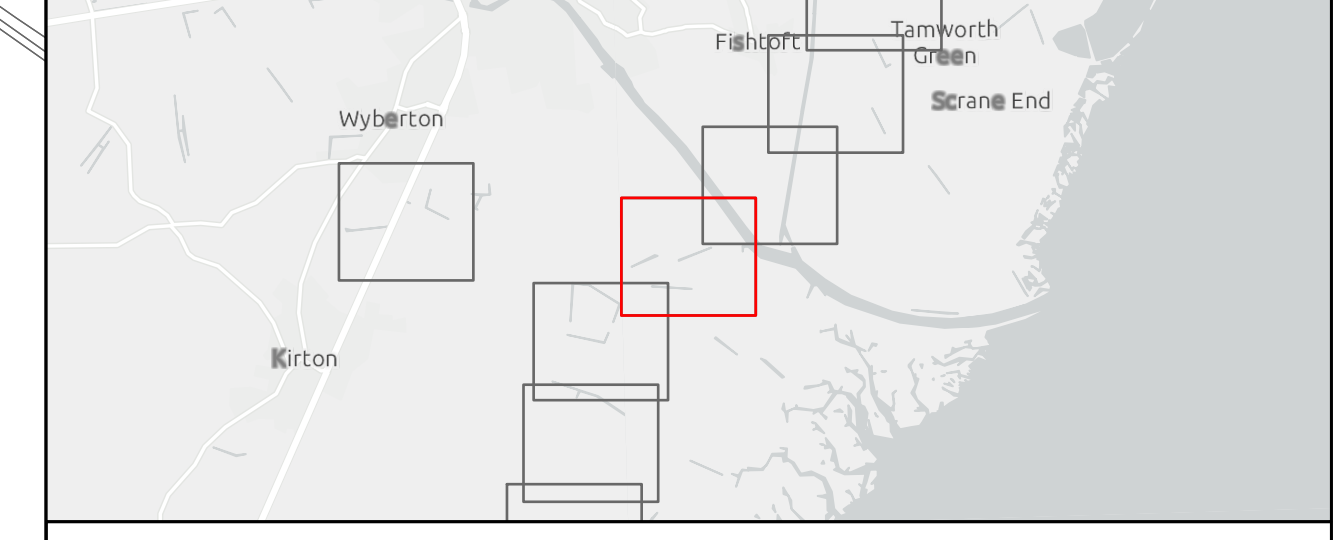
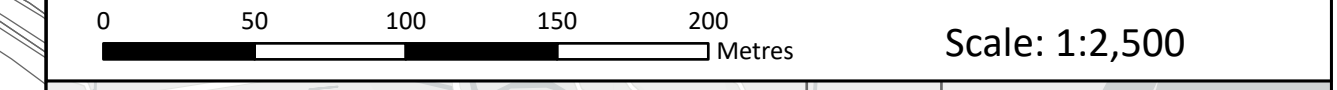
Legend

- Onshore PEIR Boundary
- Onshore Segment Break
- Public Right of Way (PRX)
- Internal Drainage Board Asset Crossing (IDBX)
- Local Road or Access Track Crossing (RTX)
- Overhead Utilities Crossing (OUX)
- Main Road Crossing (RX)
- Underground Utilities Crossing (UUX)
- Ordinary Watercourse Crossing (WX)
- Environment Agency Flood Defence Crossing (FDX)
- Environment Agency Main River Crossing (WMRX)

Source:
 Contains Esri UK, Esri, HERE, Garmin, Foursquare, GeoTechnologies, Inc, METI/
 NASA, USGS.
 Contains OS data @ Crown Copyright and database right 2022. All rights reserved.

Notes:	Status:
--------	---------

Onshore Coordinate System
 Datum: OSGB 1936
 Spheroid: Airy 1830
 Projection: British National Grid
 Central Meridian: 2 W
 Vertical Reference: Newlyn



Outer Dowsing Offshore Wind 2.9 Crossing Schedule Plan (Onshore) Phase 2 Consultation

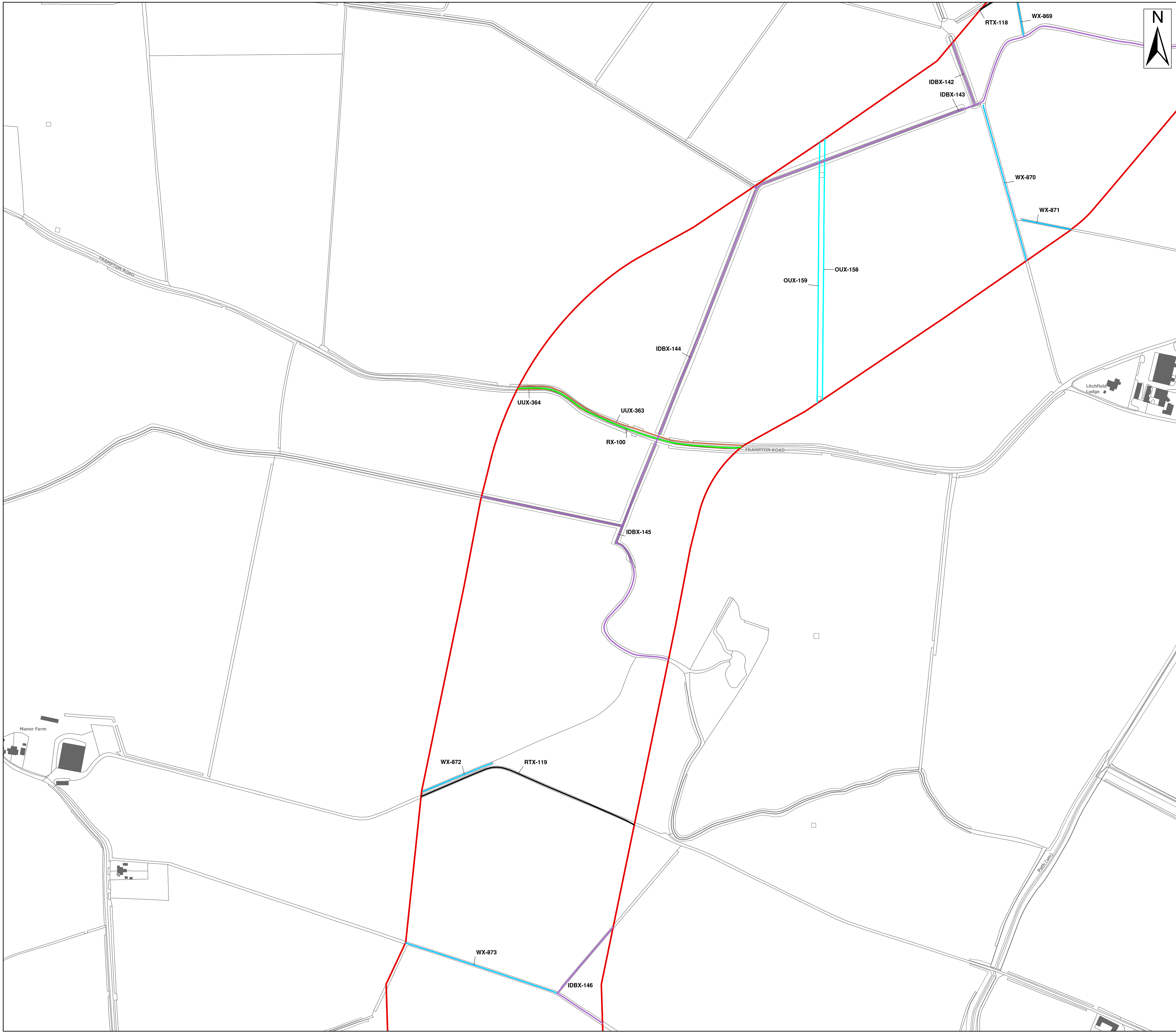
Drawing No: PP1-ODOW-DEV-CS-PLN-0009

Drawing 40 of 71 Page Size: A1

Rev No:	Date	Description	Drawn	Checked	Approved
-	30.05.2023	First Issue	JRS	AG	DW



This document may only be used for the purpose for which it was commissioned and in accordance with the terms of engagement for that commission. Unauthorised use of this document in any form whatsoever is prohibited.



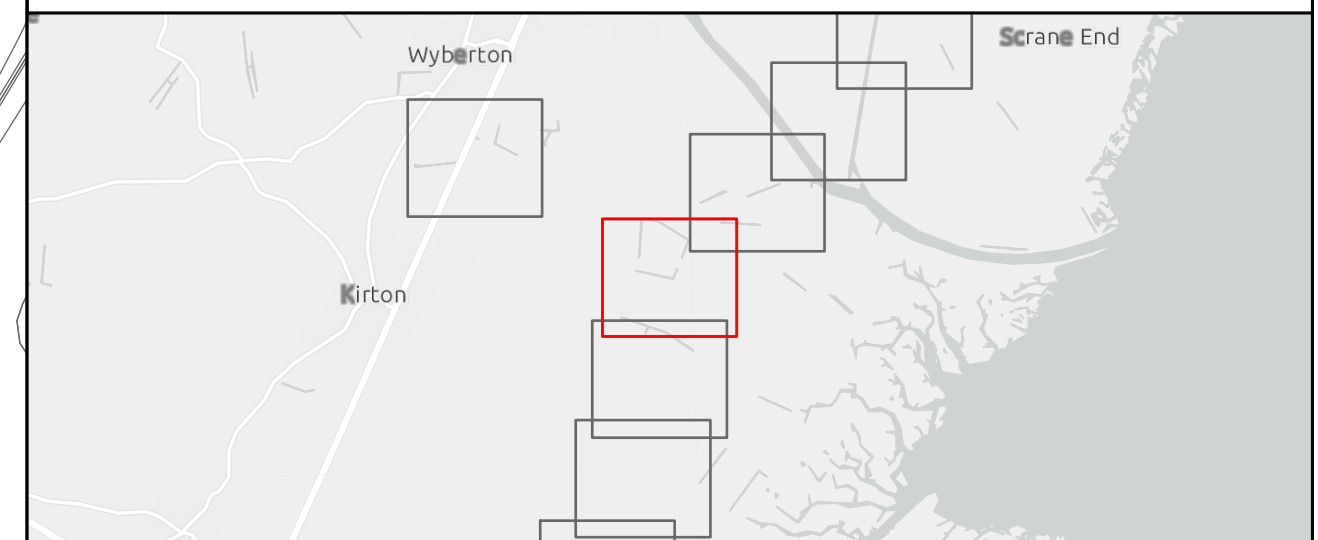
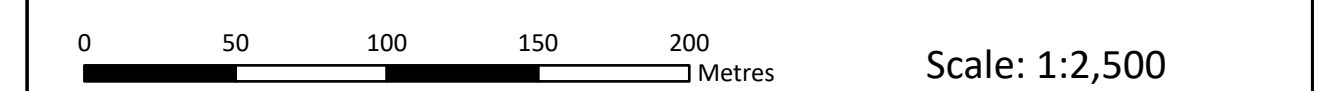
Legend

- ▬ Onshore PEIR Boundary
- ▬ Internal Drainage Board Asset Crossing (IDBX)
- ▬ Local Road or Access Track Crossing (RTX)
- ▬ Overhead Utilities Crossing (OUX)
- ▬ Main Road Crossing (RX)
- ▬ Underground Utilities Crossing (UUX)
- ▬ Ordinary Watercourse Crossing (WX)

Source:
 Contains Esri UK, Esri, HERE, Garmin, Foursquare, GeoTechnologies, Inc, METI/
 NASA, USGS.
 Contains OS data © Crown Copyright and database right 2022. All rights reserved.

Notes:	Status:
--------	---------

Onshore Coordinate System
 Datum: OSGB 1936
 Spheroid: Airy 1830
 Projection: British National Grid
 Central Meridian: 2 W
 Vertical Reference: Newlyn



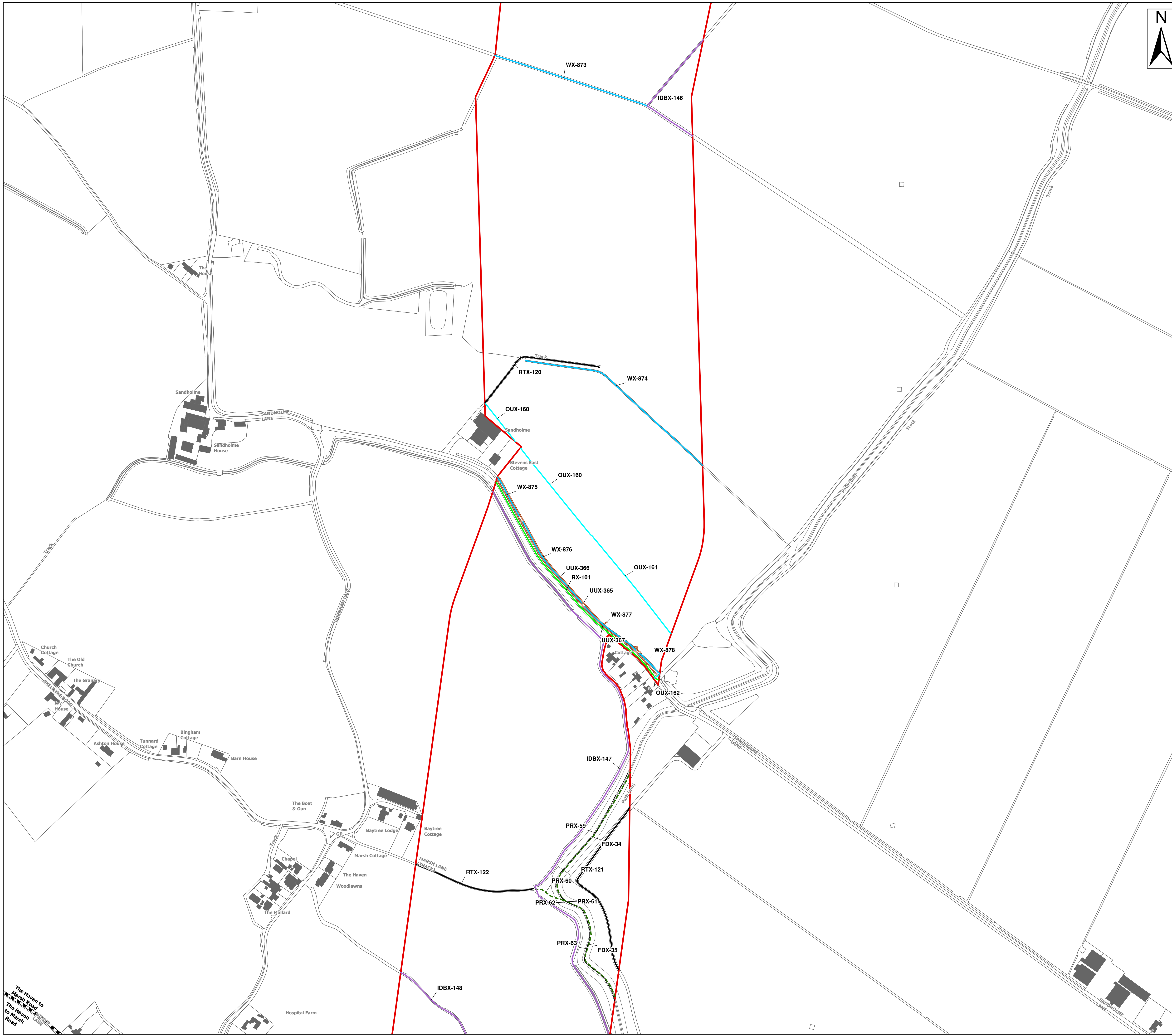
**Outer Dowsing Offshore Wind
 2.9 Crossing Schedule Plan (Onshore)
 Phase 2 Consultation**

Drawing No: PP1-ODOW-DEV-CS-PLN-0009

Drawing 41 of 71			Page Size: A1		
Rev No:	Date	Description	Drawn	Checked	Approved
-	30.05.2023	First Issue	JRS	AG	DW



This document may only be used for the purpose for which it was commissioned and in accordance with the terms of engagement for that commission. Unauthorised use of this document in any form whatsoever is prohibited.

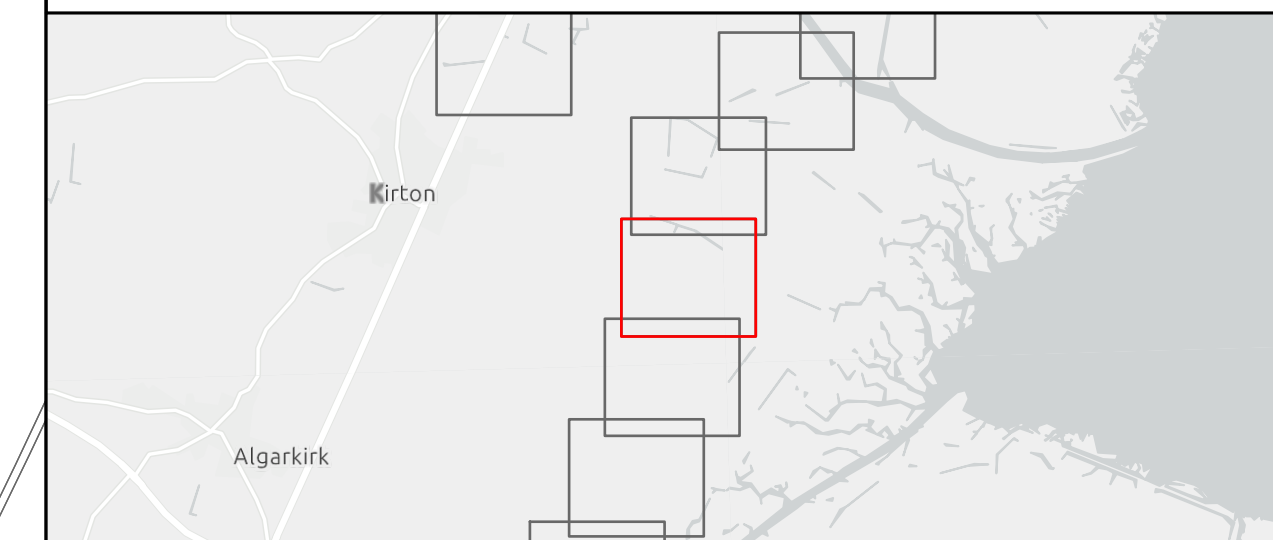



- Legend**
- ▬ Onshore PEIR Boundary
 - Onshore Segment Break
 - Crossing Schedule**
 - - - Public Right of Way (PRX)
 - Internal Drainage Board Asset Crossing (IDBX)
 - Local Road or Access Track Crossing (RTX)
 - Overhead Utilities Crossing (OUX)
 - Main Road Crossing (RX)
 - Underground Utilities Crossing (UUX)
 - Ordinary Watercourse Crossing (WX)
 - - - Environment Agency Flood Defence Crossing (FDX)

Source:
 Contains Esri UK, Esri, HERE, Garmin, Foursquare, GeoTechnologies, Inc, METI/
 NASA, USGS.
 Contains OS data @ Crown Copyright and database right 2022. All rights reserved.

Notes:	Status:
--------	---------

Onshore Coordinate System
 Datum: OSGB 1936
 Spheroid: Airy 1830
 Projection: British National Grid
 Central Meridian: 2 W
 Vertical Reference: Newlyn



Outer Dowsing Offshore Wind 2.9 Crossing Schedule Plan (Onshore) Phase 2 Consultation

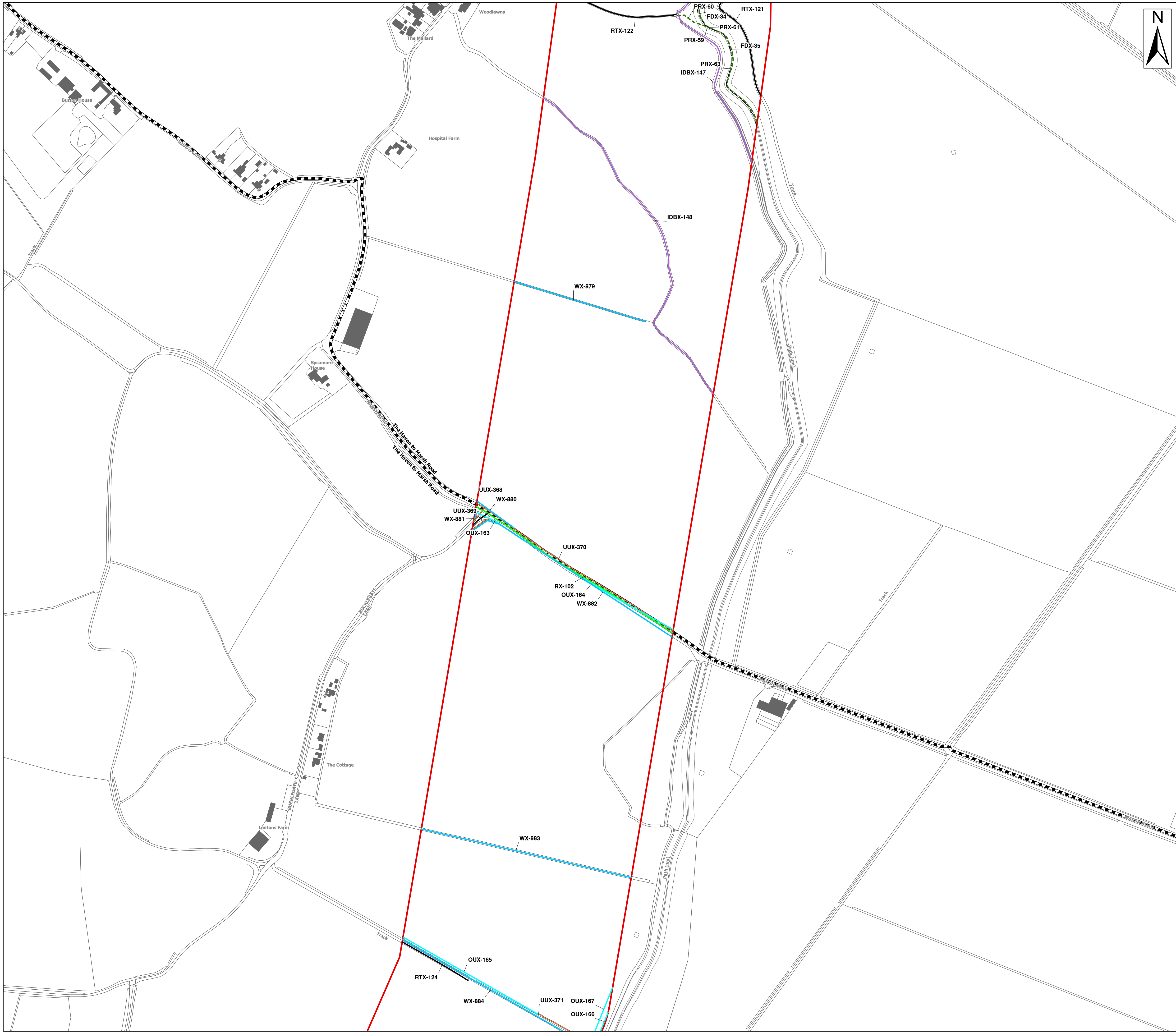
Drawing No: PP1-ODOW-DEV-CS-PLN-0009

Drawing 42 of 71			Page Size: A1		
Rev No:	Date	Description	Drawn	Checked	Approved
-	30.05.2023	First Issue	JRS	AG	DW



This document may only be used for the purpose for which it was commissioned and in accordance with the terms of engagement for that commission. Unauthorised use of this document in any form whatsoever is prohibited.

The Haven to Marsh Road
The Haven to Marsh Road



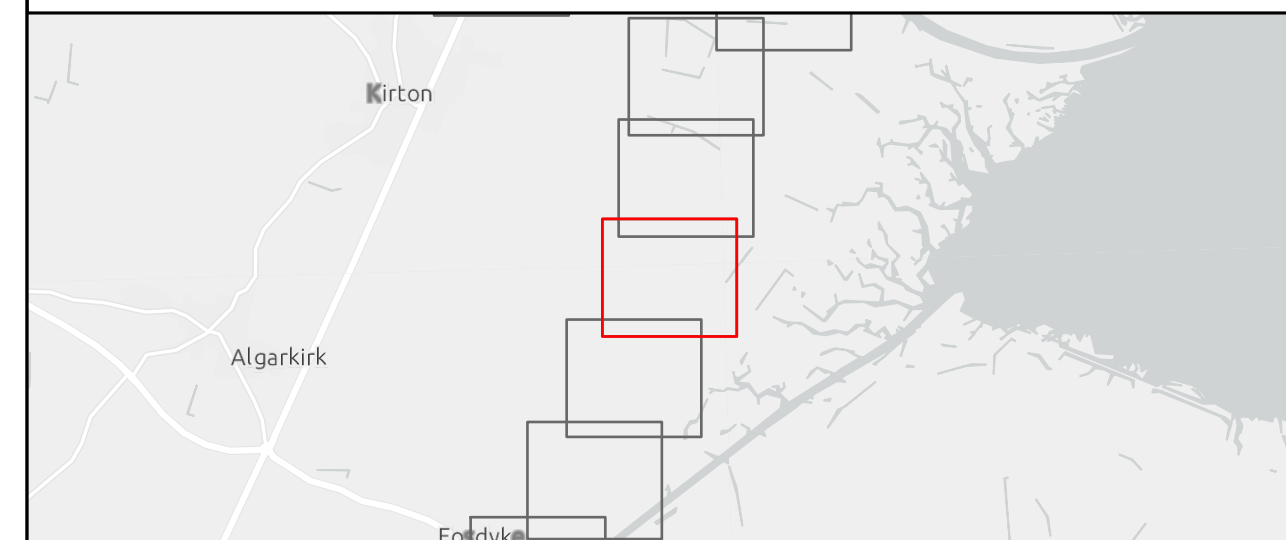

Legend

- ▬ Onshore PEIR Boundary
- Onshore Segment Break
- Public Right of Way (PRX)
- Internal Drainage Board Asset Crossing (IDBX)
- Local Road or Access Track Crossing (RTX)
- Overhead Utilities Crossing (OUX)
- Main Road Crossing (RX)
- Underground Utilities Crossing (UUX)
- Ordinary Watercourse Crossing (WX)
- Environment Agency Flood Defence Crossing (FDX)

Source:
 Contains Esri UK, Esri, HERE, Garmin, Foursquare, GeoTechnologies, Inc, METI/
 NASA, USGS.
 Contains OS data @ Crown Copyright and database right 2022. All rights reserved.

Notes:	Status:
--------	---------

Onshore Coordinate System
 Datum: OSGB 1936
 Spheroid: Airy 1830
 Projection: British National Grid
 Central Meridian: 2 W
 Vertical Reference: Newlyn



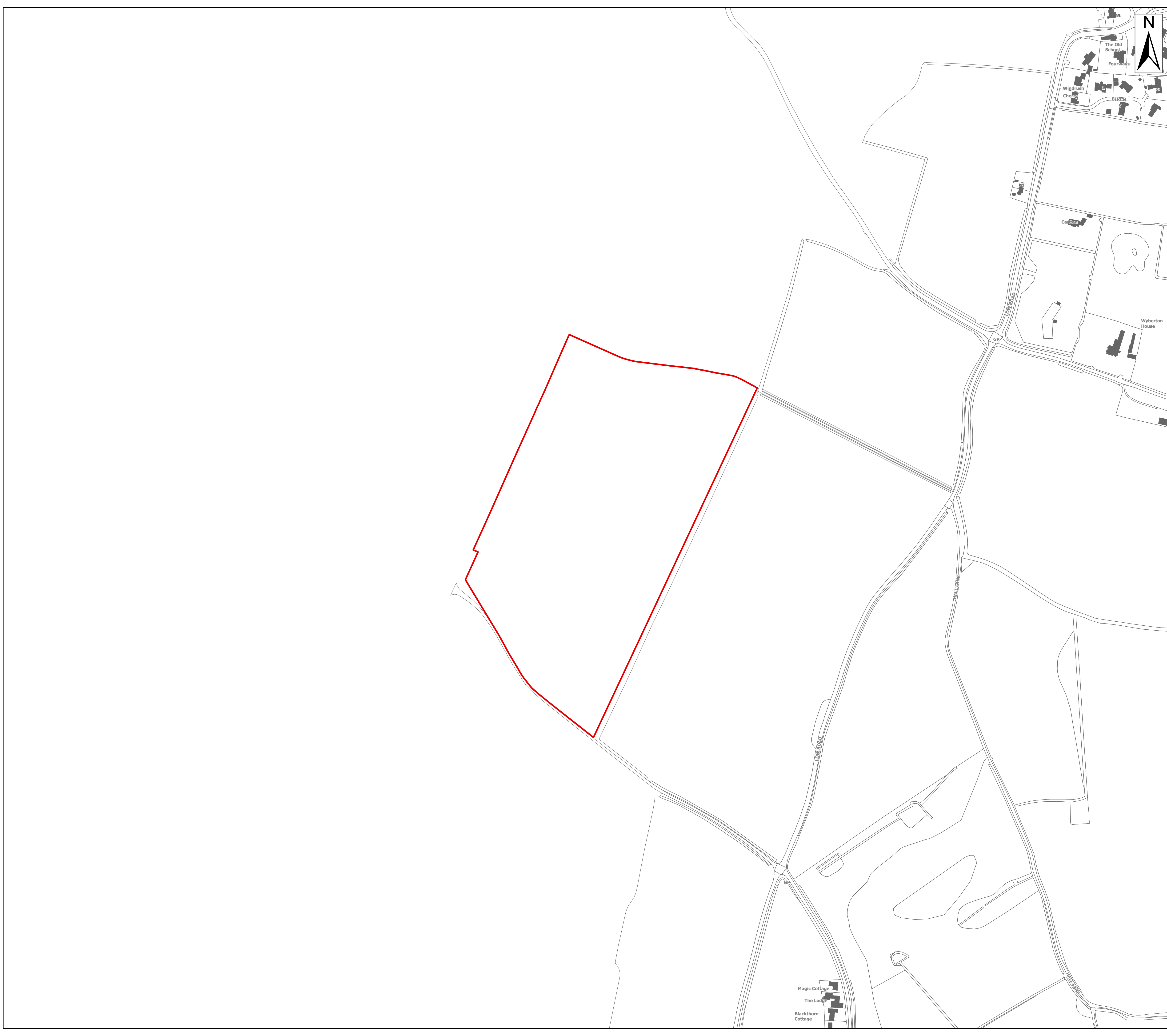
Outer Dowsing Offshore Wind 2.9 Crossing Schedule Plan (Onshore) Phase 2 Consultation

Drawing No: PP1-ODOW-DEV-CS-PLN-0009

Drawing 43 of 71			Page Size: A1		
Rev No:	Date	Description	Drawn	Checked	Approved
-	30.05.2023	First Issue	JRS	AG	DW



This document may only be used for the purpose for which it was commissioned and in accordance with the terms of engagement for that commission. Unauthorised use of this document in any form whatsoever is prohibited.

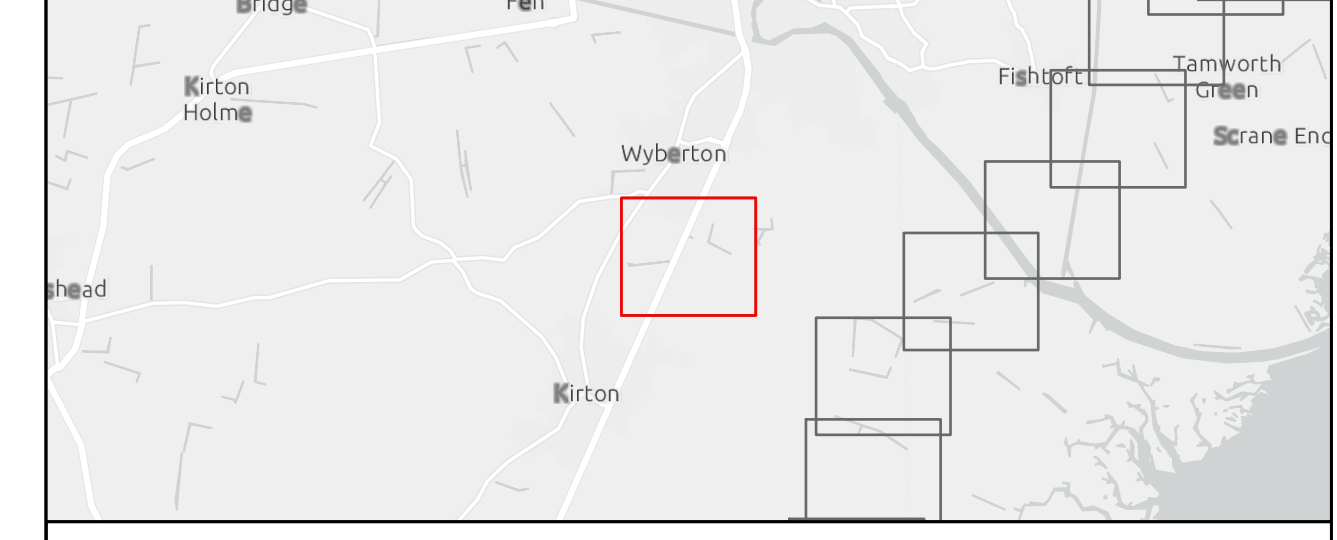
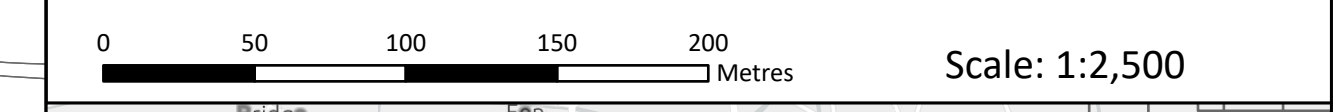


Legend
 Onshore PEIR Boundary

Source:
 Contains Esri UK, Esri, HERE, Garmin, Foursquare, GeoTechnologies, Inc, METI/
 NASA, USGS.
 Contains OS data @ Crown Copyright and database right 2022. All rights reserved.

Notes: _____ Status: _____

Onshore Coordinate System
 Datum: OSGB 1936
 Spheroid: Airy 1830
 Projection: British National Grid
 Central Meridian: 2 W
 Vertical Reference: Newlyn



**Outer Dowsing Offshore Wind
 2.9 Crossing Schedule Plan (Onshore)
 Phase 2 Consultation**

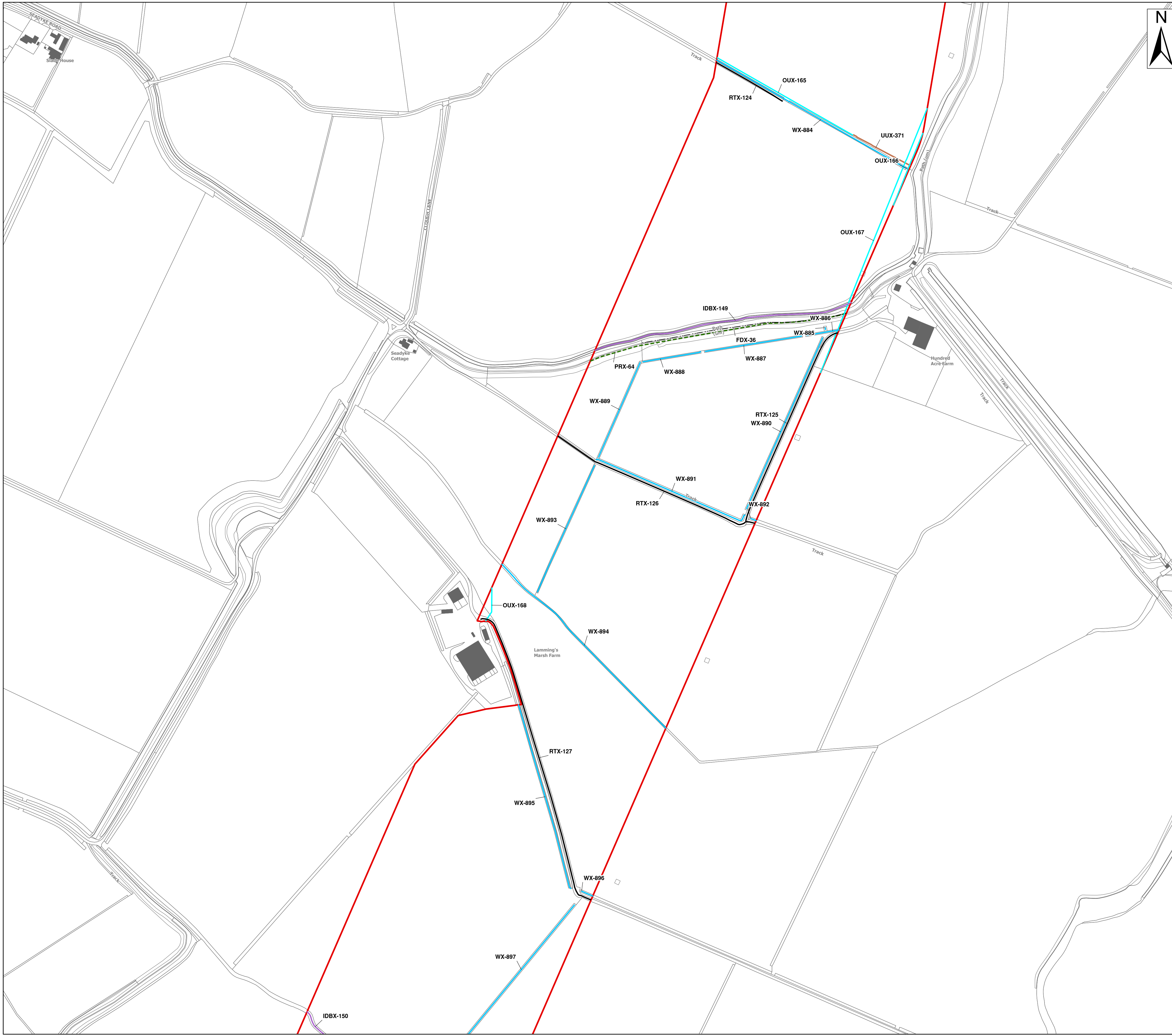
Drawing No: PP1-ODOW-DEV-CS-PLN-0009

Drawing 44 of 71 Page Size: A1

Rev No:	Date	Description	Drawn	Checked	Approved
-	30.05.2023	First Issue	JRS	AG	DW



This document may only be used for the purpose for which it was commissioned and in accordance with the terms of engagement for that commission. Unauthorised use of this document in any form whatsoever is prohibited.

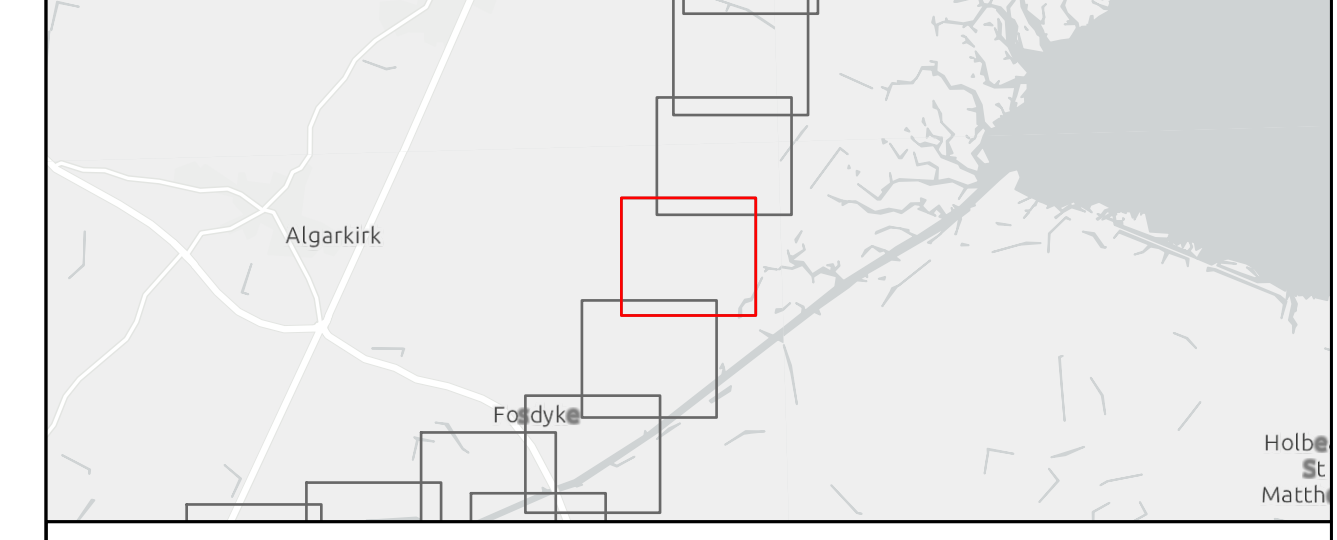
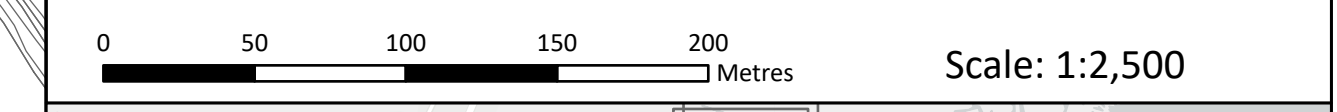


- Legend**
- ▬ Onshore PEIR Boundary
 - Crossing Schedule**
 - - - Public Right of Way (PRX)
 - - - Internal Drainage Board Asset Crossing (IDBX)
 - - - Local Road or Access Track Crossing (RTX)
 - - - Overhead Utilities Crossing (OUX)
 - - - Underground Utilities Crossing (UUX)
 - - - Ordinary Watercourse Crossing (WX)
 - - - Environment Agency Flood Defence Crossing (FDX)

Source:
 Contains Esri UK, Esri, HERE, Garmin, Foursquare, GeoTechnologies, Inc, METI/
 NASA, USGS.
 Contains OS data @ Crown Copyright and database right 2022. All rights reserved.

Notes:	Status:
--------	---------

Onshore Coordinate System
 Datum: OSGB 1936
 Spheroid: Airy 1830
 Projection: British National Grid
 Central Meridian: 2 W
 Vertical Reference: Newlyn



Outer Dowsing Offshore Wind 2.9 Crossing Schedule Plan (Onshore) Phase 2 Consultation

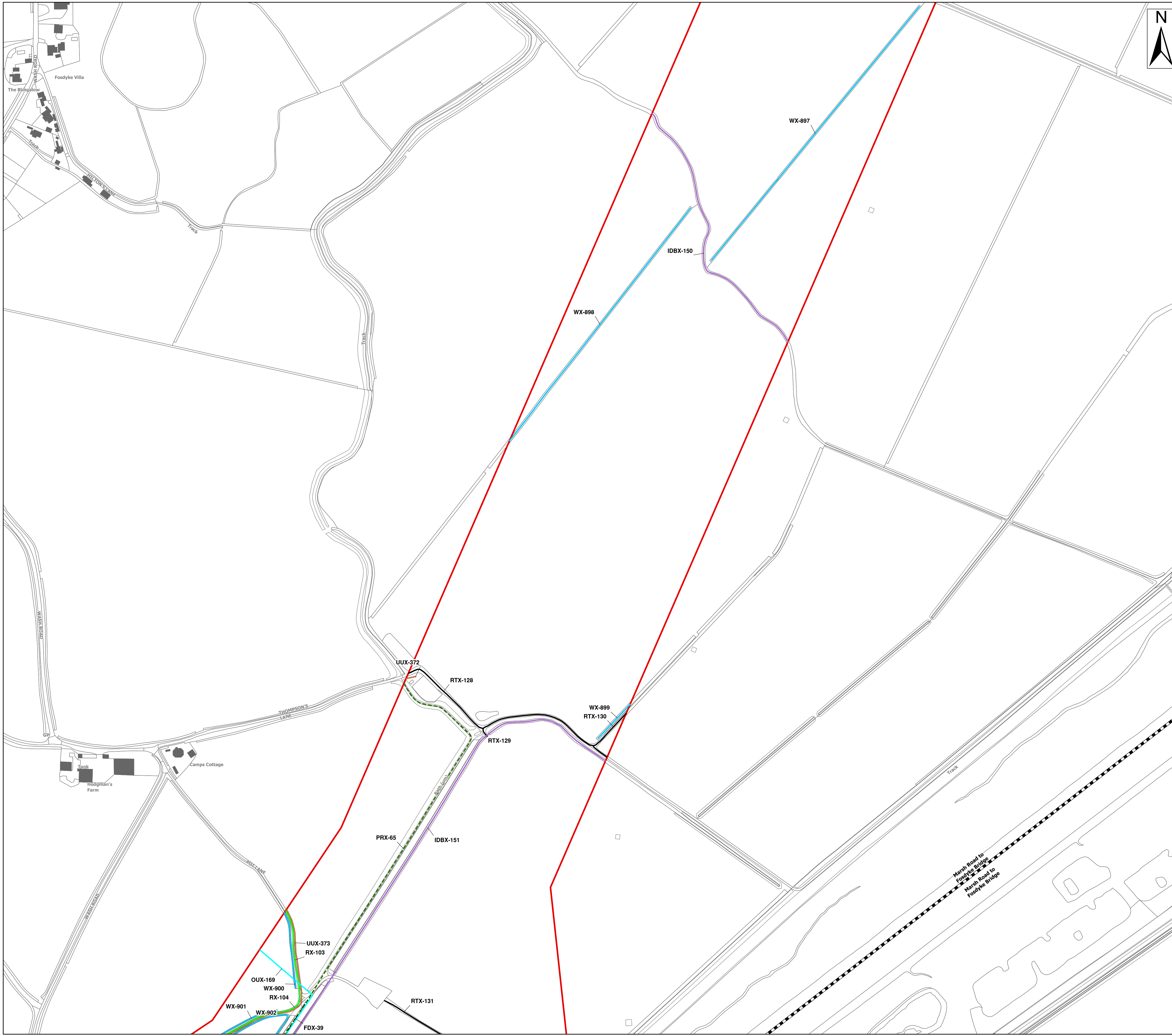
Drawing No: PP1-ODOW-DEV-CS-PLN-0009

Drawing 45 of 71 Page Size: A1

Rev No:	Date	Description	Drawn	Checked	Approved
-	30.05.2023	First Issue	JRS	AG	DW



This document may only be used for the purpose for which it was commissioned and in accordance with the terms of engagement for that commission. Unauthorised use of this document in any form whatsoever is prohibited.

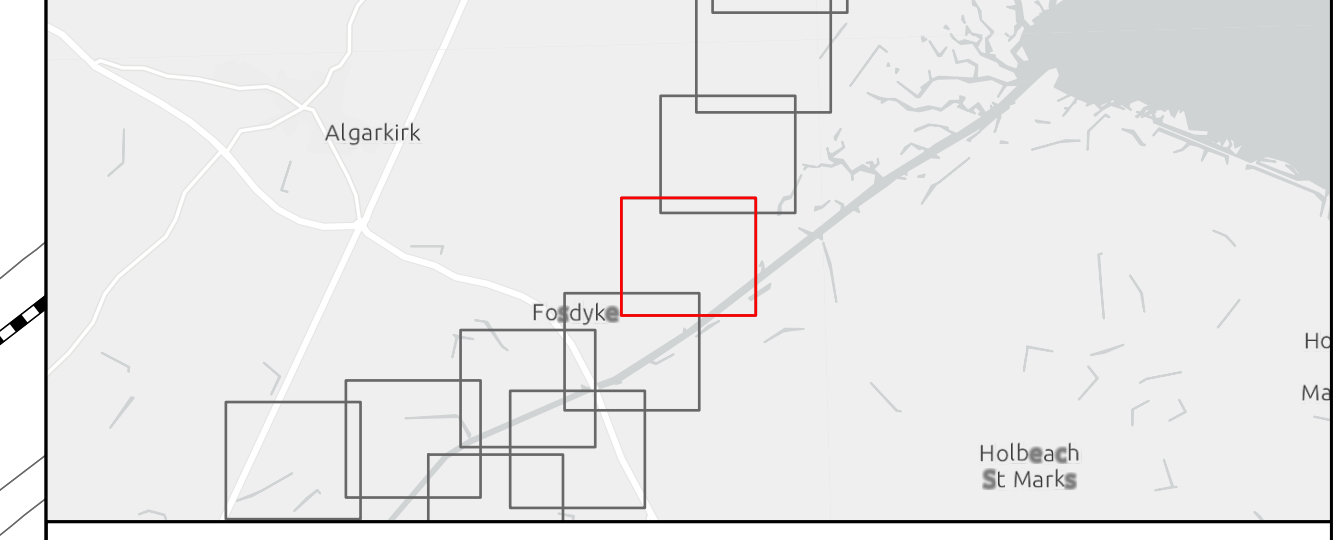
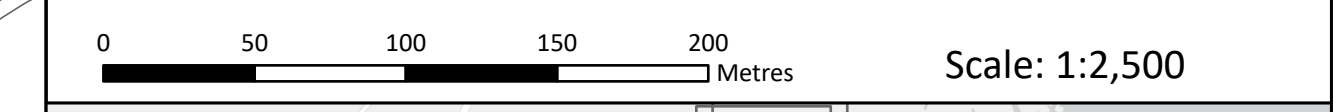


- Legend**
- Onshore PEIR Boundary
 - Onshore Segment Break
 - Crossing Schedule**
 - Public Right of Way (PRX)
 - Internal Drainage Board Asset Crossing (IDBX)
 - Local Road or Access Track Crossing (RTX)
 - Overhead Utilities Crossing (OUX)
 - Main Road Crossing (RX)
 - Underground Utilities Crossing (UUX)
 - Ordinary Watercourse Crossing (WX)
 - Environment Agency Flood Defence Crossing (FDX)

Source:
 Contains Esri UK, Esri, HERE, Garmin, Foursquare, GeoTechnologies, Inc, METI/
 NASA, USGS.
 Contains OS data @ Crown Copyright and database right 2022. All rights reserved.

Notes:	Status:
--------	---------

Onshore Coordinate System
 Datum: OSGB 1936
 Spheroid: Airy 1830
 Projection: British National Grid
 Central Meridian: 2 W
 Vertical Reference: Newlyn



Outer Dowsing Offshore Wind 2.9 Crossing Schedule Plan (Onshore) Phase 2 Consultation

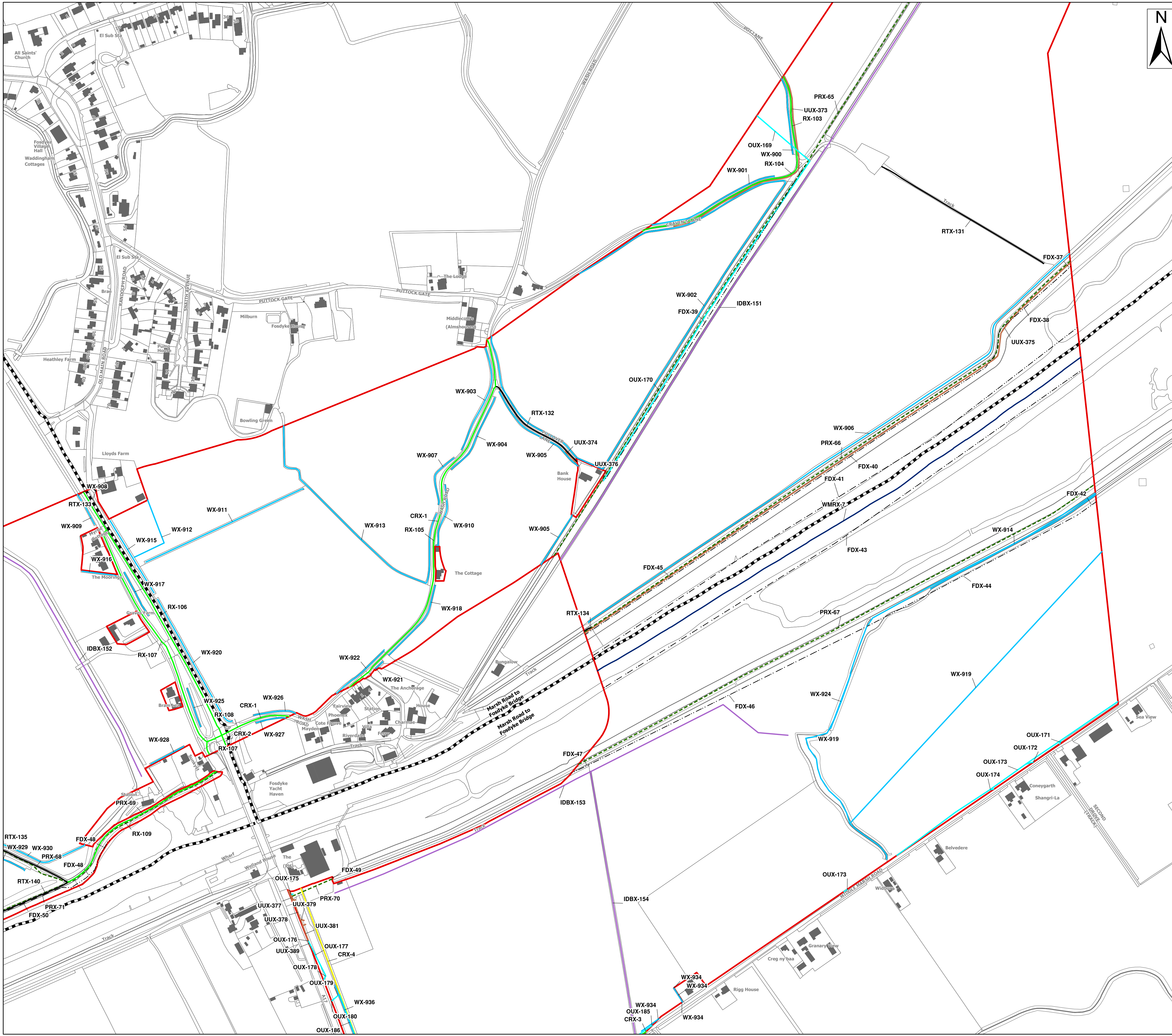
Drawing No: PP1-ODOW-DEV-CS-PLN-0009

Drawing 46 of 71 Page Size: A1

Rev No:	Date	Description	Drawn	Checked	Approved
-	30.05.2023	First Issue	JRS	AG	DW



This document may only be used for the purpose for which it was commissioned and in accordance with the terms of engagement for that commission. Unauthorised use of this document in any form whatsoever is prohibited.

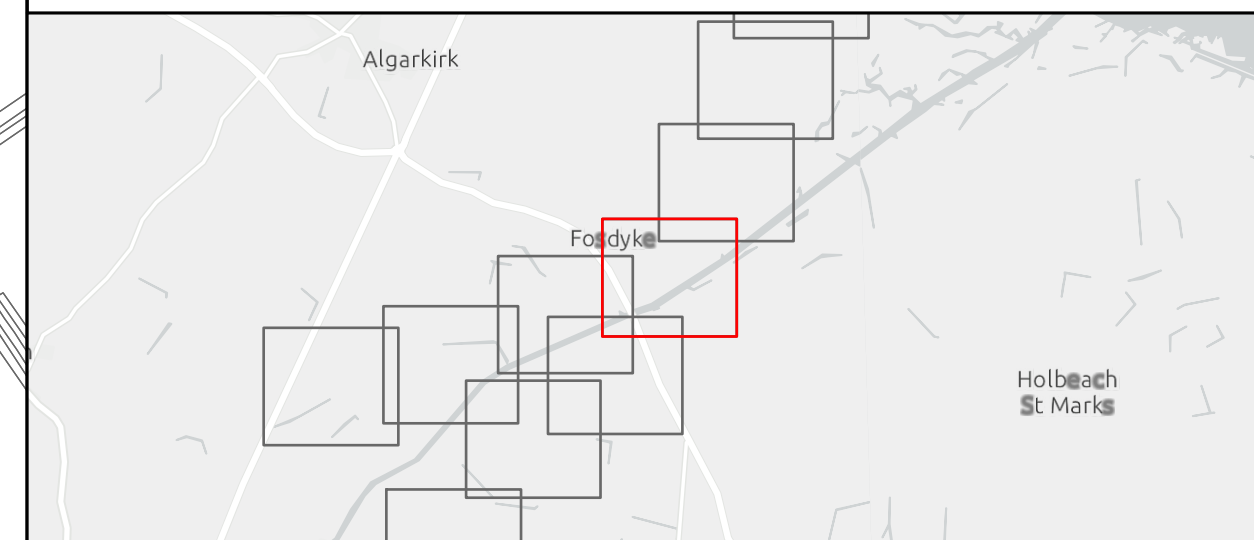



- Legend**
- ▬ Onshore PEIR Boundary
 - Onshore Segment Break
 - Public Right of Way (PRX)
 - Internal Drainage Board Asset Crossing (IDBX)
 - Local Road or Access Track Crossing (RTX)
 - Overhead Utilities Crossing (OUX)
 - Main Road Crossing (RX)
 - Sustrans Cycle Route (CRX)
 - Underground Utilities Crossing (UUX)
 - Ordinary Watercourse Crossing (WX)
 - Environment Agency Flood Defence Crossing (FDX)
 - Environment Agency Main River Crossing (WMRX)

Source:
 Contains Esri UK, Esri, HERE, Garmin, Foursquare, GeoTechnologies, Inc, METI/
 NASA, USGS.
 Contains OS data @ Crown Copyright and database right 2022. All rights reserved.

Notes: Status:

Onshore Coordinate System
 Datum: OSGB 1936
 Spheroid: Airy 1830
 Projection: British National Grid
 Central Meridian: 2 W
 Vertical Reference: Newlyn



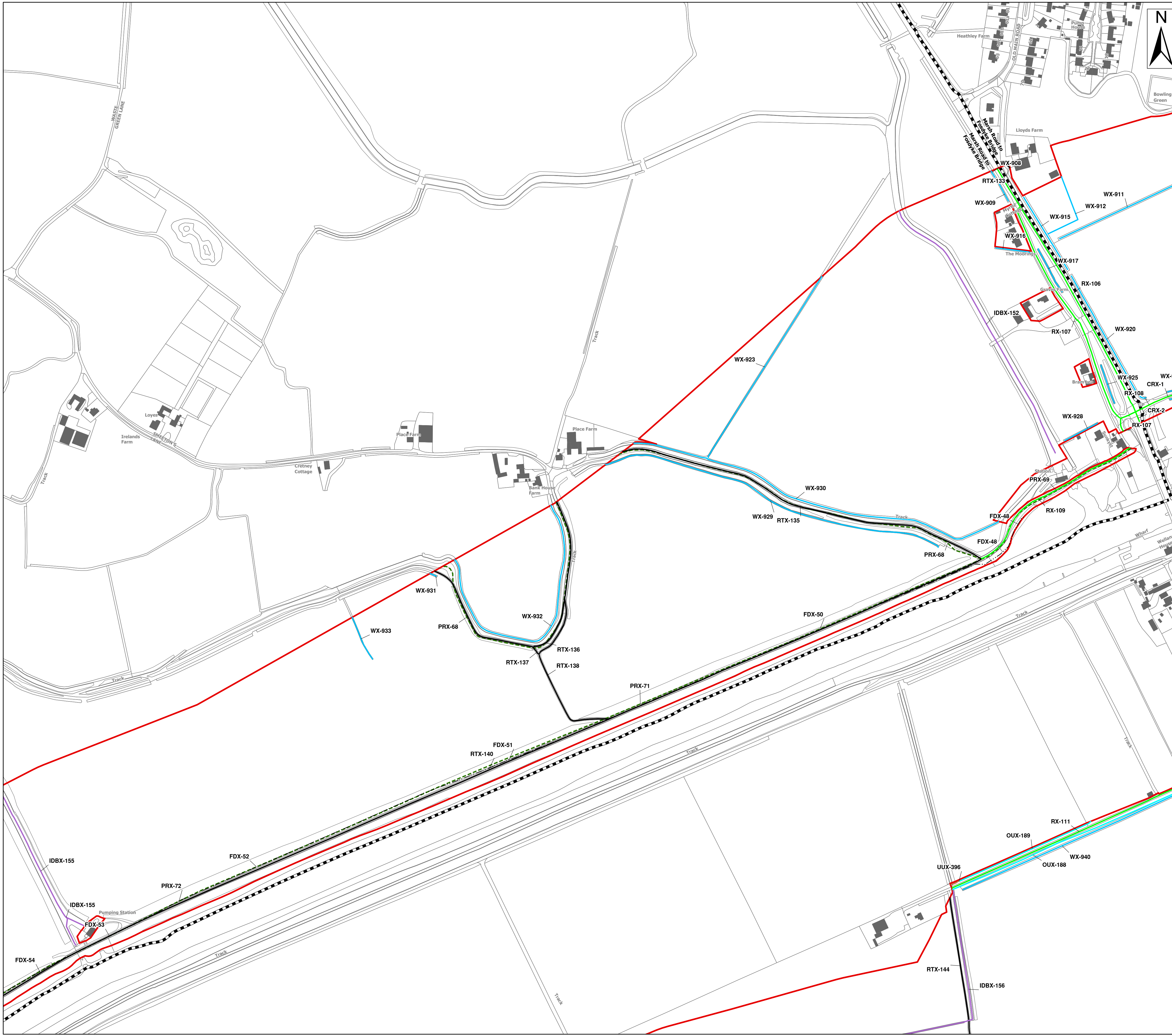
Outer Dosing Offshore Wind 2.9 Crossing Schedule Plan (Onshore) Phase 2 Consultation

Drawing No: PP1-ODOW-DEV-CS-PLN-0009

Drawing 47 of 71			Page Size: A1		
Rev No:	Date	Description	Drawn	Checked	Approved
-	30.05.2023	First Issue	JRS	AG	DW



This document may only be used for the purpose for which it was commissioned and in accordance with the terms of engagement for that commission. Unauthorised use of this document in any form whatsoever is prohibited.

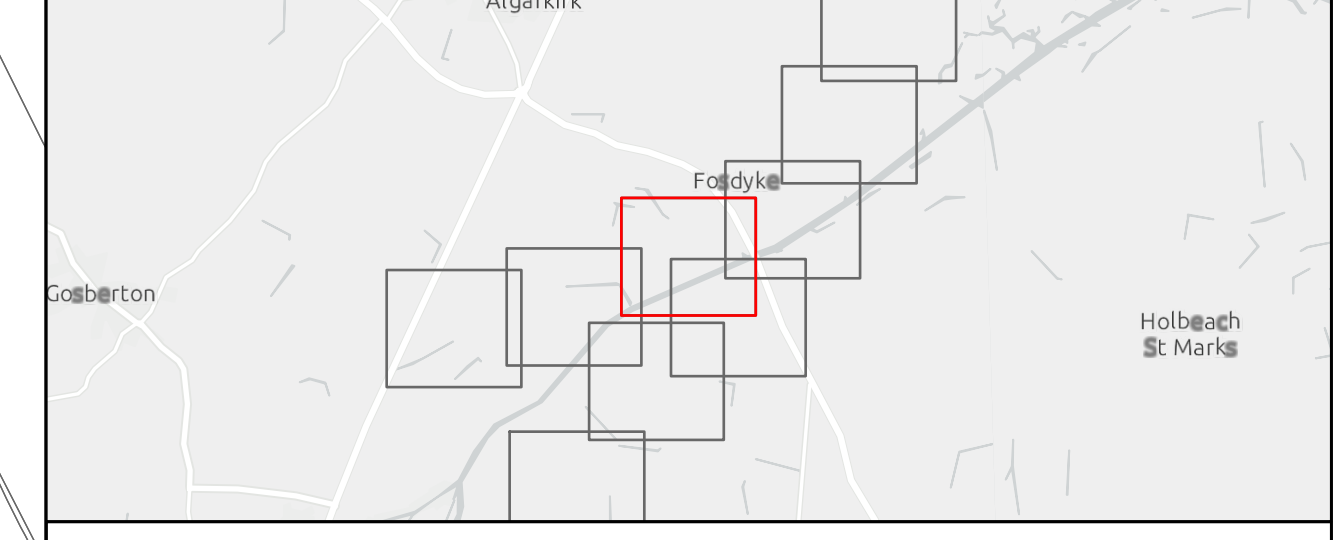
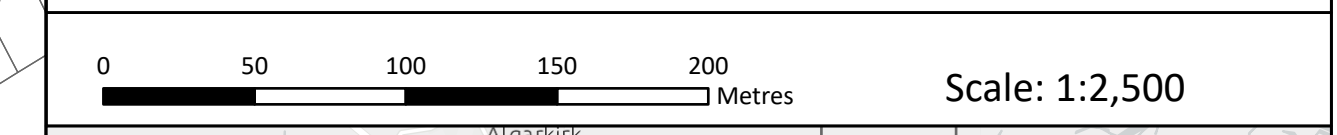


- Legend**
- Onshore PEIR Boundary
 - Onshore Segment Break
 - Crossing Schedule**
 - - - Public Right of Way (PRX)
 - Internal Drainage Board Asset Crossing (IDBX)
 - Local Road or Access Track Crossing (RTX)
 - Overhead Utilities Crossing (OUX)
 - Main Road Crossing (RX)
 - Sustrans Cycle Route (CRX)
 - Underground Utilities Crossing (UUX)
 - Ordinary Watercourse Crossing (WX)
 - - - Environment Agency Flood Defence Crossing (FDX)

Source:
 Contains Esri UK, Esri, HERE, Garmin, Foursquare, GeoTechnologies, Inc, METI/
 NASA, USGS.
 Contains OS data @ Crown Copyright and database right 2022. All rights reserved.

Notes:	Status:
--------	---------

Onshore Coordinate System
 Datum: OSGB 1936
 Spheroid: Airy 1830
 Projection: British National Grid
 Central Meridian: 2 W
 Vertical Reference: Newlyn



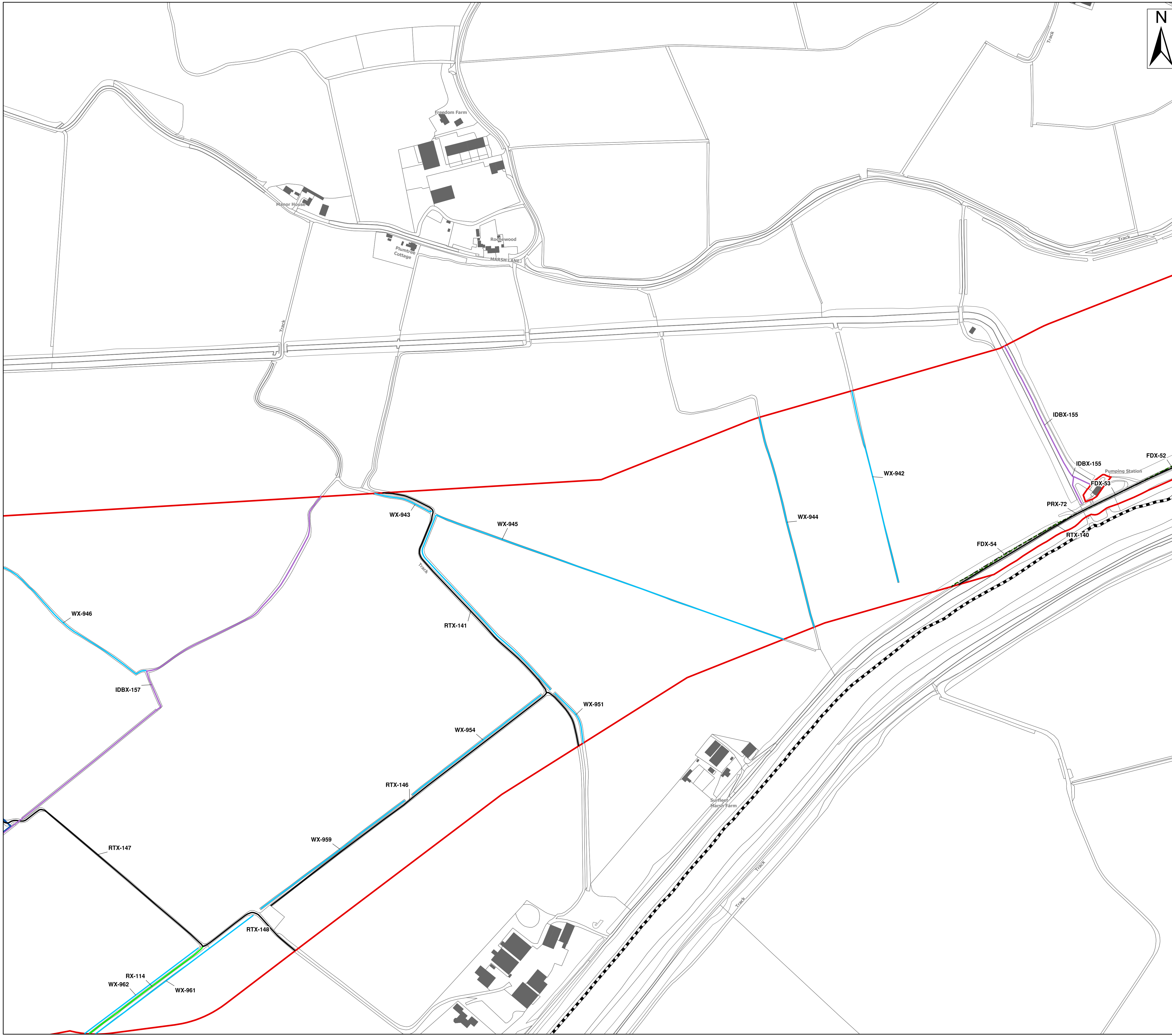
Outer Dowsing Offshore Wind 2.9 Crossing Schedule Plan (Onshore) Phase 2 Consultation

Drawing No: PP1-ODOW-DEV-CS-PLN-0009

Drawing 48 of 71			Page Size: A1		
Rev No:	Date	Description	Drawn	Checked	Approved
-	30.05.2023	First Issue	JRS	AG	DW



This document may only be used for the purpose for which it was commissioned and in accordance with the terms of engagement for that commission. Unauthorised use of this document in any form whatsoever is prohibited.

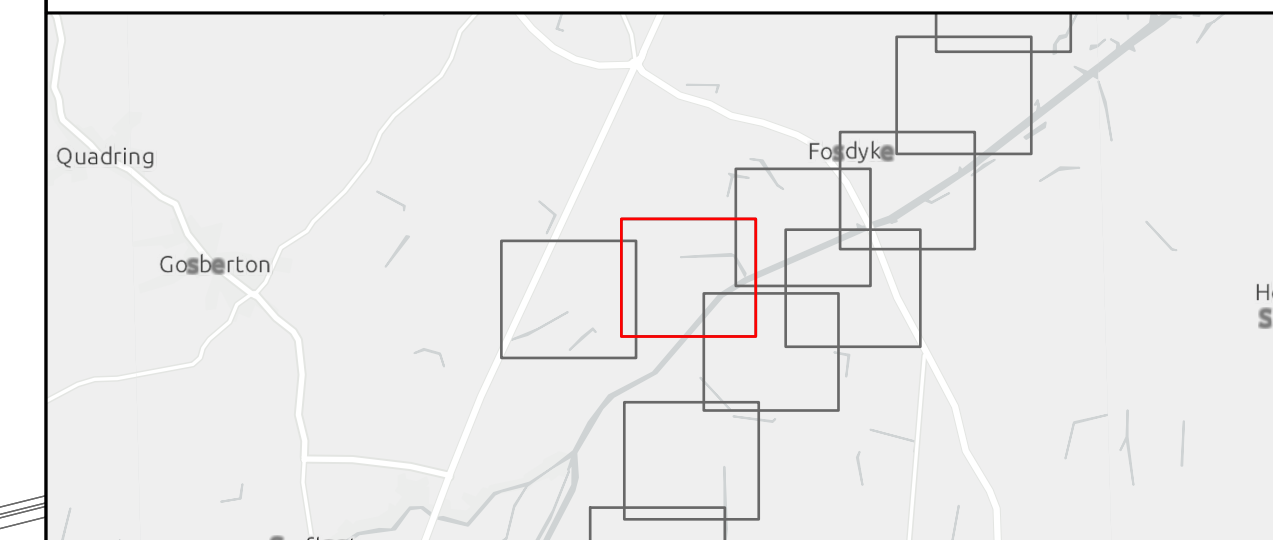



- Legend**
- ▬ Onshore PEIR Boundary
 - ▨ Weston Marsh North OnSS Search Area
 - ▬ Onshore Segment Break
- Crossing Schedule**
- - - Public Right of Way (PRX)
 - ▬ Internal Drainage Board Asset Crossing (IDBX)
 - ▬ Local Road or Access Track Crossing (RTX)
 - ▬ Main Road Crossing (RX)
 - ▬ Ordinary Watercourse Crossing (WX)
 - ▬ Environment Agency Flood Defence Crossing (FDX)

Source:
 Contains Esri UK, Esri, HERE, Garmin, Foursquare, GeoTechnologies, Inc, METI/
 NASA, USGS.
 Contains OS data @ Crown Copyright and database right 2022. All rights reserved.

Notes:	Status:
--------	---------

Onshore Coordinate System
 Datum: OSGB 1936
 Spheroid: Airy 1830
 Projection: British National Grid
 Central Meridian: 2 W
 Vertical Reference: Newlyn



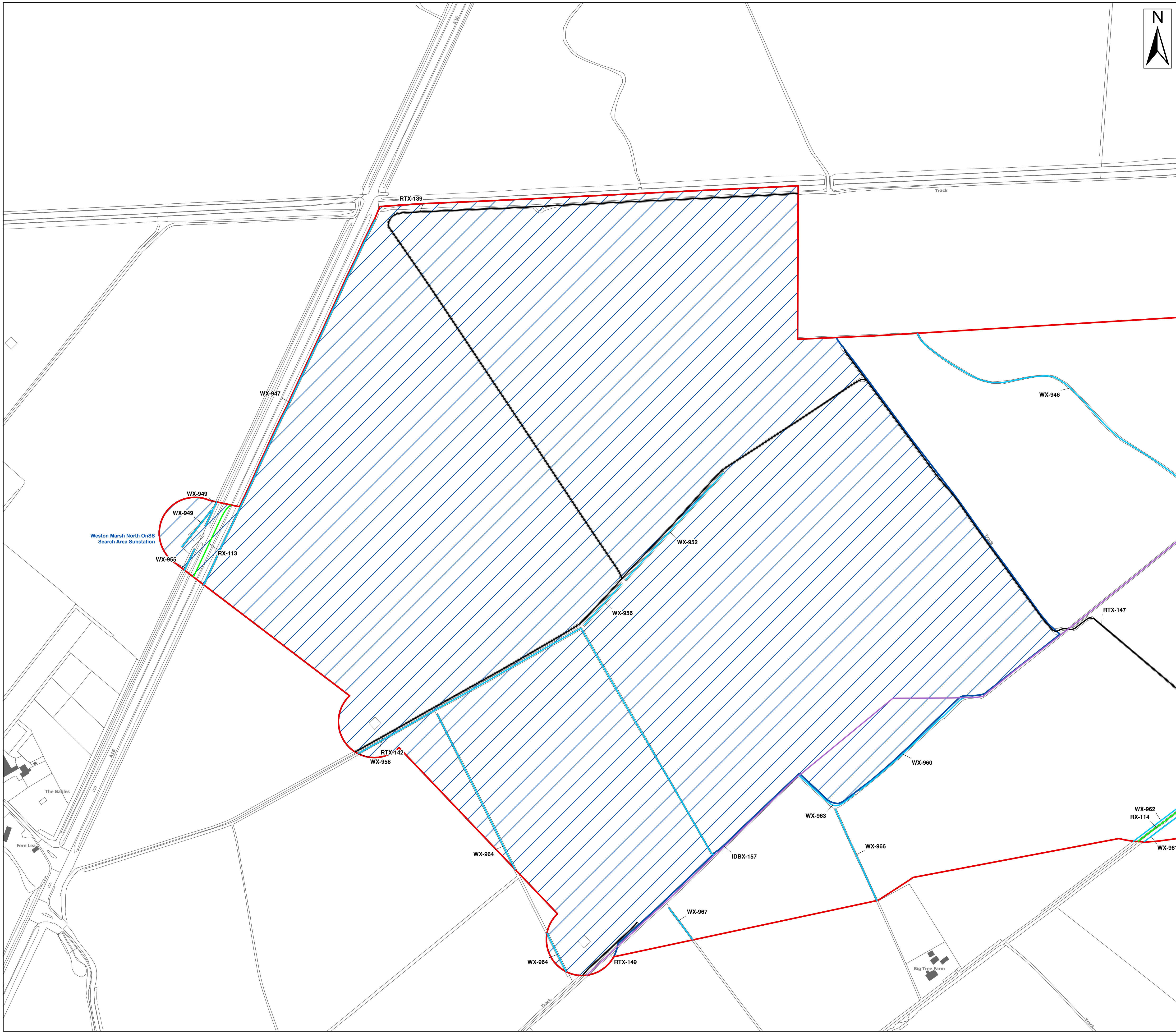
Outer Dowsing Offshore Wind 2.9 Crossing Schedule Plan (Onshore) Phase 2 Consultation

Drawing No: PP1-ODOW-DEV-CS-PLN-0009

Drawing 49 of 71			Page Size: A1		
Rev No:	Date	Description	Drawn	Checked	Approved
-	30.05.2023	First Issue	JRS	AG	DW



This document may only be used for the purpose for which it was commissioned and in accordance with the terms of engagement for that commission. Unauthorised use of this document in any form whatsoever is prohibited.




Legend

- ▭ Onshore PEIR Boundary
- ▨ Weston Marsh North OnSS Search Area

Crossing Schedule

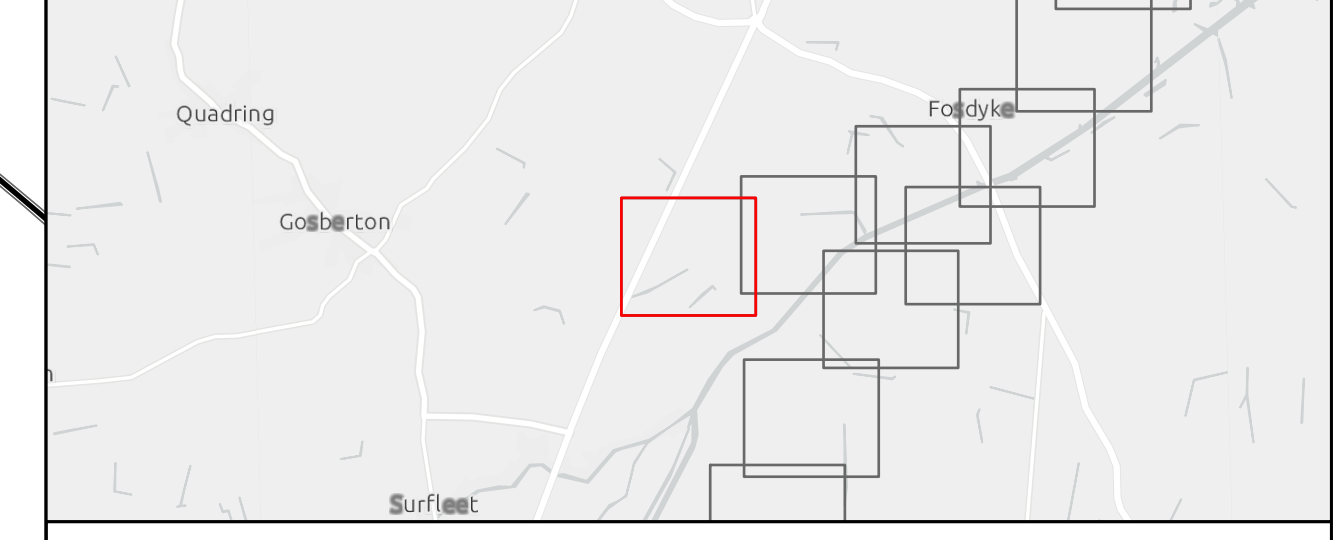
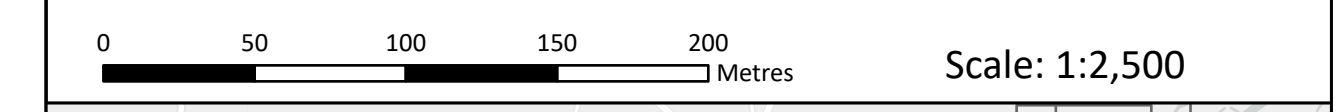
- Internal Drainage Board Asset Crossing (IDBX)
- Local Road or Access Track Crossing (RTX)
- Main Road Crossing (RX)
- Ordinary Watercourse Crossing (WX)



Source:
 Contains Esri UK, Esri, HERE, Garmin, Foursquare, GeoTechnologies, Inc, METI/
 NASA, USGS.
 Contains OS data @ Crown Copyright and database right 2022. All rights reserved.

Notes:	Status:
--------	---------

Onshore Coordinate System
 Datum: OSGB 1936
 Spheroid: Airy 1830
 Projection: British National Grid
 Central Meridian: 2 W
 Vertical Reference: Newlyn



Outer Dowsing Offshore Wind 2.9 Crossing Schedule Plan (Onshore) Phase 2 Consultation

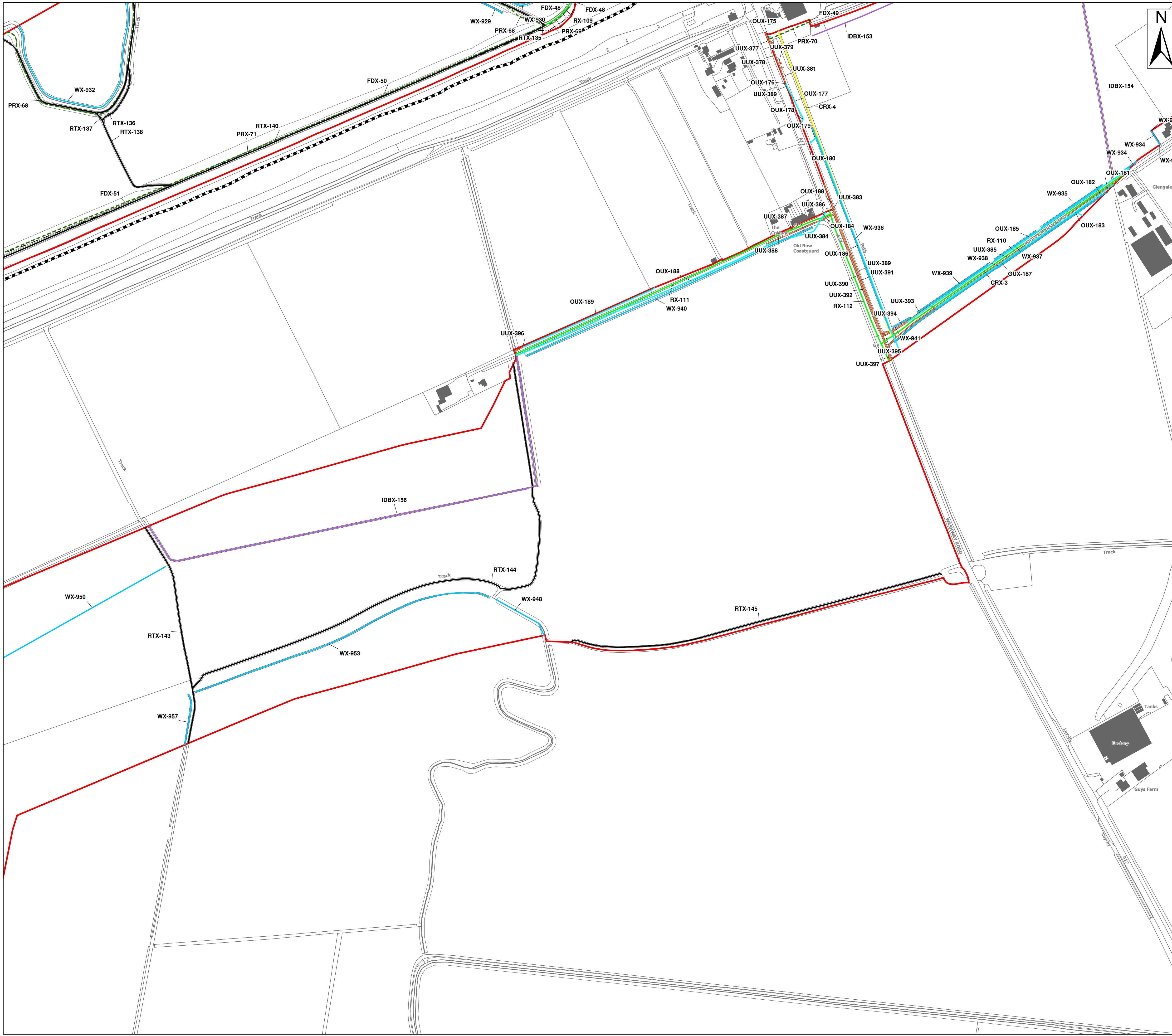
Drawing No: PP1-ODOW-DEV-CS-PLN-0009

Drawing 50 of 71 Page Size: A1

Rev No:	Date	Description	Drawn	Checked	Approved
-	30.05.2023	First Issue	JRS	AG	DW



This document may only be used for the purpose for which it was commissioned and in accordance with the terms of engagement for that commission. Unauthorised use of this document in any form whatsoever is prohibited.

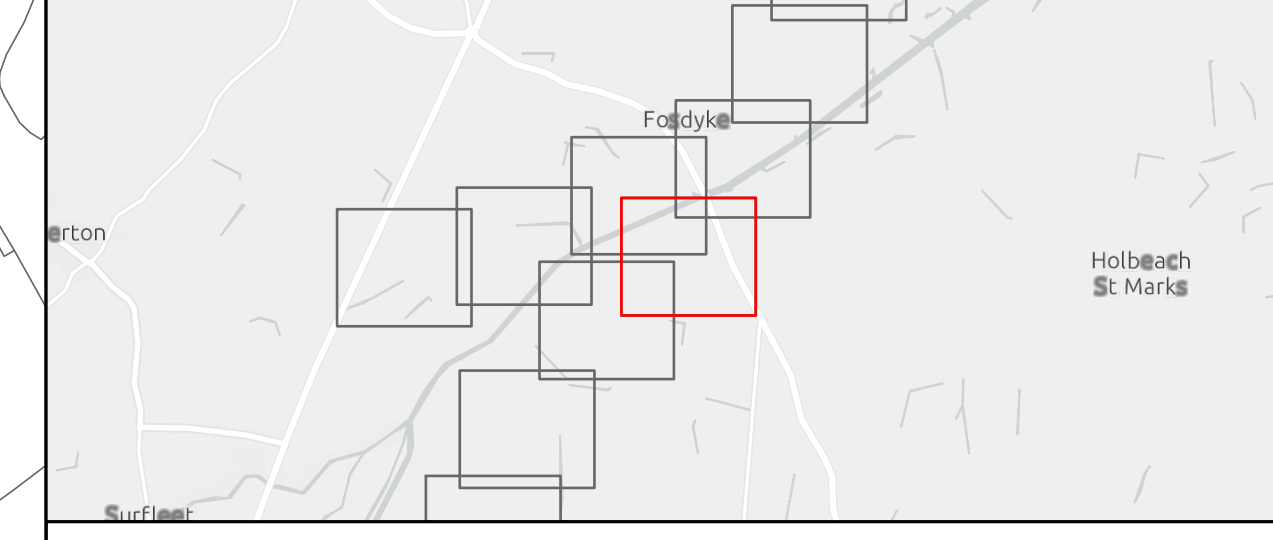
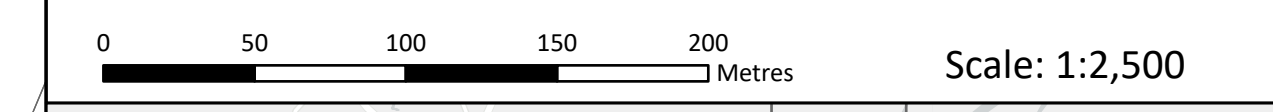


- Legend**
- Onshore PEIR Boundary
 - Onshore Segment Break
 - Public Right of Way (PRX)
 - Internal Drainage Board Asset Crossing (IDBX)
 - Local Road or Access Track Crossing (RTX)
 - Overhead Utilities Crossing (OUX)
 - Main Road Crossing (RX)
 - Sustrans Cycle Route (CRX)
 - Underground Utilities Crossing (UUX)
 - Ordinary Watercourse Crossing (WX)
 - Environment Agency Flood Defence Crossing (FDX)

Source:
 Contains Esri UK, Esri, HERE, Garmin, Foursquare, GeoTechnologies, Inc, METI/
 NASA, USGS.
 Contains OS data @ Crown Copyright and database right 2022. All rights reserved.

Notes:	Status:
--------	---------

Onshore Coordinate System
 Datum: OSGB 1936
 Spheroid: Airy 1830
 Projection: British National Grid
 Central Meridian: 2 W
 Vertical Reference: Newlyn



Outer Dowsing Offshore Wind 2.9 Crossing Schedule Plan (Onshore) Phase 2 Consultation

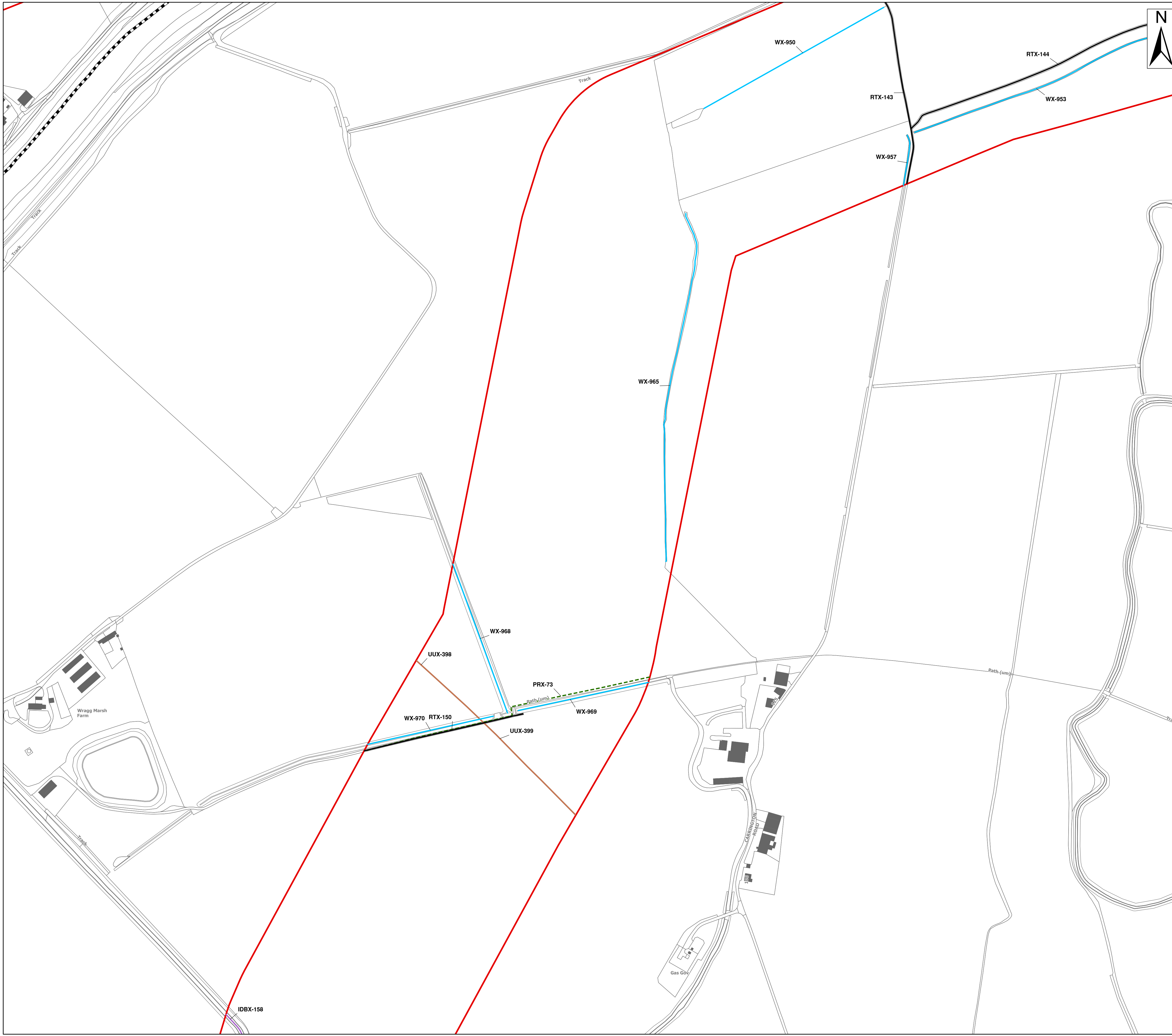
Drawing No: PP1-ODOW-DEV-CS-PLN-0009

Drawing 51 of 71 Page Size: A1

Rev No:	Date	Description	Drawn	Checked	Approved
-	30.05.2023	First Issue	JRS	AG	DW



This document may only be used for the purpose for which it was commissioned and in accordance with the terms of engagement for that commission. Unauthorised use of this document in any form whatsoever is prohibited.

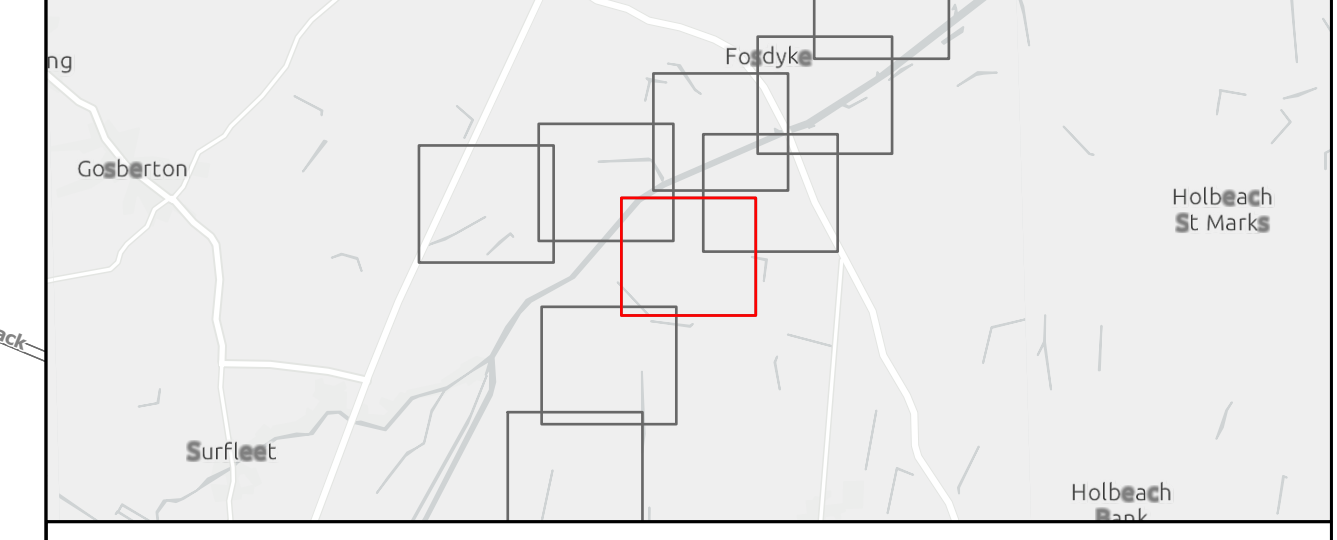
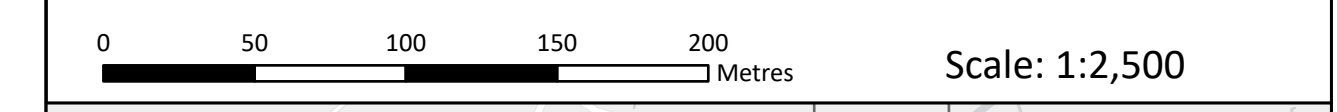


- Legend**
- Onshore PEIR Boundary
 - - - Onshore Segment Break
- Crossing Schedule**
- - - Public Right of Way (PRX)
 - Internal Drainage Board Asset Crossing (IDBX)
 - Local Road or Access Track Crossing (RTX)
 - Underground Utilities Crossing (UUX)
 - Ordinary Watercourse Crossing (WX)

Source:
 Contains Esri UK, Esri, HERE, Garmin, Foursquare, GeoTechnologies, Inc, METI/
 NASA, USGS.
 Contains OS data @ Crown Copyright and database right 2022. All rights reserved.

Notes:	Status:
--------	---------

Onshore Coordinate System
 Datum: OSGB 1936
 Spheroid: Airy 1830
 Projection: British National Grid
 Central Meridian: 2 W
 Vertical Reference: Newlyn



Outer Dowsing Offshore Wind 2.9 Crossing Schedule Plan (Onshore) Phase 2 Consultation

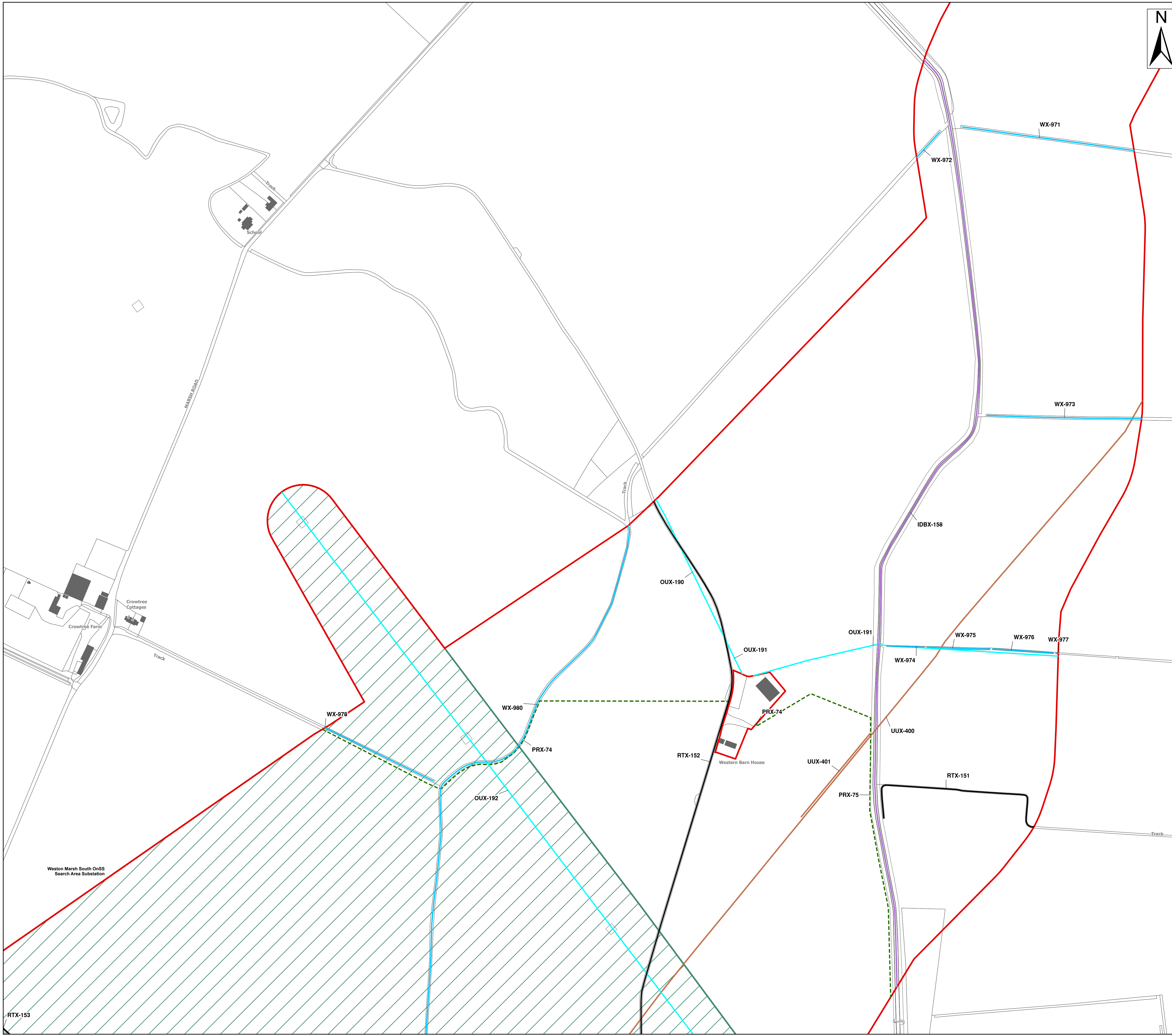
Drawing No: PP1-ODOW-DEV-CS-PLN-0009

Drawing 52 of 71 Page Size: A1

Rev No:	Date	Description	Drawn	Checked	Approved
-	30.05.2023	First Issue	JRS	AG	DW



This document may only be used for the purpose for which it was commissioned and in accordance with the terms of engagement for that commission. Unauthorised use of this document in any form whatsoever is prohibited.

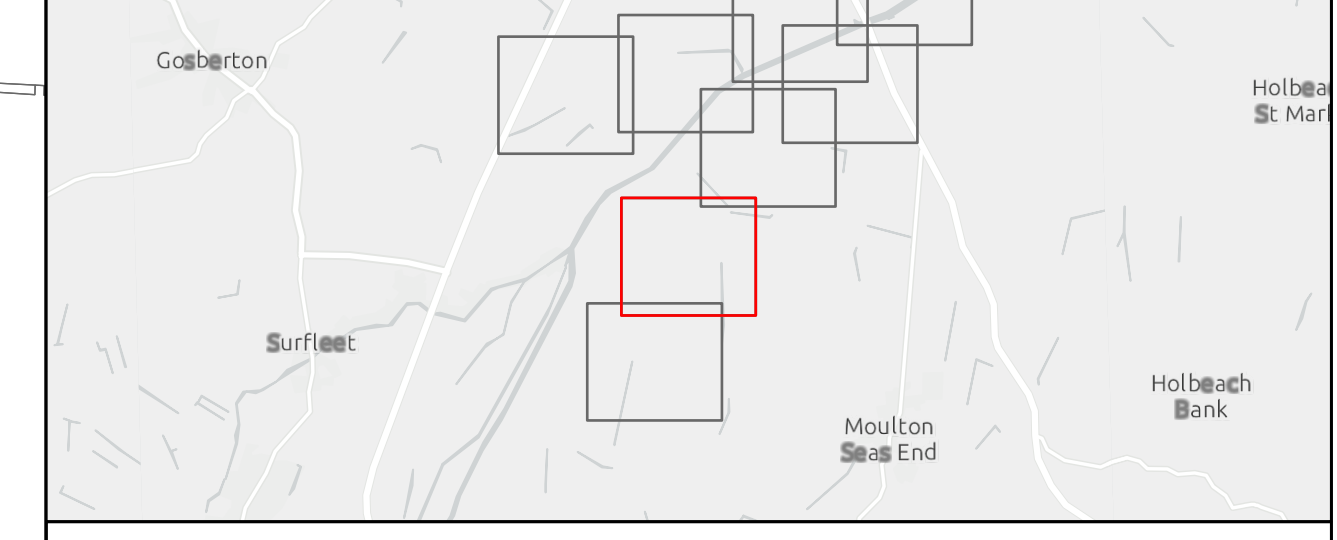
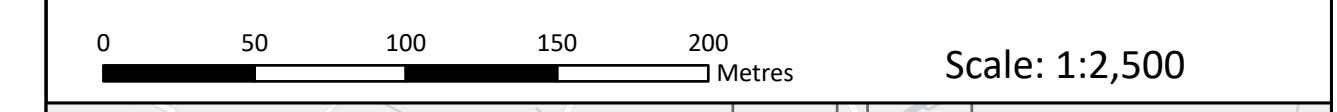


- Legend**
- ▬ Onshore PEIR Boundary
 - ▨ Weston Marsh South OnSS Search Area
 - Crossing Schedule**
 - - - Public Right of Way (PRX)
 - ▬ Internal Drainage Board Asset Crossing (IDBX)
 - ▬ Local Road or Access Track Crossing (RTX)
 - ▬ Overhead Utilities Crossing (OUX)
 - ▬ Underground Utilities Crossing (UUX)
 - ▬ Ordinary Watercourse Crossing (WX)

Source:
 Contains Esri UK, Esri, HERE, Garmin, Foursquare, GeoTechnologies, Inc, METI/
 NASA, USGS.
 Contains OS data @ Crown Copyright and database right 2022. All rights reserved.

Notes:	Status:
--------	---------

Onshore Coordinate System
 Datum: OSGB 1936
 Spheroid: Airy 1830
 Projection: British National Grid
 Central Meridian: 2 W
 Vertical Reference: Newlyn



Outer Dowsing Offshore Wind 2.9 Crossing Schedule Plan (Onshore) Phase 2 Consultation

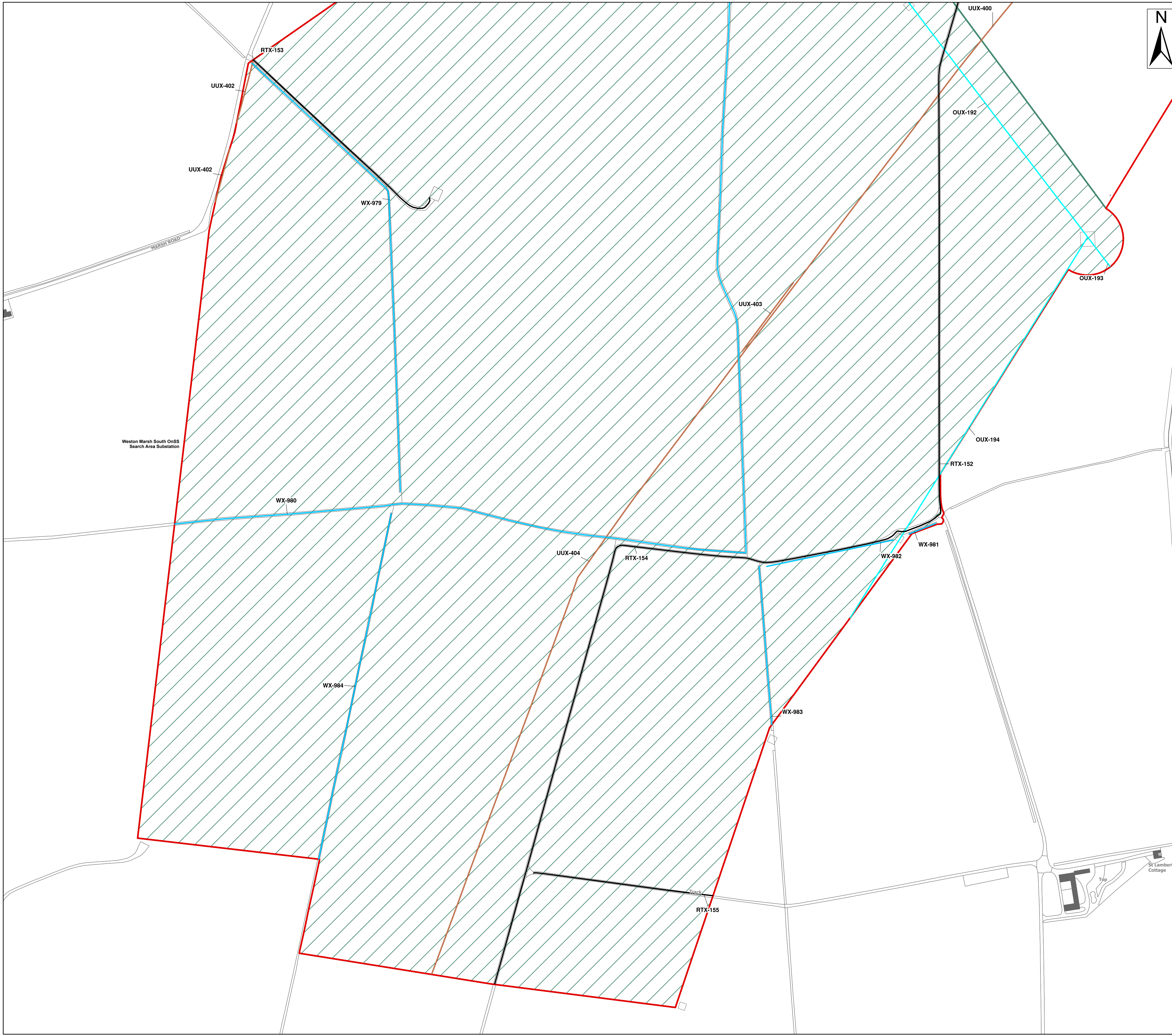
Drawing No: PP1-ODOW-DEV-CS-PLN-0009

Drawing 53 of 71			Page Size: A1		
Rev No:	Date	Description	Drawn	Checked	Approved
-	30.05.2023	First Issue	JRS	AG	DW



This document may only be used for the purpose for which it was commissioned and in accordance with the terms of engagement for that commission. Unauthorised use of this document in any form whatsoever is prohibited.

RTX-153

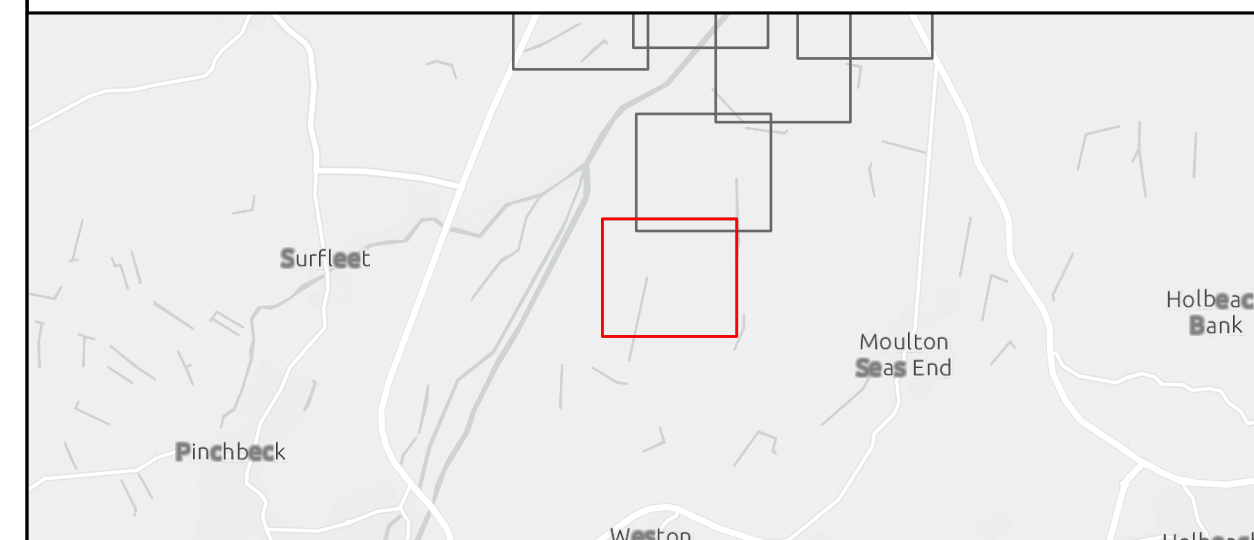



- Legend**
- ▬ Onshore PEIR Boundary
 - ▨ Weston Marsh South OnSS Search Area
- Crossing Schedule**
- - - Public Right of Way (PRX)
 - Local Road or Access Track Crossing (RTX)
 - Overhead Utilities Crossing (OUX)
 - Underground Utilities Crossing (UUX)
 - Ordinary Watercourse Crossing (WX)

Source:
 Contains Esri UK, Esri, HERE, Garmin, Foursquare, GeoTechnologies, Inc, METI/
 NASA, USGS.
 Contains OS data @ Crown Copyright and database right 2022. All rights reserved.

Notes:	Status:
--------	---------

Onshore Coordinate System
 Datum: OSGB 1936
 Spheroid: Airy 1830
 Projection: British National Grid
 Central Meridian: 2 W
 Vertical Reference: Newlyn



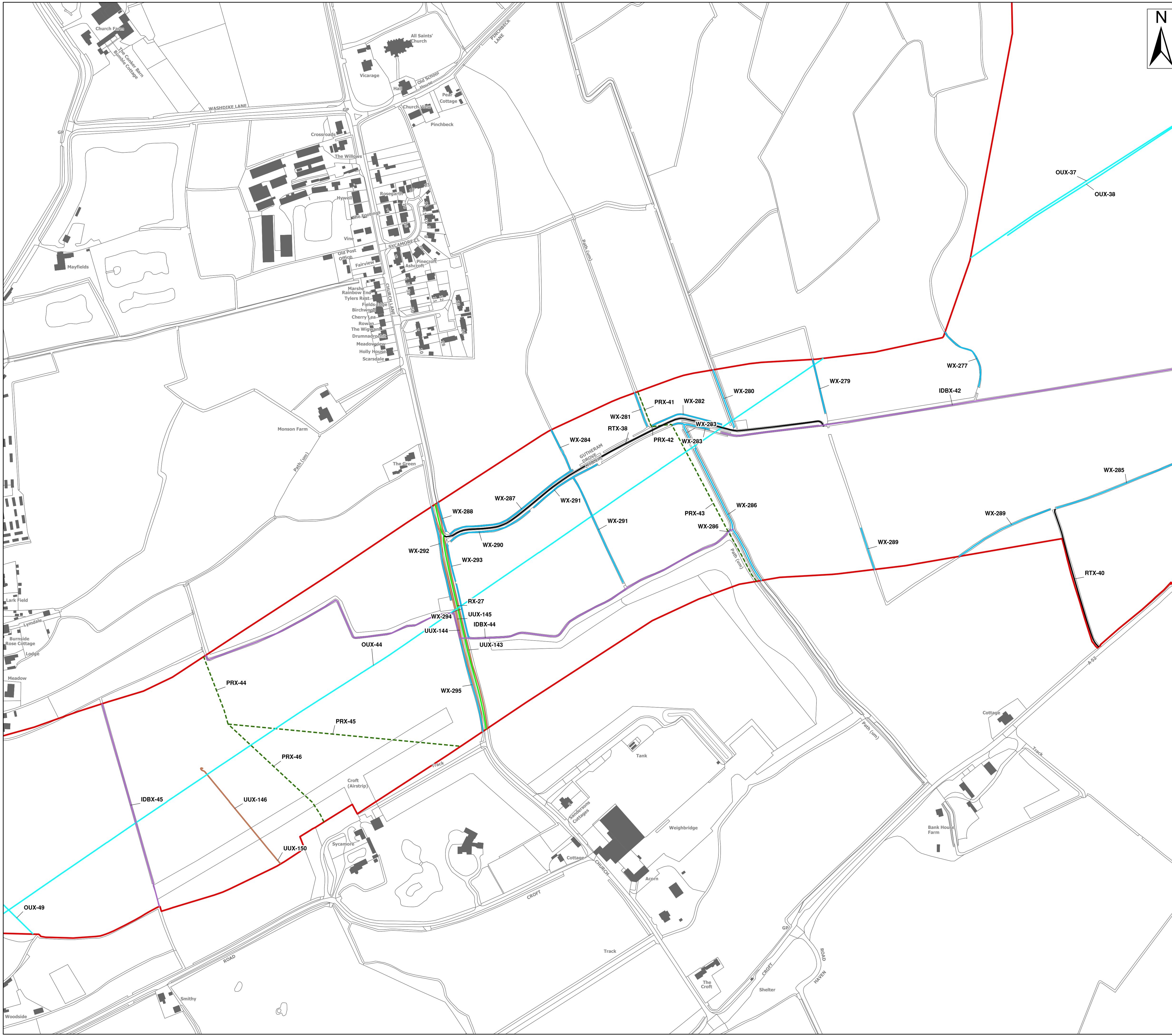
Outer Dowsing Offshore Wind 2.9 Crossing Schedule Plan (Onshore) Phase 2 Consultation

Drawing No: PP1-ODOW-DEV-CS-PLN-0009

Drawing 54 of 71			Page Size: A1		
Rev No:	Date	Description	Drawn	Checked	Approved
-	30.05.2023	First Issue	JRS	AG	DW



This document may only be used for the purpose for which it was commissioned and in accordance with the terms of engagement for that commission. Unauthorised use of this document in any form whatsoever is prohibited.

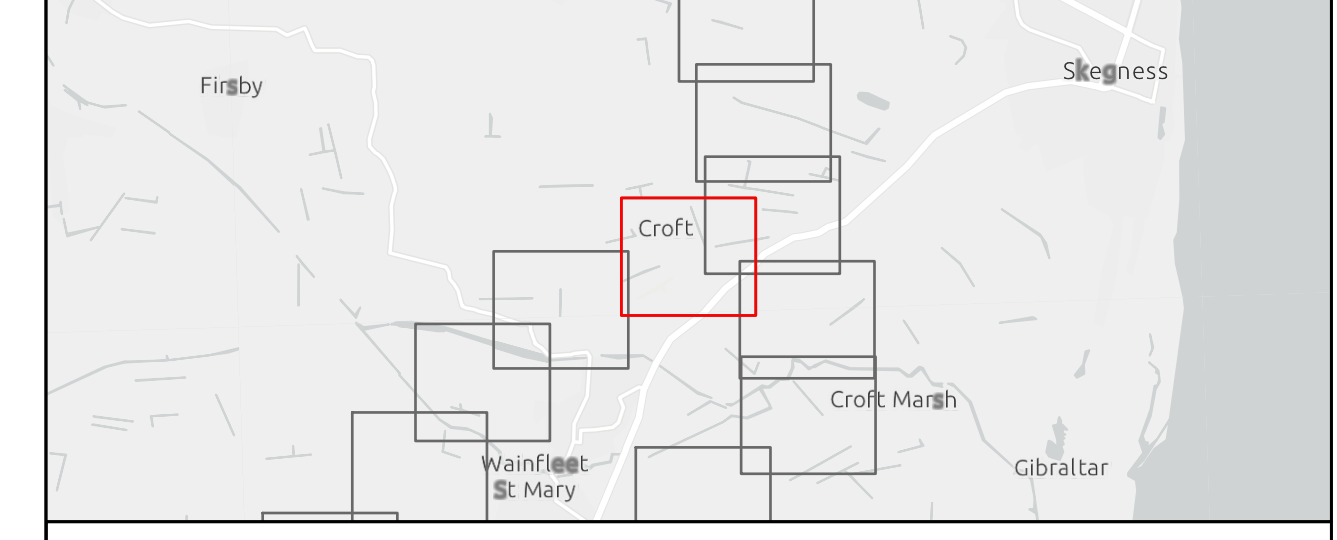
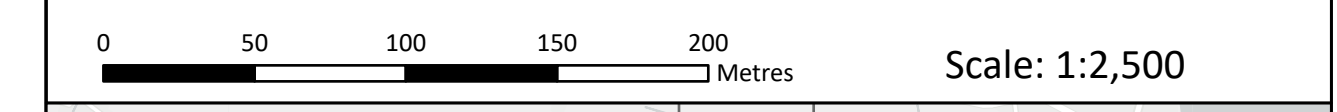


- Legend**
- ▬ Onshore PEIR Boundary
 - Crossing Schedule**
 - - - Public Right of Way (PRX)
 - ▬ Internal Drainage Board Asset Crossing (IDBX)
 - ▬ Local Road or Access Track Crossing (RTX)
 - ▬ Overhead Utilities Crossing (OUX)
 - ▬ Main Road Crossing (RX)
 - ▬ Underground Utilities Crossing (UUX)
 - ▬ Ordinary Watercourse Crossing (WX)

Source:
 Contains Esri UK, Esri, HERE, Garmin, Foursquare, GeoTechnologies, Inc, METI/
 NASA, USGS.
 Contains OS data @ Crown Copyright and database right 2022. All rights reserved.

Notes:	Status:
--------	---------

Onshore Coordinate System
 Datum: OSGB 1936
 Spheroid: Airy 1830
 Projection: British National Grid
 Central Meridian: 2 W
 Vertical Reference: Newlyn



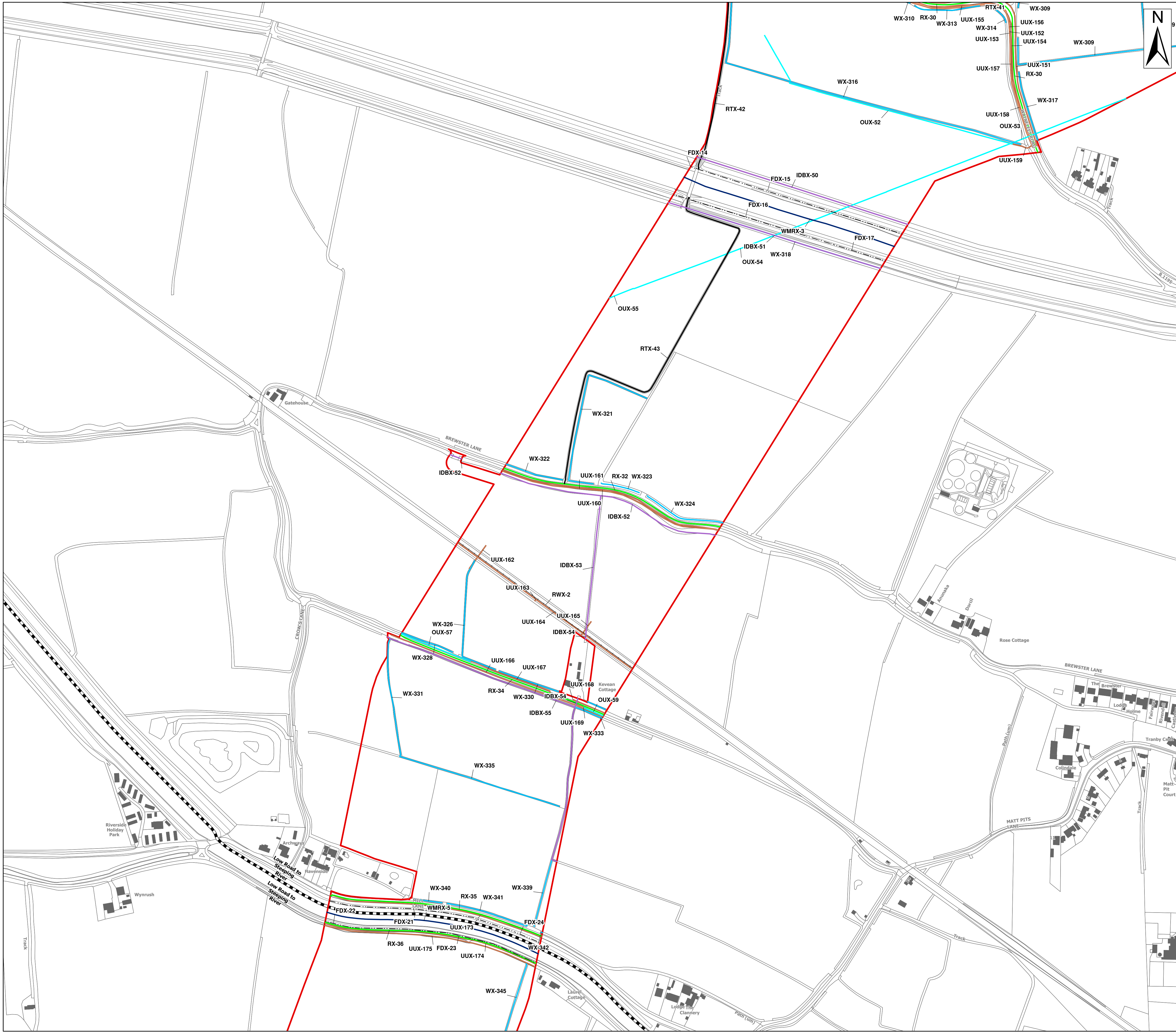
Outer Dowsing Offshore Wind 2.9 Crossing Schedule Plan (Onshore) Phase 2 Consultation

Drawing No: PP1-ODOW-DEV-CS-PLN-0009

Drawing 55 of 71			Page Size: A1		
Rev No:	Date	Description	Drawn	Checked	Approved
-	30.05.2023	First Issue	JRS	AG	DW



This document may only be used for the purpose for which it was commissioned and in accordance with the terms of engagement for that commission. Unauthorised use of this document in any form whatsoever is prohibited.

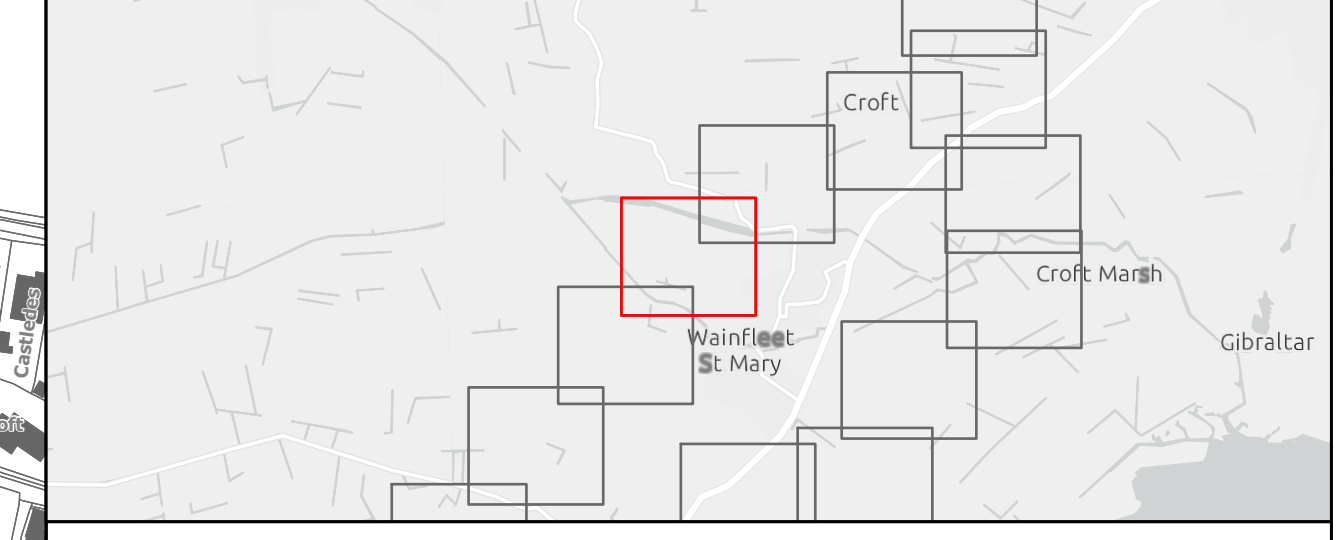
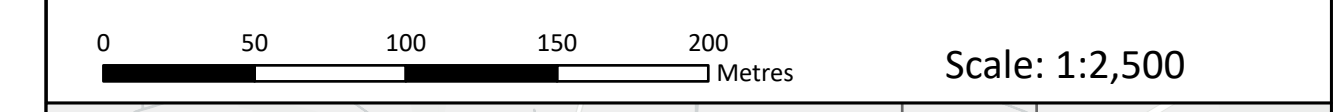


- Legend**
- Onshore PEIR Boundary
 - Onshore Segment Break
- Crossing Schedule**
- Internal Drainage Board Asset Crossing (IDBX)
 - Local Road or Access Track Crossing (RTX)
 - Overhead Utilities Crossing (OUX)
 - Rail Track Crossing (RWX)
 - Main Road Crossing (RX)
 - Underground Utilities Crossing (UUX)
 - Ordinary Watercourse Crossing (WX)
 - Environment Agency Flood Defence Crossing (FDX)
 - Environment Agency Main River Crossing (WMRX)

Source:
 Contains Esri UK, Esri, HERE, Garmin, Foursquare, GeoTechnologies, Inc, METI/
 NASA, USGS.
 Contains OS data @ Crown Copyright and database right 2022. All rights reserved.

Notes:	Status:
--------	---------

Onshore Coordinate System
 Datum: OSGB 1936
 Spheroid: Airy 1830
 Projection: British National Grid
 Central Meridian: 2 W
 Vertical Reference: Newlyn



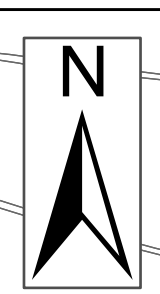
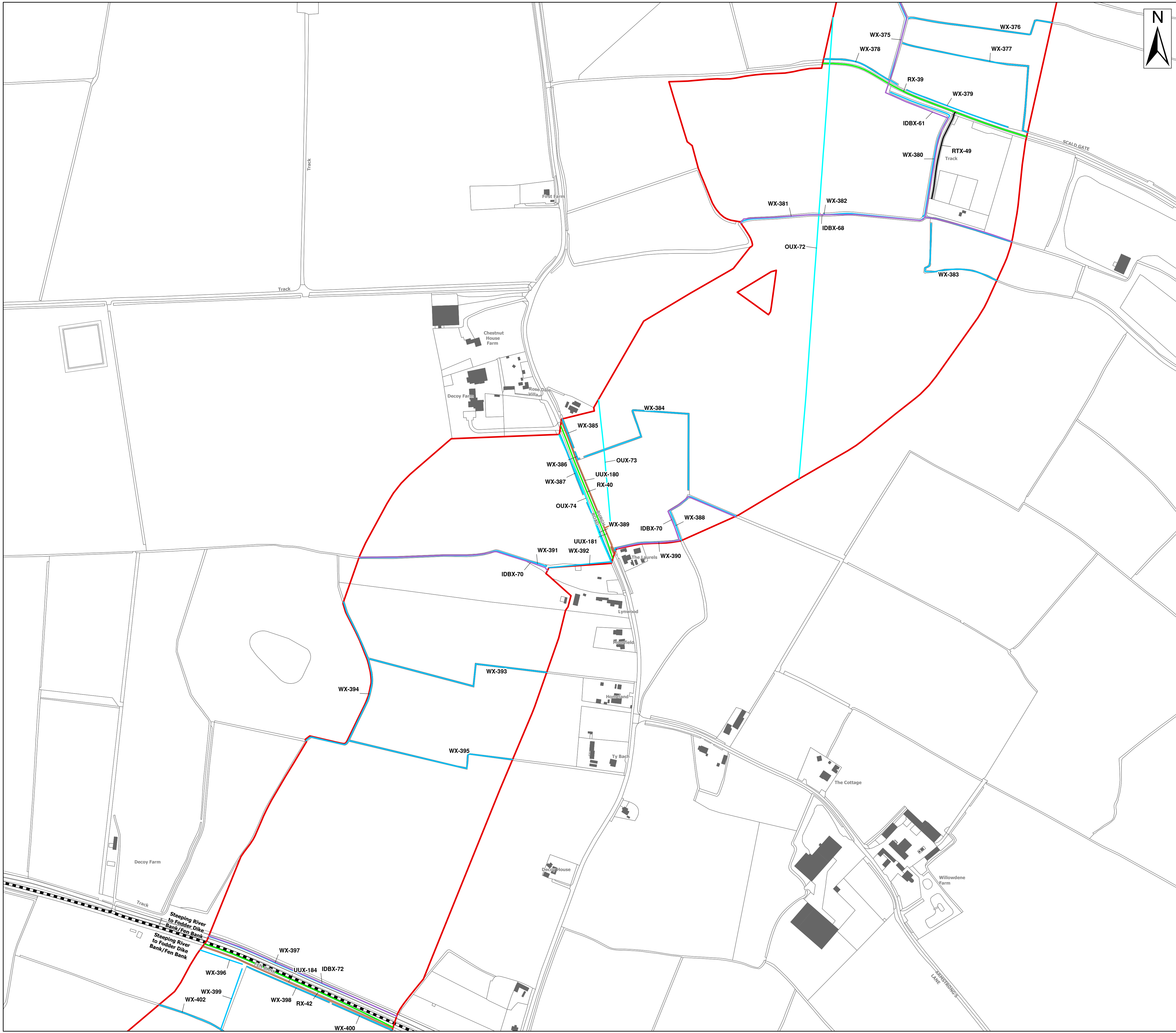
Outer Dowsing Offshore Wind 2.9 Crossing Schedule Plan (Onshore) Phase 2 Consultation

Drawing No: PP1-ODOW-DEV-CS-PLN-0009

Drawing 57 of 71			Page Size: A1		
Rev No:	Date	Description	Drawn	Checked	Approved
-	30.05.2023	First Issue	JRS	AG	DW



This document may only be used for the purpose for which it was commissioned and in accordance with the terms of engagement for that commission. Unauthorised use of this document in any form whatsoever is prohibited.

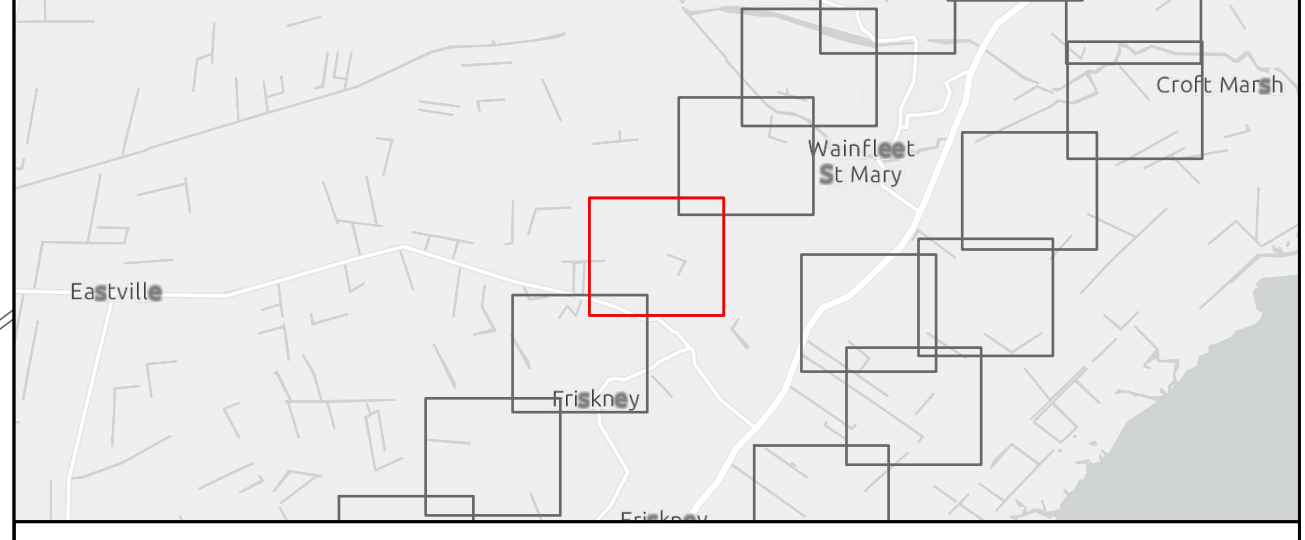
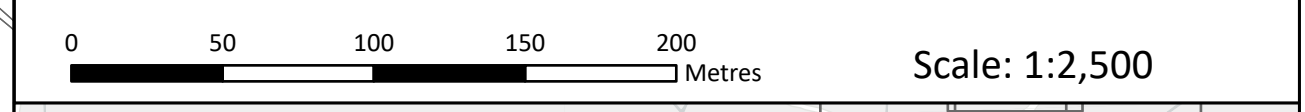


- Legend**
- ▬ Onshore PEIR Boundary
 - ▬ Onshore Segment Break
 - Crossing Schedule**
 - ▬ Internal Drainage Board Asset Crossing (IDBX)
 - ▬ Local Road or Access Track Crossing (RTX)
 - ▬ Overhead Utilities Crossing (OUX)
 - ▬ Main Road Crossing (RX)
 - ▬ Underground Utilities Crossing (UUX)
 - ▬ Ordinary Watercourse Crossing (WX)

Source:
 Contains Esri UK, Esri, HERE, Garmin, Foursquare, GeoTechnologies, Inc, METI/
 NASA, USGS.
 Contains OS data @ Crown Copyright and database right 2022. All rights reserved.

Notes:	Status:
--------	---------

Onshore Coordinate System
 Datum: OSGB 1936
 Spheroid: Airy 1830
 Projection: British National Grid
 Central Meridian: 2 W
 Vertical Reference: Newlyn



Outer Dowsing Offshore Wind 2.9 Crossing Schedule Plan (Onshore) Phase 2 Consultation

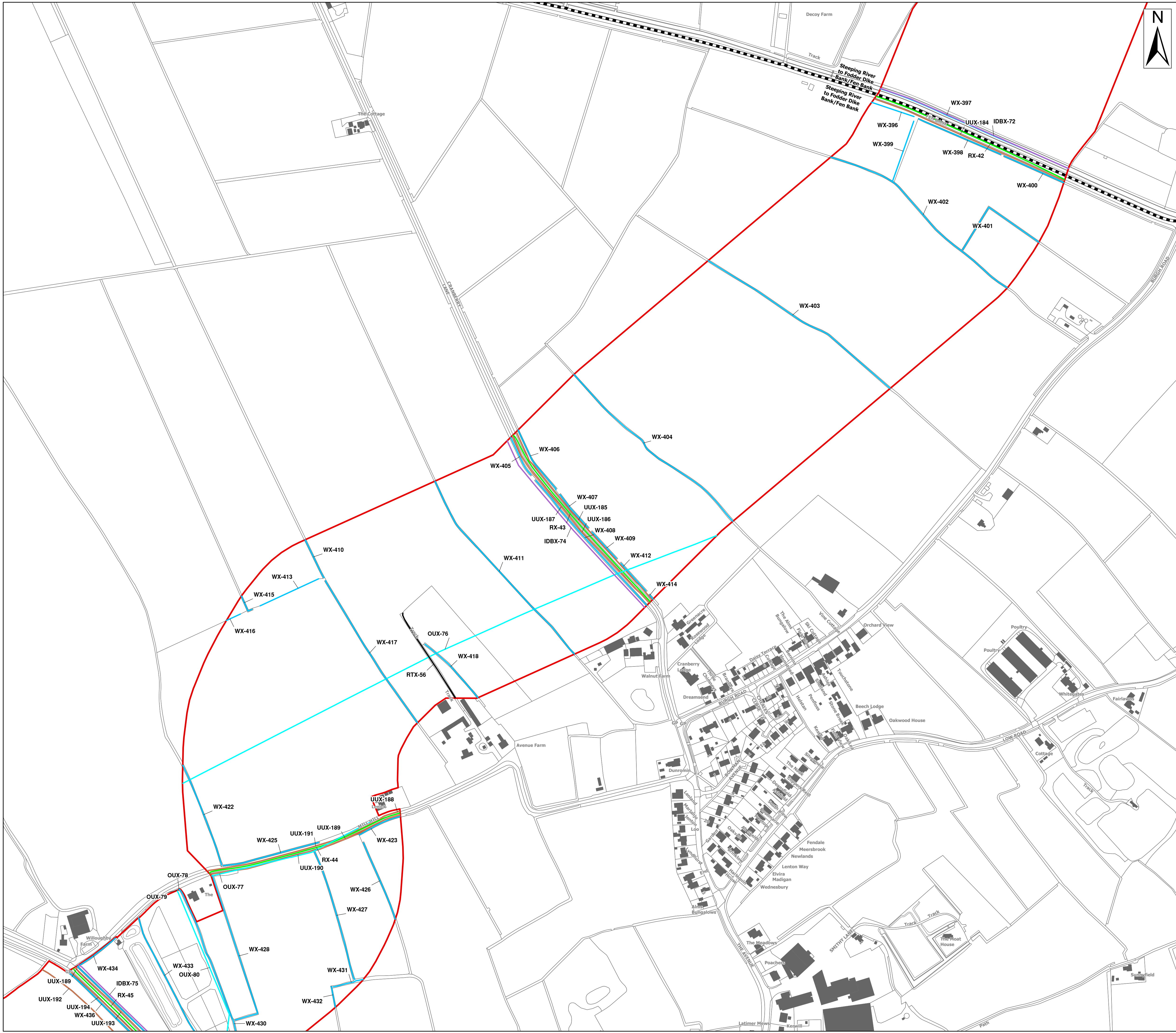
Drawing No: PP1-ODOW-DEV-CS-PLN-0009

Drawing 59 of 71 Page Size: A1

Rev No:	Date	Description	Drawn	Checked	Approved
-	30.05.2023	First Issue	JRS	AG	DW



This document may only be used for the purpose for which it was commissioned and in accordance with the terms of engagement for that commission. Unauthorised use of this document in any form whatsoever is prohibited.

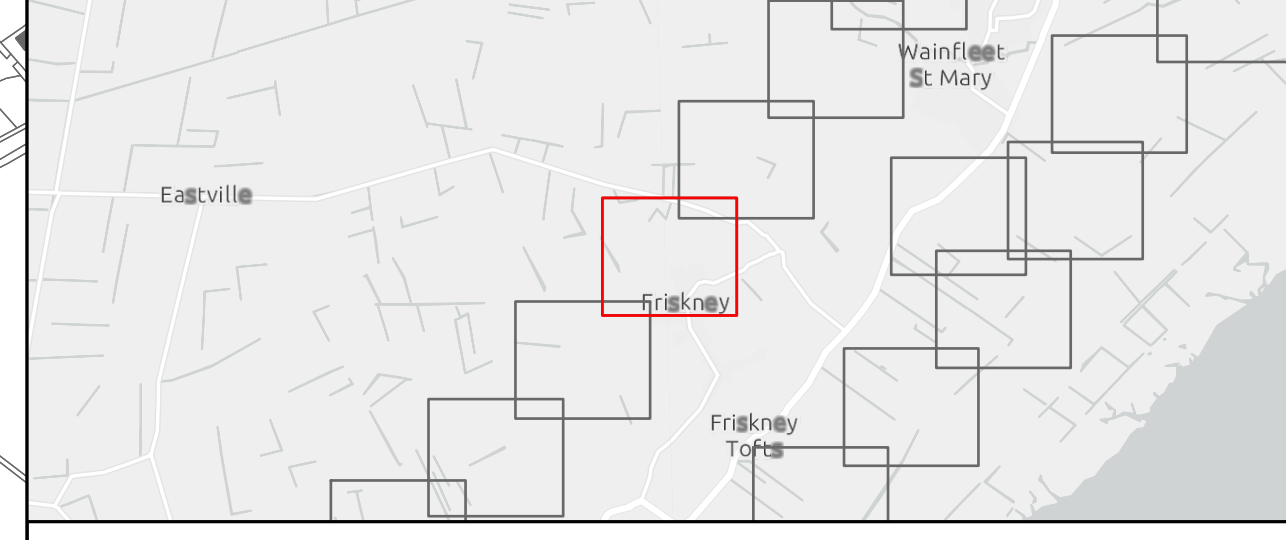



- Legend**
- ▬ Onshore PEIR Boundary
 - Onshore Segment Break
- Crossing Schedule**
- ▬ Internal Drainage Board Asset Crossing (IDBX)
 - ▬ Local Road or Access Track Crossing (RTX)
 - ▬ Overhead Utilities Crossing (OUX)
 - ▬ Main Road Crossing (RX)
 - ▬ Underground Utilities Crossing (UUX)
 - ▬ Ordinary Watercourse Crossing (WX)

Source:
 Contains Esri UK, Esri, HERE, Garmin, Foursquare, GeoTechnologies, Inc, METI/
 NASA, USGS.
 Contains OS data @ Crown Copyright and database right 2022. All rights reserved.

Notes:	Status:
--------	---------

Onshore Coordinate System
 Datum: OSGB 1936
 Spheroid: Airy 1830
 Projection: British National Grid
 Central Meridian: 2 W
 Vertical Reference: Newlyn



Outer Dowsing Offshore Wind 2.9 Crossing Schedule Plan (Onshore) Phase 2 Consultation

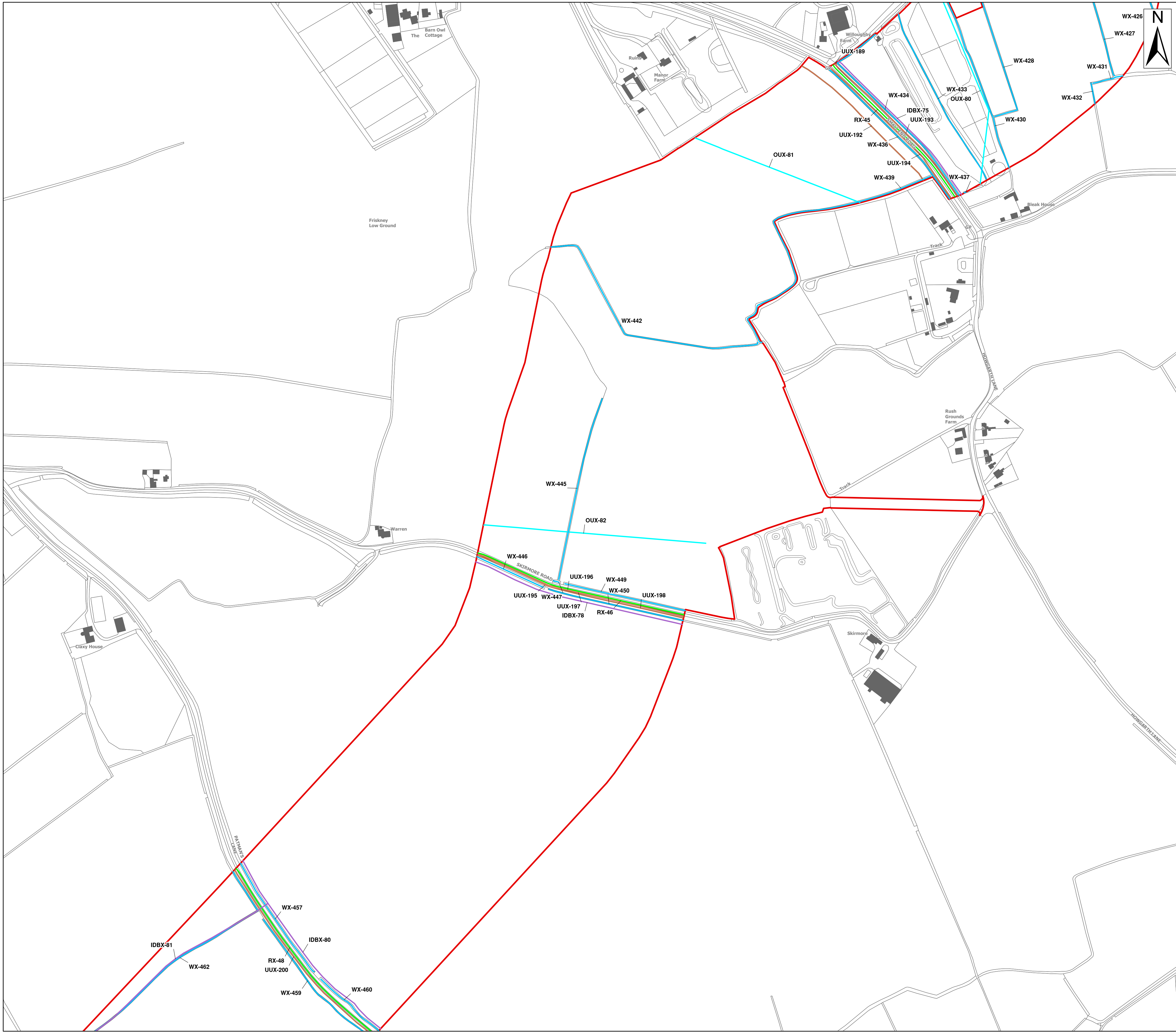
Drawing No: PP1-ODOW-DEV-CS-PLN-0009

Drawing 60 of 71 Page Size: A1

Rev No:	Date	Description	Drawn	Checked	Approved
-	30.05.2023	First Issue	JRS	AG	DW



This document may only be used for the purpose for which it was commissioned and in accordance with the terms of engagement for that commission. Unauthorised use of this document in any form whatsoever is prohibited.



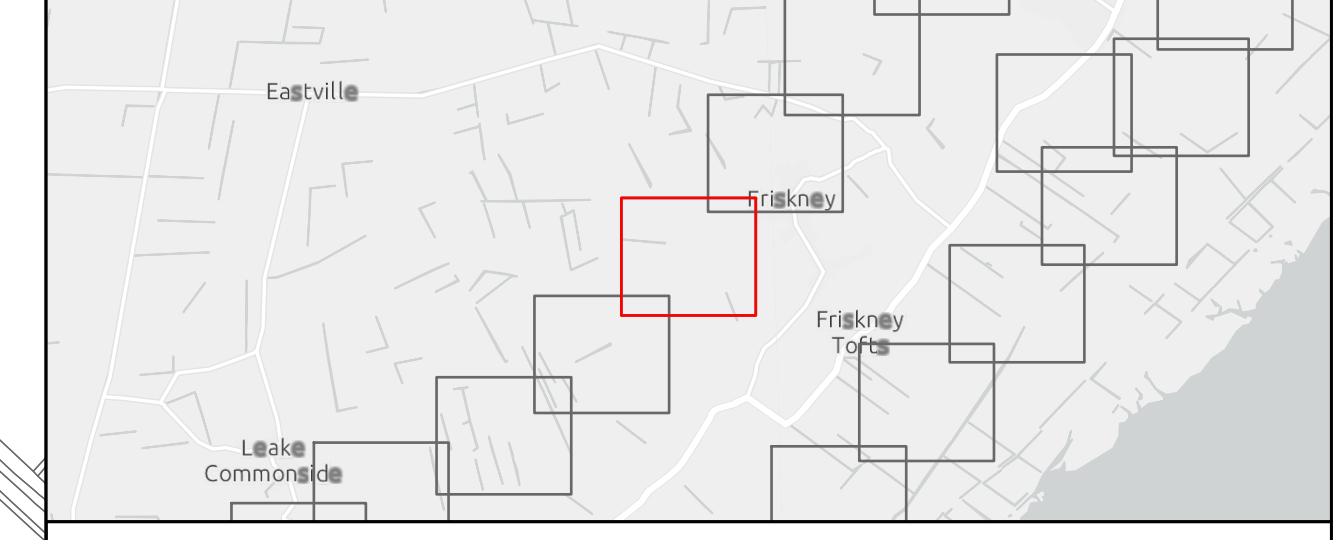
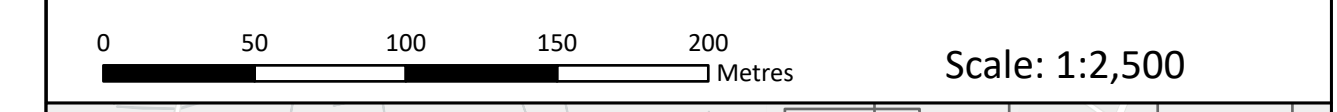
Legend

- ▬ Onshore PEIR Boundary
- Crossing Schedule**
- ▬ Internal Drainage Board Asset Crossing (IDBX)
- ▬ Overhead Utilities Crossing (OUX)
- ▬ Main Road Crossing (RX)
- ▬ Underground Utilities Crossing (UUX)
- ▬ Ordinary Watercourse Crossing (WUX)

Source:
 Contains Esri UK, Esri, HERE, Garmin, Foursquare, GeoTechnologies, Inc, METI/
 NASA, USGS.
 Contains OS data @ Crown Copyright and database right 2022. All rights reserved.

Notes:	Status:
--------	---------

Onshore Coordinate System
 Datum: OSGB 1936
 Spheroid: Airy 1830
 Projection: British National Grid
 Central Meridian: 2 W
 Vertical Reference: Newlyn



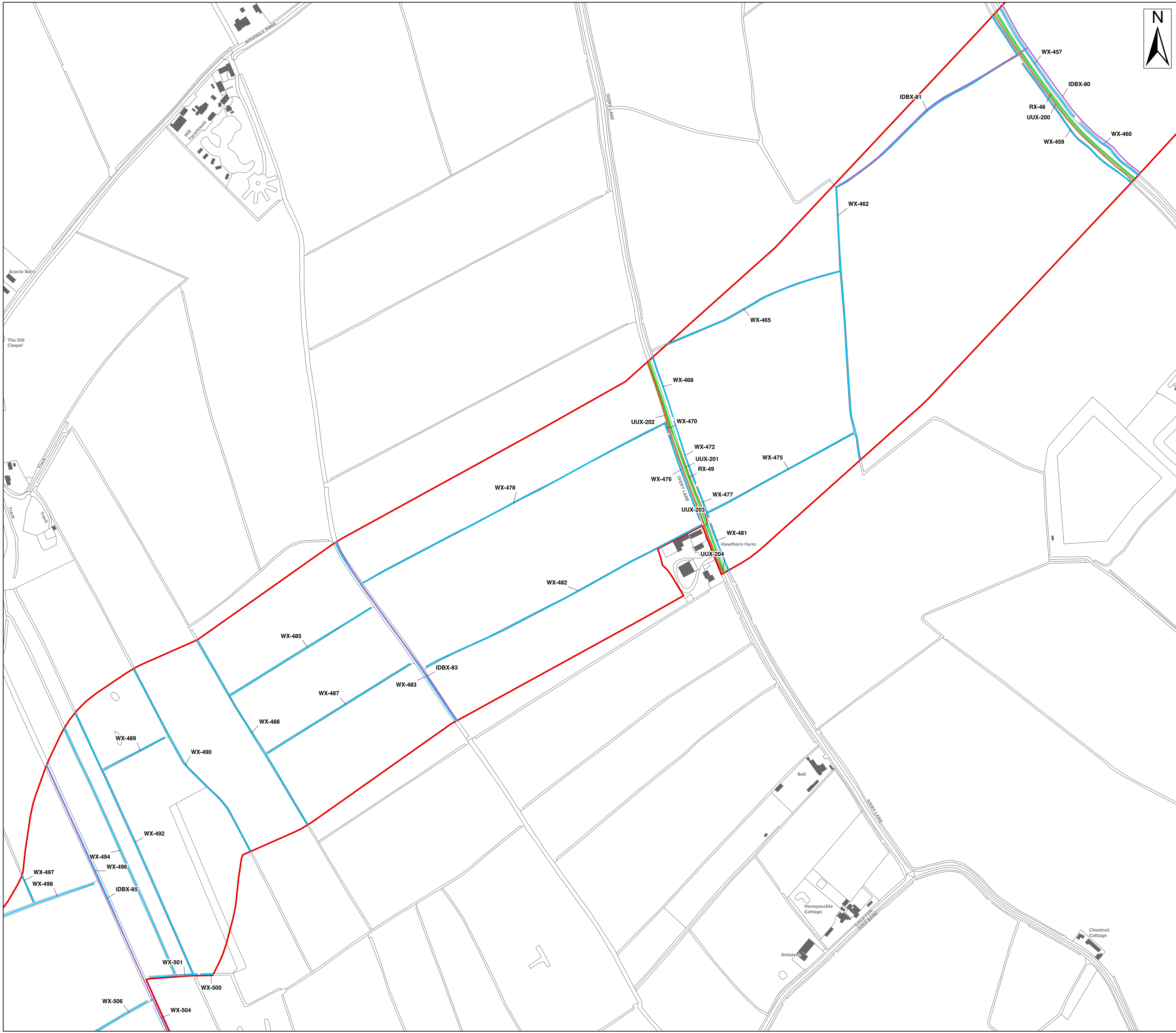
Outer Dowsing Offshore Wind 2.9 Crossing Schedule Plan (Onshore) Phase 2 Consultation

Drawing No: PP1-ODOW-DEV-CS-PLN-0009

Drawing 61 of 71			Page Size: A1		
Rev No:	Date	Description	Drawn	Checked	Approved
-	30.05.2023	First Issue	JRS	AG	DW



This document may only be used for the purpose for which it was commissioned and in accordance with the terms of engagement for that commission. Unauthorised use of this document in any form whatsoever is prohibited.



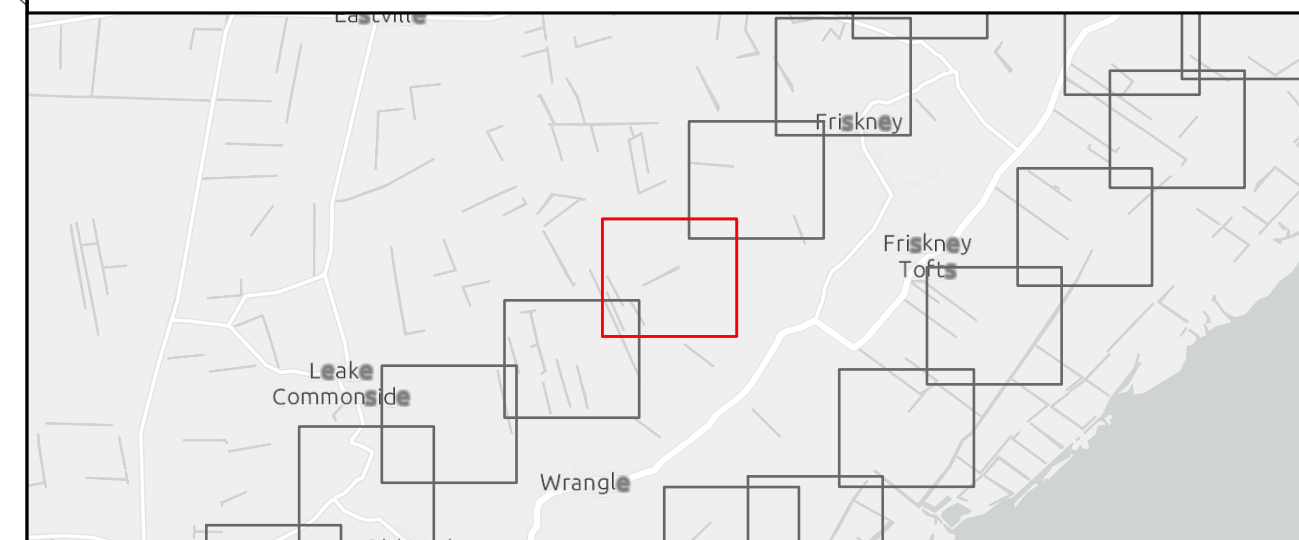
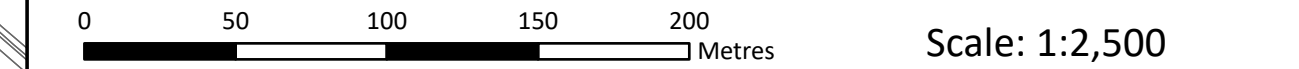
Legend

- Onshore PEIR Boundary
- Internal Drainage Board Asset Crossing (IDBX)
- Main Road Crossing (RX)
- Underground Utilities Crossing (UUX)
- Ordinary Watercourse Crossing (WX)

Source:
 Contains Esri UK, Esri, HERE, Garmin, Foursquare, GeoTechnologies, Inc, METI/
 NASA, USGS.
 Contains OS data @ Crown Copyright and database right 2022. All rights reserved.

Notes:	Status:
--------	---------

Onshore Coordinate System
 Datum: OSGB 1936
 Spheroid: Airy 1830
 Projection: British National Grid
 Central Meridian: 2 W
 Vertical Reference: Newlyn



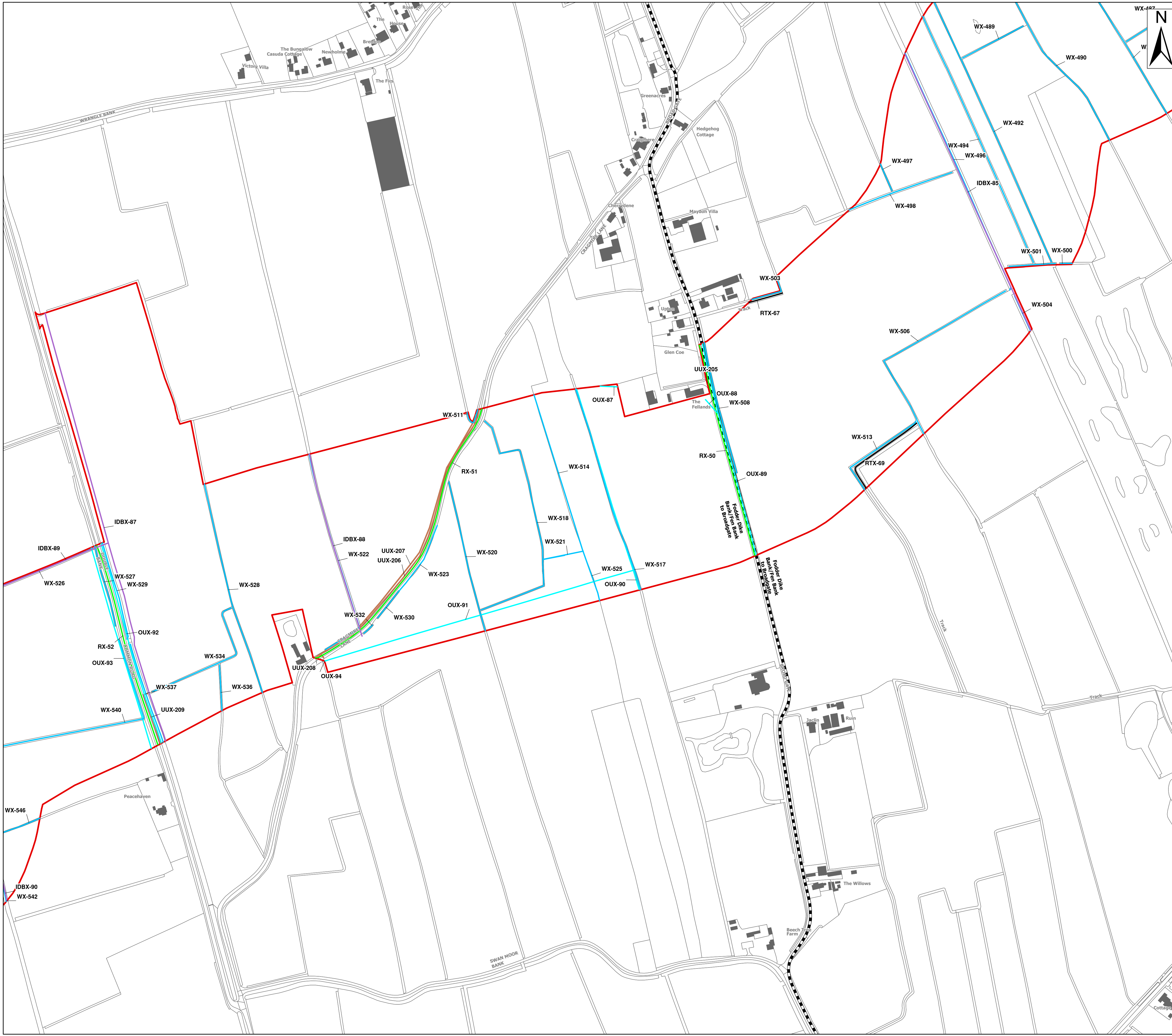
Outer Dowsing Offshore Wind 2.9 Crossing Schedule Plan (Onshore) Phase 2 Consultation

Drawing No: PP1-ODOW-DEV-CS-PLN-0009

Drawing 62 of 71			Page Size: A1		
Rev No:	Date	Description	Drawn	Checked	Approved
-	30.05.2023	First Issue	JRS	AG	DW



This document may only be used for the purpose for which it was commissioned and in accordance with the terms of engagement for that commission. Unauthorised use of this document in any form whatsoever is prohibited.



Legend

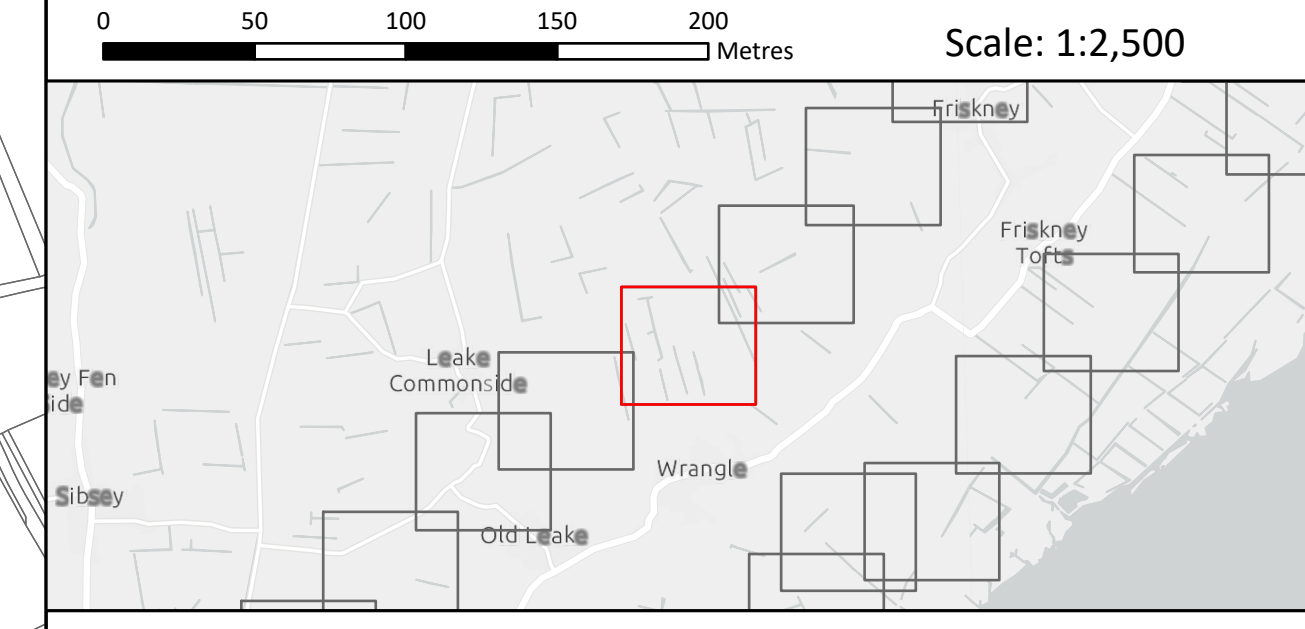

- Onshore PEIR Boundary
- Onshore Segment Break
- Internal Drainage Board Asset Crossing (IDBX)
- Local Road or Access Track Crossing (RTX)
- Overhead Utilities Crossing (OUX)
- Main Road Crossing (RX)
- Underground Utilities Crossing (UUX)
- Ordinary Watercourse Crossing (WX)

Crossing Schedule

Source:
 Contains Esri UK, Esri, HERE, Garmin, Foursquare, GeoTechnologies, Inc, METI/
 NASA, USGS.
 Contains OS data @ Crown Copyright and database right 2022. All rights reserved.

Notes: _____ Status: _____

Onshore Coordinate System
 Datum: OSGB 1936
 Spheroid: Airy 1830
 Projection: British National Grid
 Central Meridian: 2 W
 Vertical Reference: Newlyn



Outer Dowsing Offshore Wind 2.9 Crossing Schedule Plan (Onshore) Phase 2 Consultation

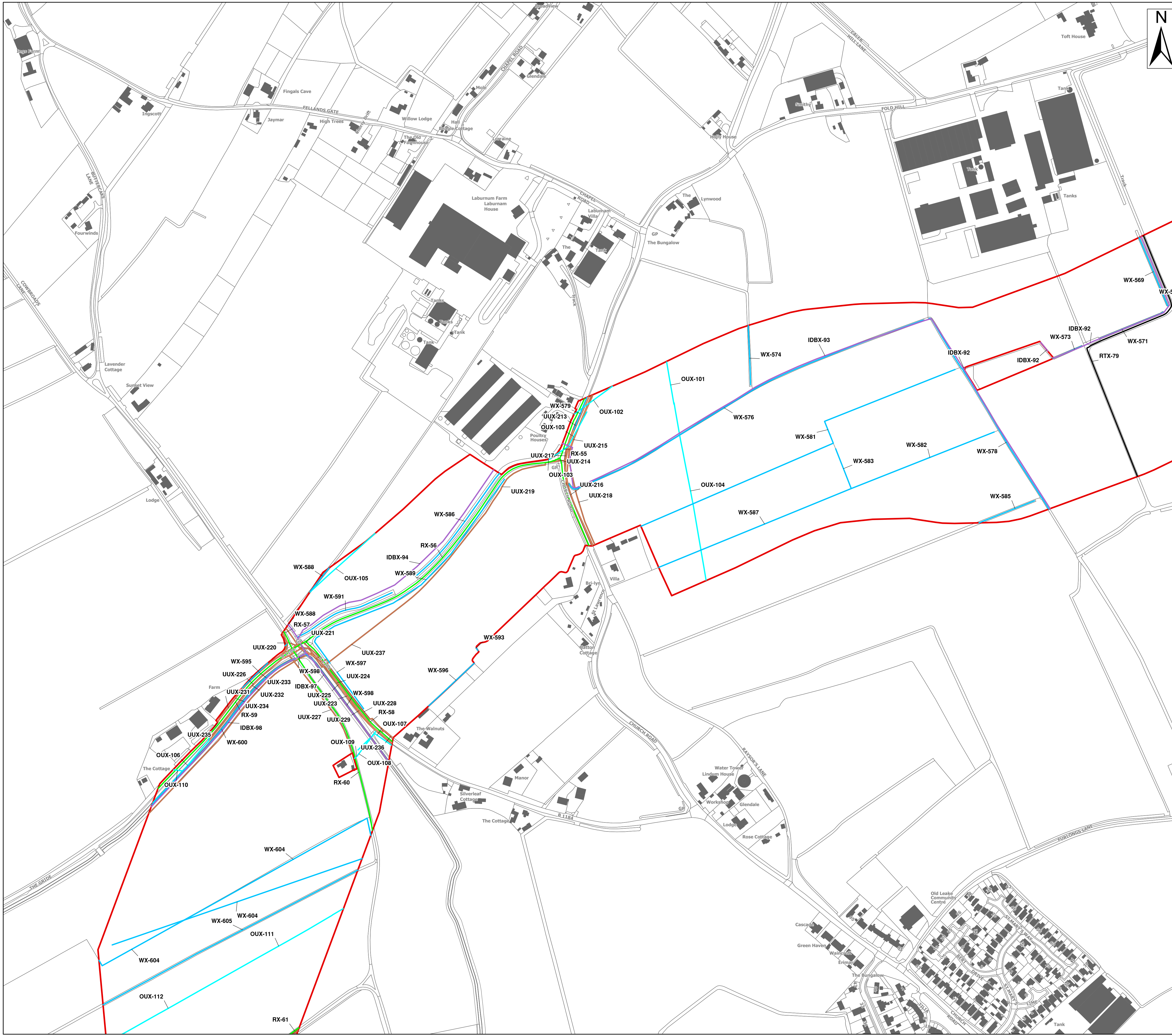
Drawing No: PP1-ODOW-DEV-CS-PLN-0009

Drawing 63 of 71 Page Size: A1

Rev No:	Date	Description	Drawn	Checked	Approved
-	30.05.2023	First Issue	JRS	AG	DW



This document may only be used for the purpose for which it was commissioned and in accordance with the terms of engagement for that commission. Unauthorised use of this document in any form whatsoever is prohibited.

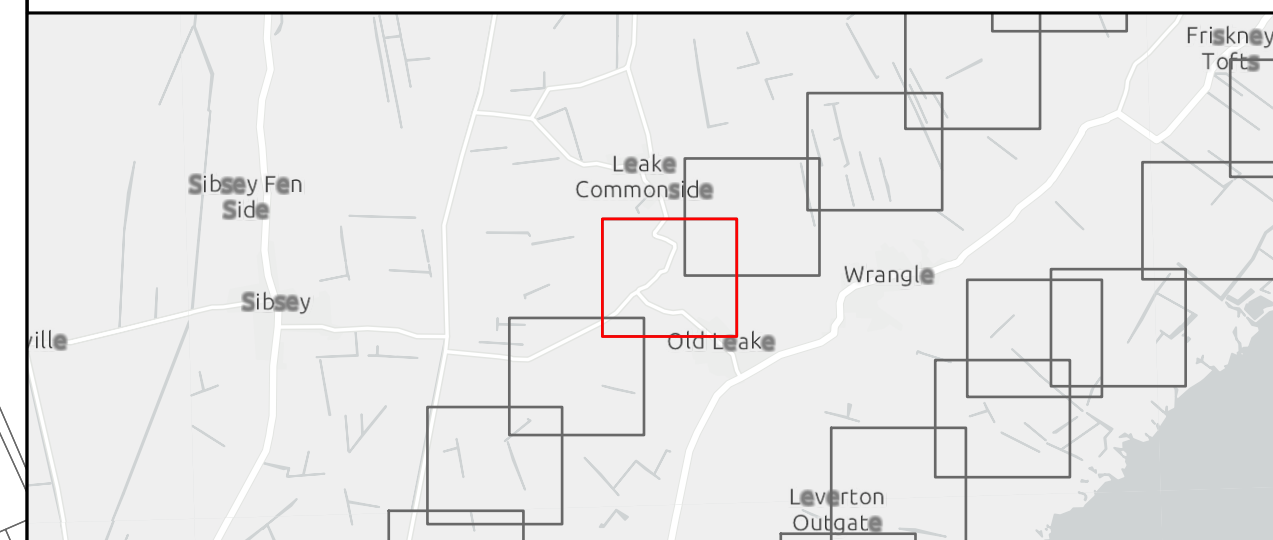



- Legend**
- ▬ Onshore PEIR Boundary
 - ▬ Internal Drainage Board Asset Crossing (IDBX)
 - ▬ Local Road or Access Track Crossing (RTX)
 - ▬ Overhead Utilities Crossing (OUX)
 - ▬ Main Road Crossing (RX)
 - ▬ Underground Utilities Crossing (UUX)
 - ▬ Ordinary Watercourse Crossing (WX)

Source:
 Contains Esri UK, Esri, HERE, Garmin, Foursquare, GeoTechnologies, Inc, METI/
 NASA, USGS.
 Contains OS data @ Crown Copyright and database right 2022. All rights reserved.

Notes:	Status:
--------	---------

Onshore Coordinate System
 Datum: OSGB 1936
 Spheroid: Airy 1830
 Projection: British National Grid
 Central Meridian: 2 W
 Vertical Reference: Newlyn



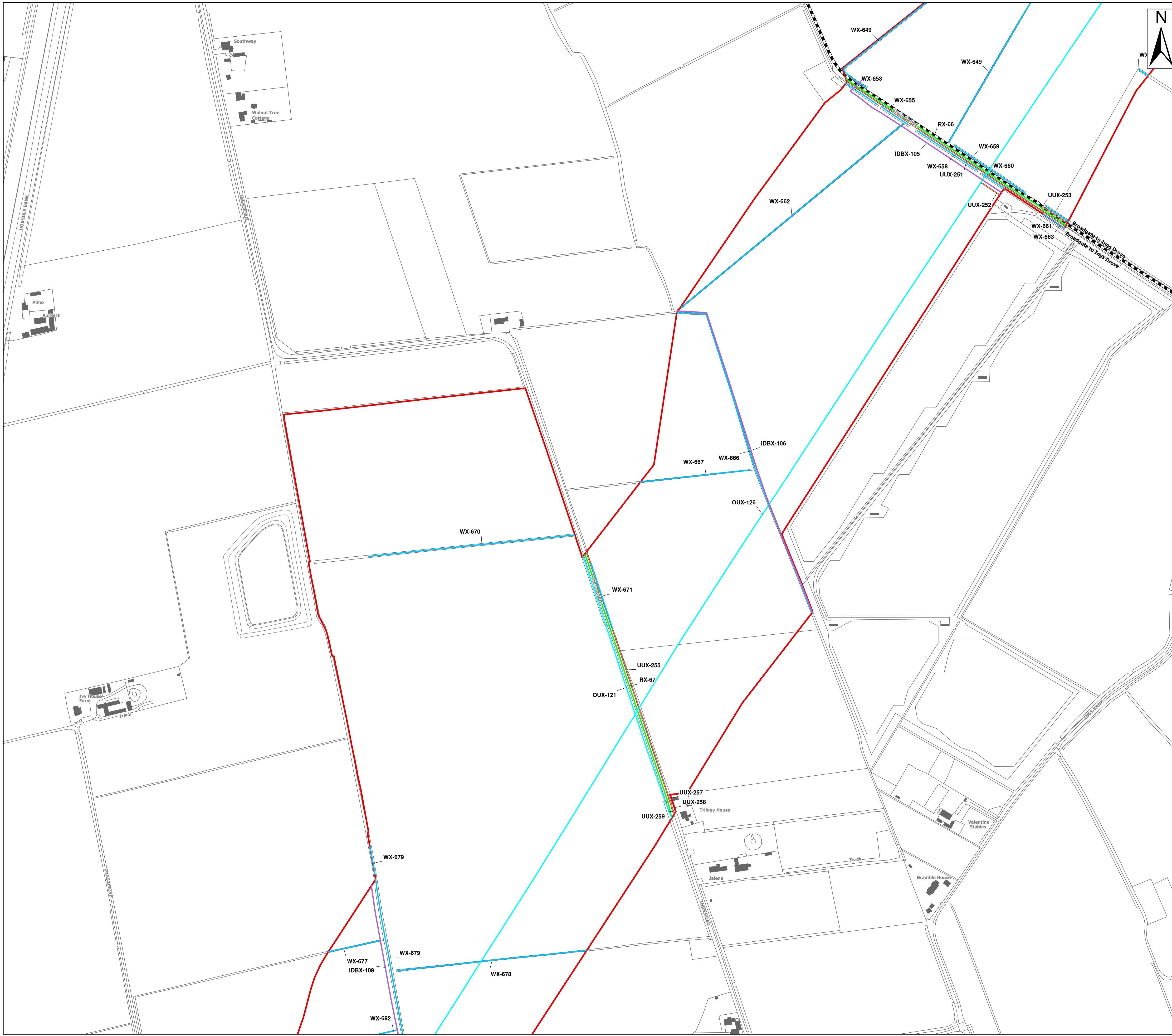
Outer Dowsing Offshore Wind 2.9 Crossing Schedule Plan (Onshore) Phase 2 Consultation

Drawing No: PP1-ODOW-DEV-CS-PLN-0009

Drawing 65 of 71			Page Size: A1		
Rev No:	Date	Description	Drawn	Checked	Approved
-	30.05.2023	First Issue	JRS	AG	DW



This document may only be used for the purpose for which it was commissioned and in accordance with the terms of engagement for that commission. Unauthorised use of this document in any form whatsoever is prohibited.

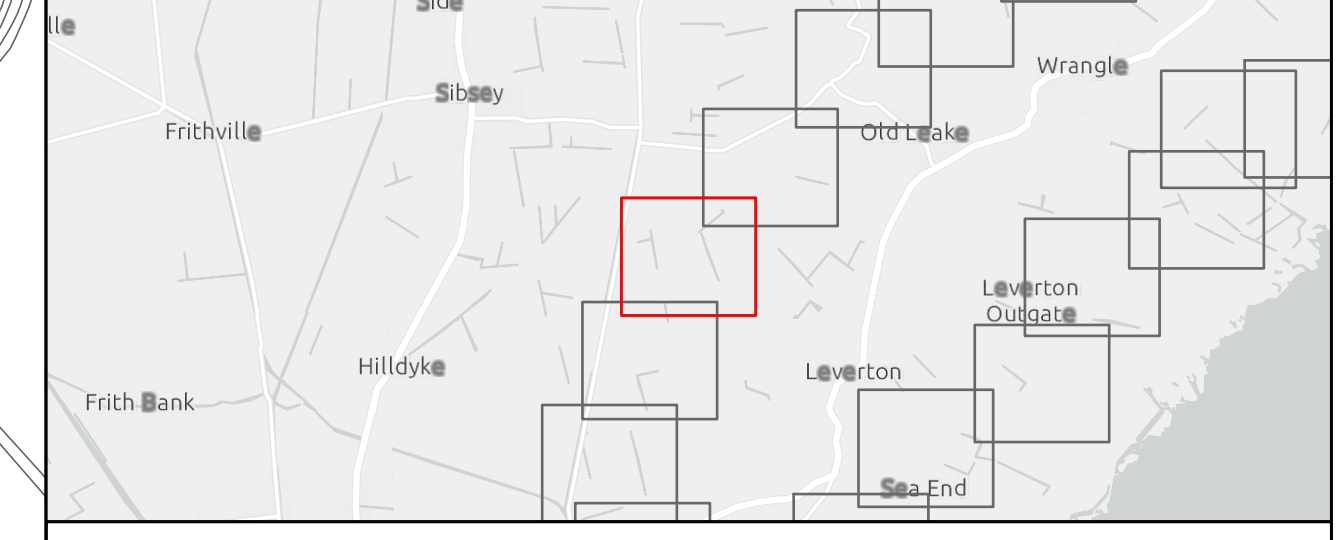
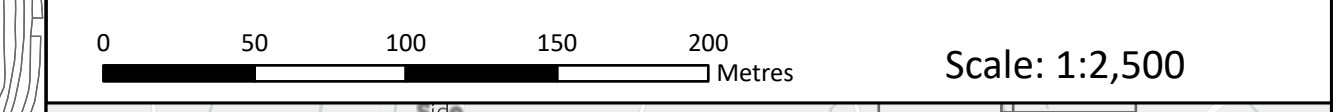


- Legend**
- ▬ Onshore PEIR Boundary
 - ▬▬▬ Onshore Segment Break
- Crossing Schedule**
- ▬ Internal Drainage Board Asset Crossing (IDBX)
 - ▬ Overhead Utilities Crossing (OUX)
 - ▬ Main Road Crossing (RX)
 - ▬ Underground Utilities Crossing (UUX)
 - ▬ Ordinary Watercourse Crossing (WX)

Source:
 Contains Esri UK, Esri, HERE, Garmin, Foursquare, GeoTechnologies, Inc, METI/
 NASA, USGS.
 Contains OS data © Crown Copyright and database right 2022. All rights reserved.

Notes:	Status:
--------	---------

Onshore Coordinate System
 Datum: OSGB 1936
 Spheroid: Airy 1830
 Projection: British National Grid
 Central Meridian: 2 W
 Vertical Reference: Newlyn



Outer Dowsing Offshore Wind 2.9 Crossing Schedule Plan (Onshore) Phase 2 Consultation

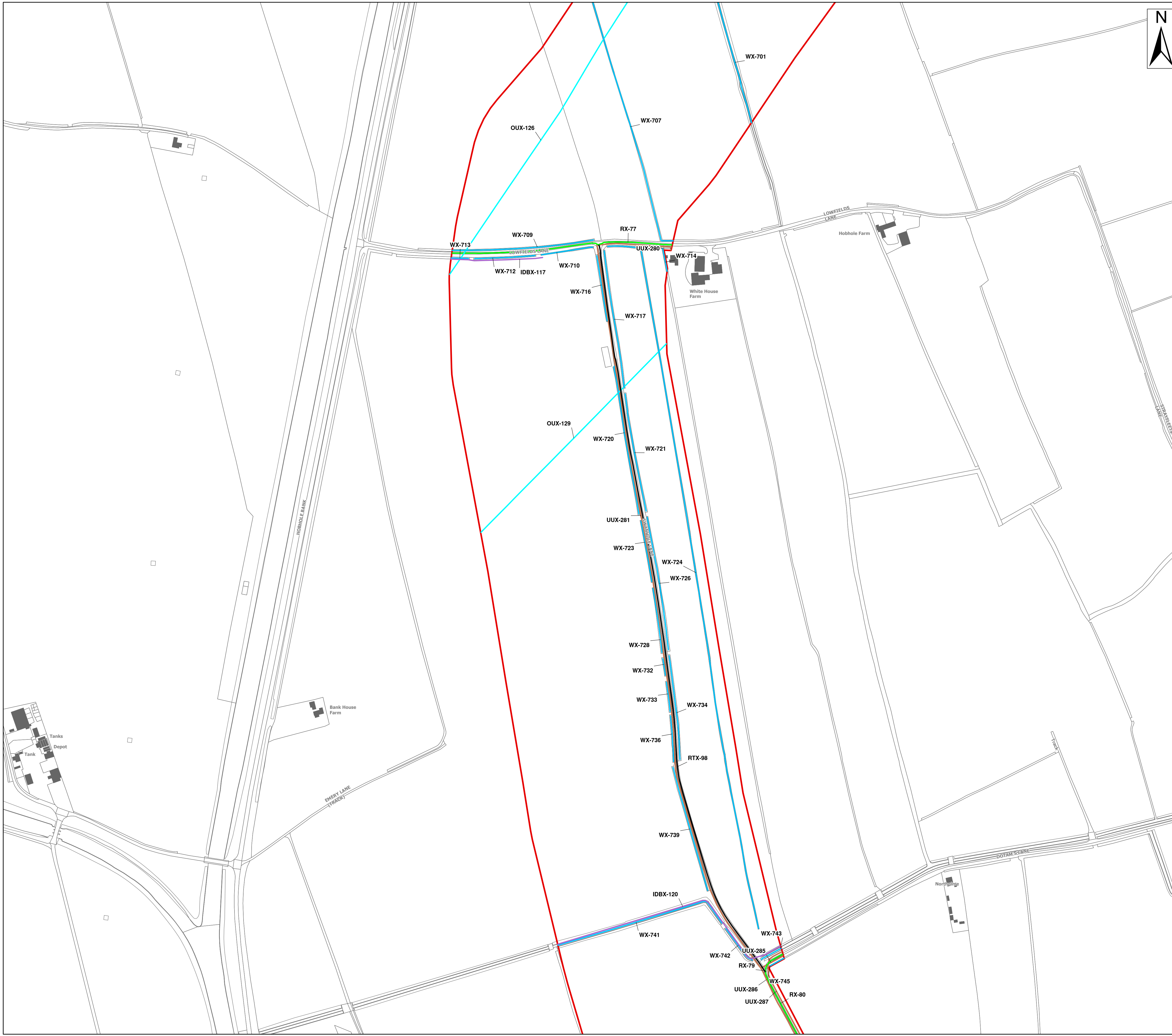
Drawing No: PP1-ODOW-DEV-CS-PLN-0009

Drawing 67 of 71 Page Size: A1

Rev No:	Date	Description	Drawn	Checked	Approved
-	30.05.2023	First Issue	JRS	AG	DW



This document may only be used for the purpose for which it was commissioned and in accordance with the terms of engagement for that commission. Unauthorised use of this document in any form whatsoever is prohibited.



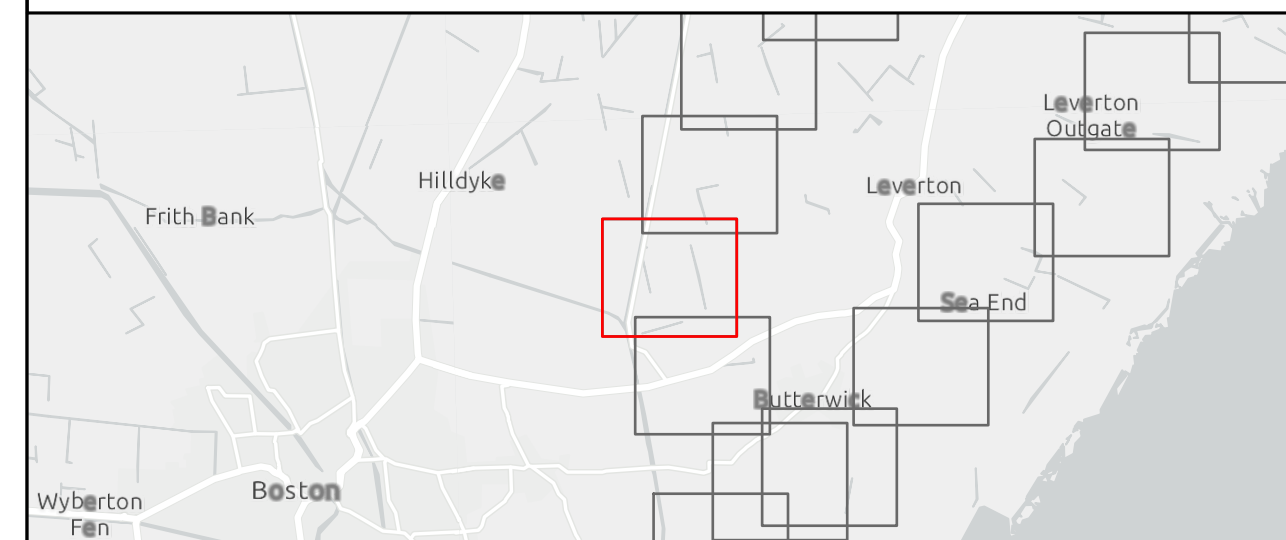

Legend

- █ Onshore PEIR Boundary
- Crossing Schedule**
- █ Internal Drainage Board Asset Crossing (IDBX)
- █ Local Road or Access Track Crossing (RTX)
- █ Overhead Utilities Crossing (OUX)
- █ Main Road Crossing (RX)
- █ Underground Utilities Crossing (UUX)
- █ Ordinary Watercourse Crossing (WX)

Source:
 Contains Esri UK, Esri, HERE, Garmin, Foursquare, GeoTechnologies, Inc, METI/
 NASA, USGS.
 Contains OS data @ Crown Copyright and database right 2022. All rights reserved.

Notes:	Status:
--------	---------

Onshore Coordinate System
 Datum: OSGB 1936
 Spheroid: Airy 1830
 Projection: British National Grid
 Central Meridian: 2 W
 Vertical Reference: Newlyn



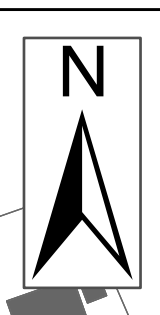
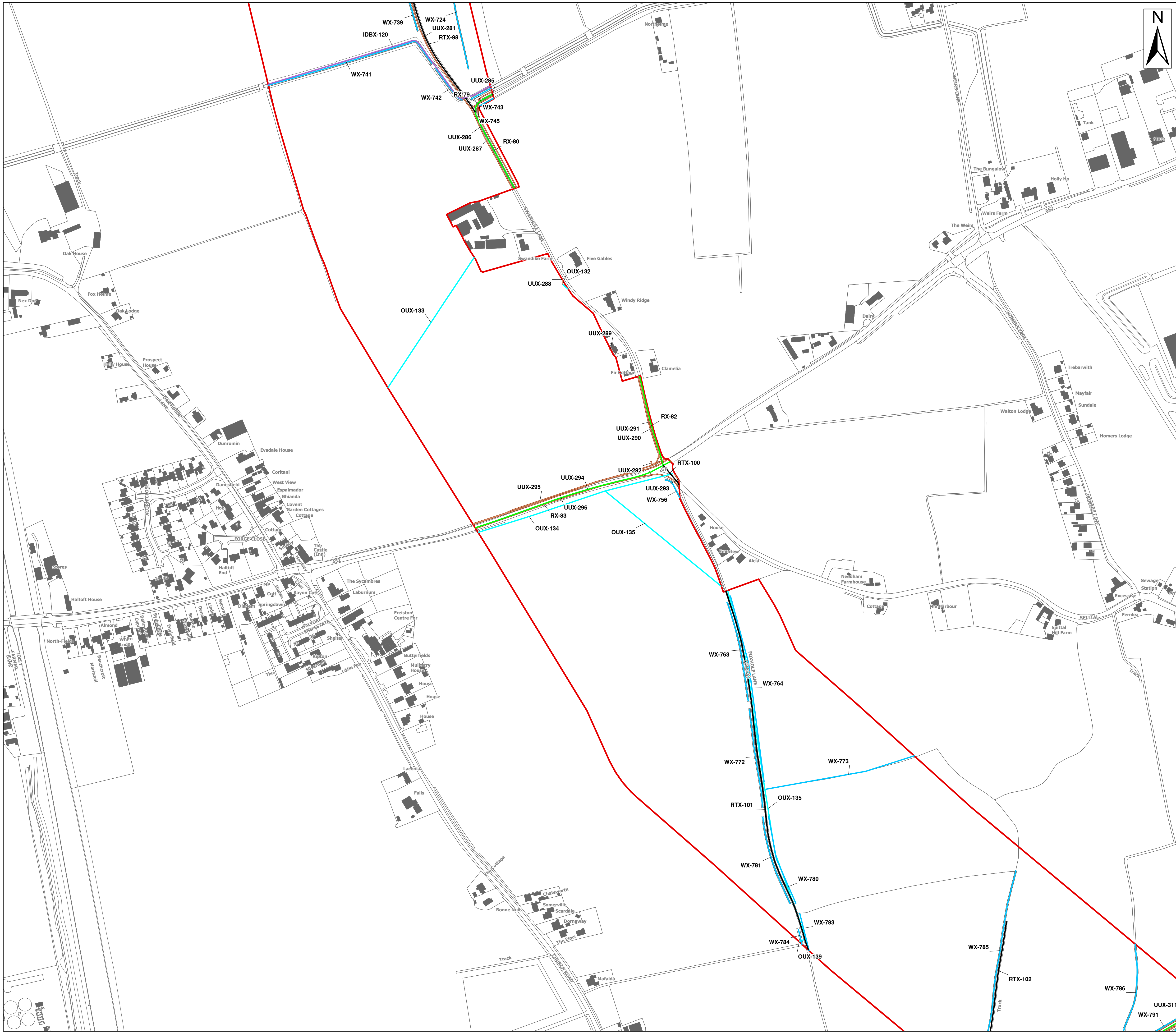
**Outer Dowsing Offshore Wind
 2.9 Crossing Schedule Plan (Onshore)
 Phase 2 Consultation**

Drawing No: PP1-ODOW-DEV-CS-PLN-0009

Drawing 69 of 71			Page Size: A1		
Rev No:	Date	Description	Drawn	Checked	Approved
-	30.05.2023	First Issue	JRS	AG	DW



This document may only be used for the purpose for which it was commissioned and in accordance with the terms of engagement for that commission. Unauthorised use of this document in any form whatsoever is prohibited.

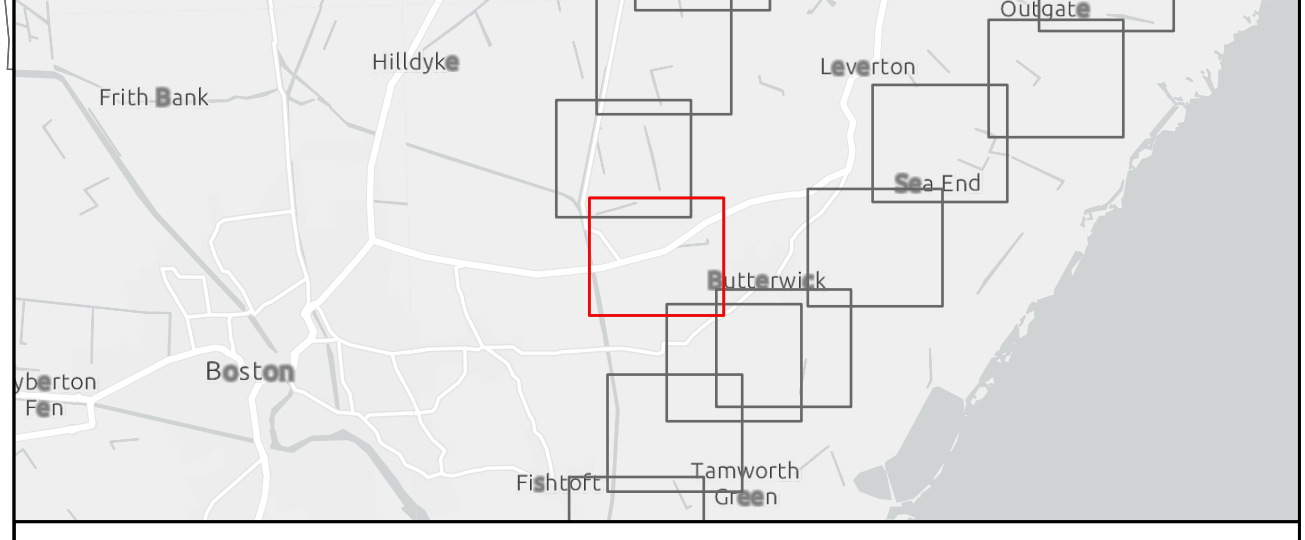
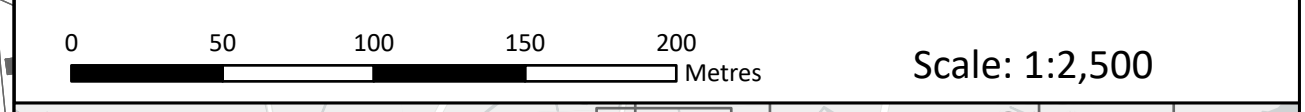


- Legend**
- ▬ Onshore PEIR Boundary
 - ▬ Internal Drainage Board Asset Crossing (IDBX)
 - ▬ Local Road or Access Track Crossing (RTX)
 - ▬ Overhead Utilities Crossing (OUX)
 - ▬ Main Road Crossing (RX)
 - ▬ Underground Utilities Crossing (UUX)
 - ▬ Ordinary Watercourse Crossing (WX)

Source:
 Contains Esri UK, Esri, HERE, Garmin, Foursquare, GeoTechnologies, Inc, METI/
 NASA, USGS.
 Contains OS data @ Crown Copyright and database right 2022. All rights reserved.

Notes:	Status:
--------	---------

Onshore Coordinate System
 Datum: OSGB 1936
 Spheroid: Airy 1830
 Projection: British National Grid
 Central Meridian: 2 W
 Vertical Reference: Newlyn



Outer Dowsing Offshore Wind 2.9 Crossing Schedule Plan (Onshore) Phase 2 Consultation

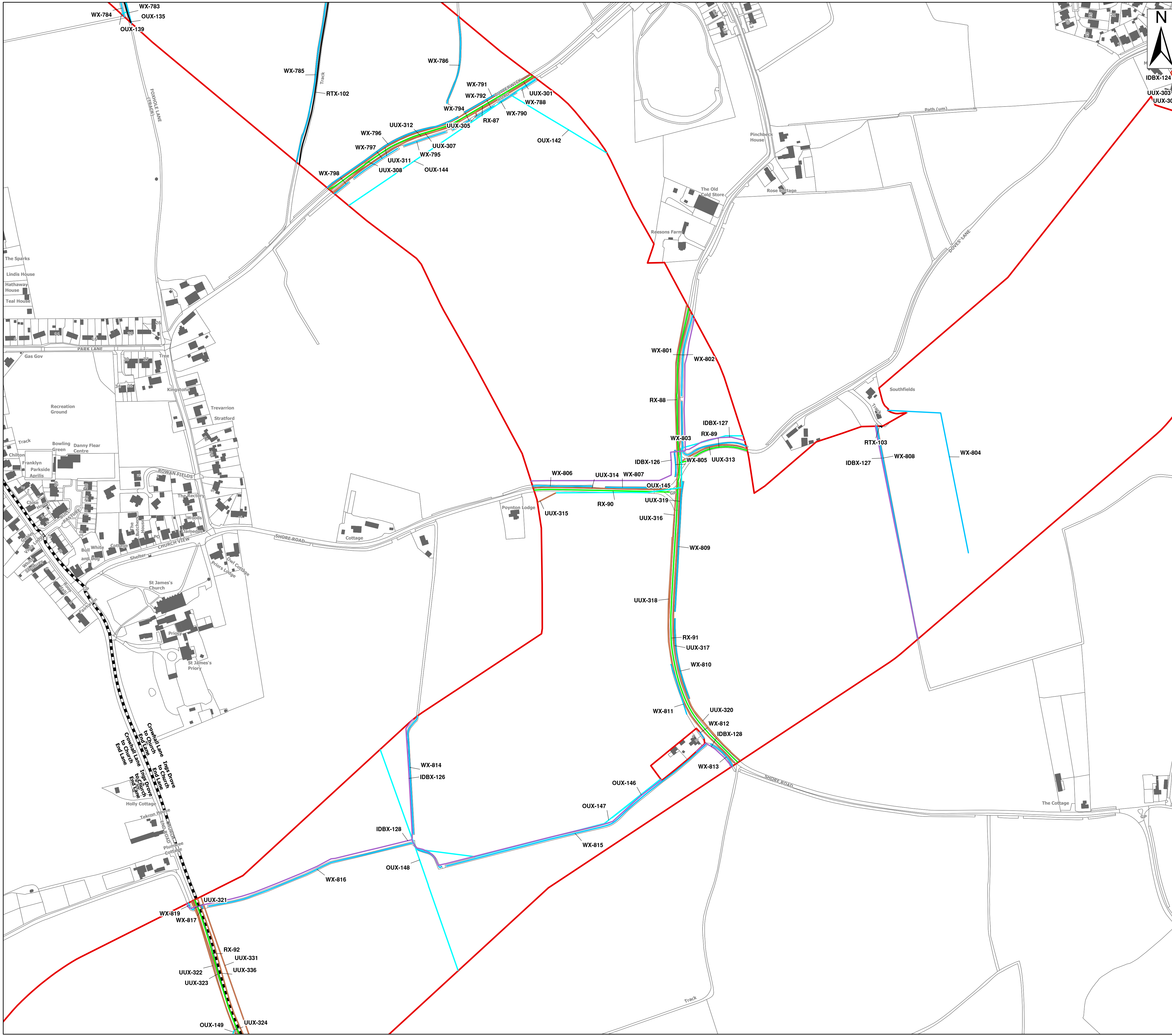
Drawing No: PP1-ODOW-DEV-CS-PLN-0009

Drawing 70 of 71 Page Size: A1

Rev No:	Date	Description	Drawn	Checked	Approved
-	30.05.2023	First Issue	JRS	AG	DW



This document may only be used for the purpose for which it was commissioned and in accordance with the terms of engagement for that commission. Unauthorised use of this document in any form whatsoever is prohibited.



Legend

- Onshore PEIR Boundary
- Onshore Segment Break

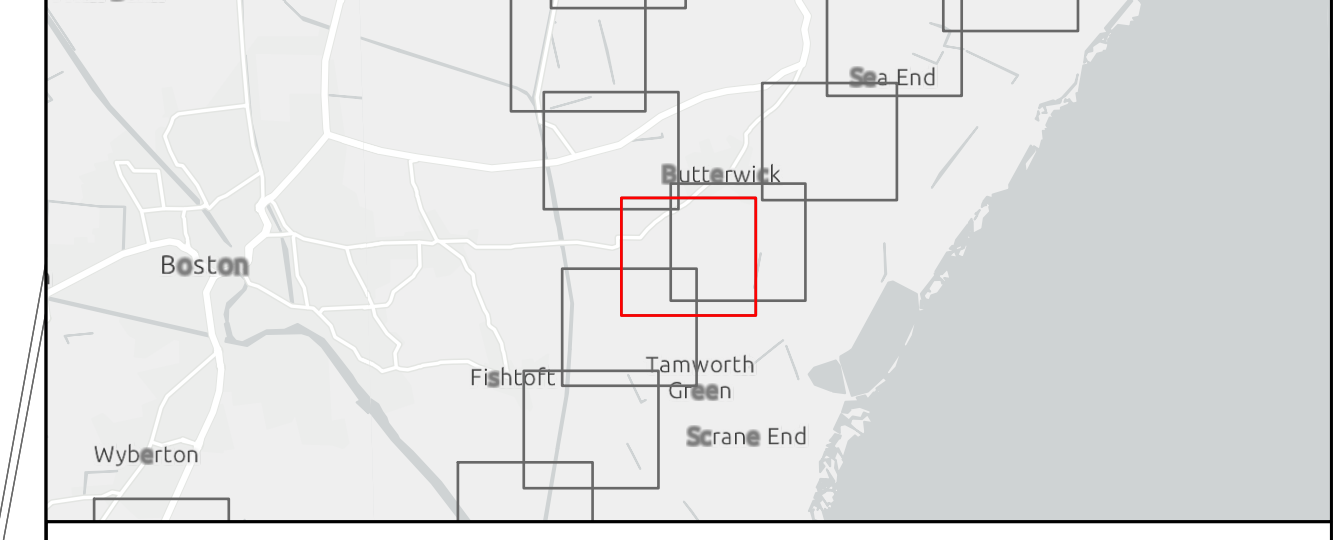
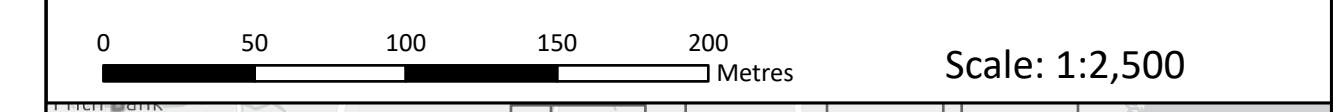
Crossing Schedule

- Internal Drainage Board Asset Crossing (IDBX)
- Local Road or Access Track Crossing (RTX)
- Overhead Utilities Crossing (OUX)
- Main Road Crossing (RX)
- Underground Utilities Crossing (UUX)
- Ordinary Watercourse Crossing (WX)

Source:
 Contains Esri UK, Esri, HERE, Garmin, Foursquare, GeoTechnologies, Inc, METI/
 NASA, USGS.
 Contains OS data @ Crown Copyright and database right 2022. All rights reserved.

Notes:	Status:
--------	---------

Onshore Coordinate System
 Datum: OSGB 1936
 Spheroid: Airy 1830
 Projection: British National Grid
 Central Meridian: 2 W
 Vertical Reference: Newlyn



Outer Dowsing Offshore Wind 2.9 Crossing Schedule Plan (Onshore) Phase 2 Consultation

Drawing No: PP1-ODOW-DEV-CS-PLN-0009

Drawing 71 of 71 Page Size: A1

Rev No:	Date	Description	Drawn	Checked	Approved
-	30.05.2023	First Issue	JRS	AG	DW



This document may only be used for the purpose for which it was commissioned and in accordance with the terms of engagement for that commission. Unauthorised use of this document in any form whatsoever is prohibited.