



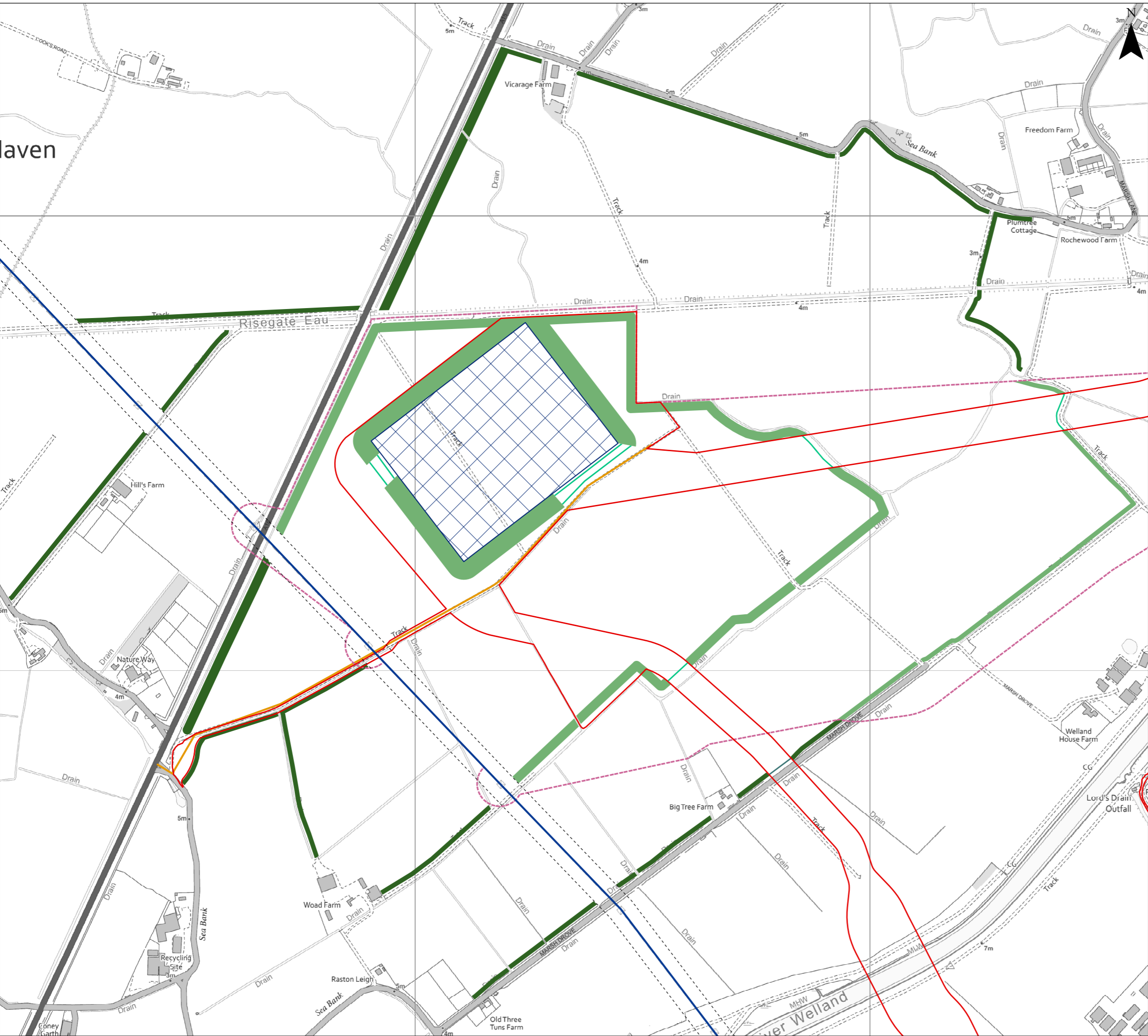
**OUTER
DOWSING**
OFFSHORE WIND











Outer Dowsing Offshore Wind

Autumn Consultation

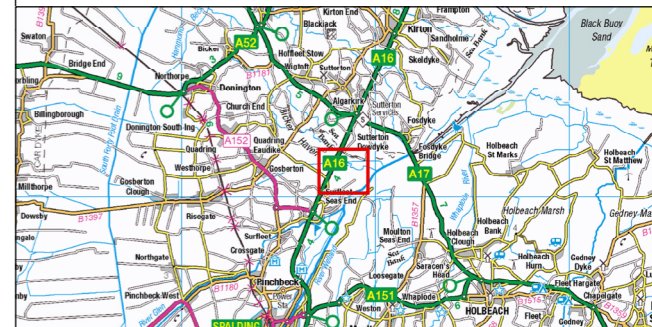
Indicative Landscaping Plan & Species Types

October 2023



- ### Legend
-  Proposed Substation Site (AIS)
 -  Indicative ES Boundary
 -  PEIR Boundary
 -  Indicative Access
 -  Existing Transmission Line
 -  30m Transmission Line Buffer
 -  Core Mitigation Planting
 -  Core Hedgerow
 -  Off Site Mitigation Planting Under Consideration
 -  Off Site Hedgerow Under Consideration

Sources:
 © Crown copyright and database rights (2023) Ordnance Survey 0100031673.



Coordinate System: British National Grid
 0 100 200 300 400 500 m

Scale: 1:4,000

Mitigation Planting

Figure 1



Date: 10/11/2023
 Produced By: CS
 Revision: 8



Outer Dowsing Mitigation Planting - suggested species

Woodland

- 01 *Quercus petraea* (Sessile oak)
- 02 *Alnus glutinosa* (Alder)
- 03 *Tilia cordata* (Small leaved Lime)
- 04 *Salix alba* (White Willow)
- 05 *Betula pubescens* (Downy Birch)
- 06 *Populus nigra* (Black poplar)
- 07 *Populus tremula* (Aspen)
- 08 *Acer campestre* (Field maple)
- 09 *Prunus padus* (Bird Cherry)
- 10 *Salix caprea* (Goat Willow)
- 11 *Salix cinerea* (Sallow)
- 12 *Cornus sanguinea* (Dogwood)
- 13 *Viburnum opulus* (Guelder Rose)
- 14 *Ilex aquifolium* (Holly)
- 15 *Sambucus nigra* (Elder)
- 16 *Corylus avellana* (Hazel)

Hedgerows

- Crateagus monogyna* (Hawthorn)
- Acer campestre* (Field maple)
- Cornus sanguinea* (Dogwood)
- Viburnum opulus* (Guelder Rose)
- Ilex aquifolium* (Holly)
- Prunus padus* (Bird Cherry)
- Sambucus nigra* (Elder)
- Quercus petraea* (Sessile oak)
- Pyrus sp.* (Pear)
- Hippophae rhamnoides* (Sea Buckthorn)
- Corylus avellana* (Hazel)



01




02



03



04



05



06



07



08



09



10




11



12



13



14



15



16