



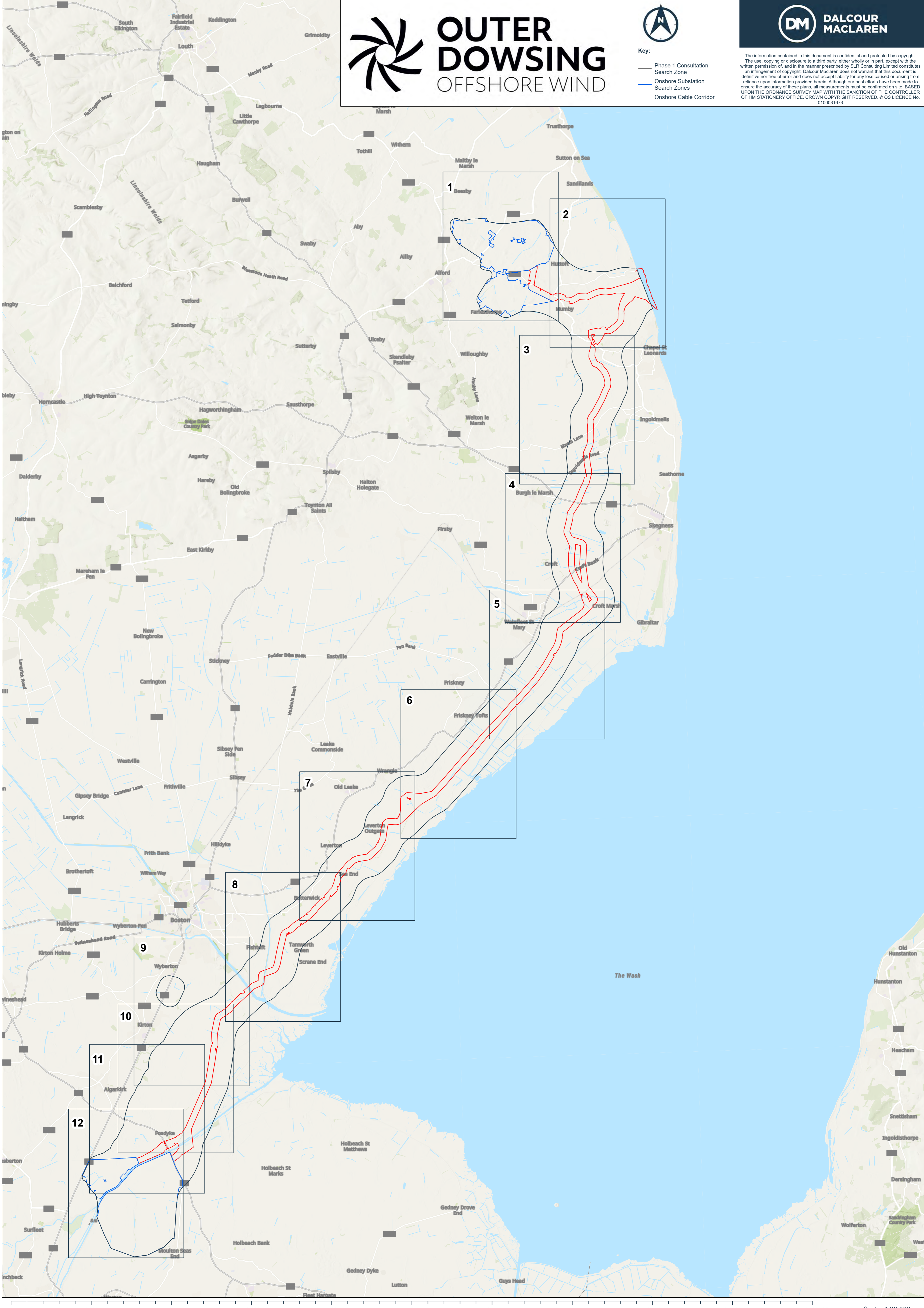
# OUTER DOWSING

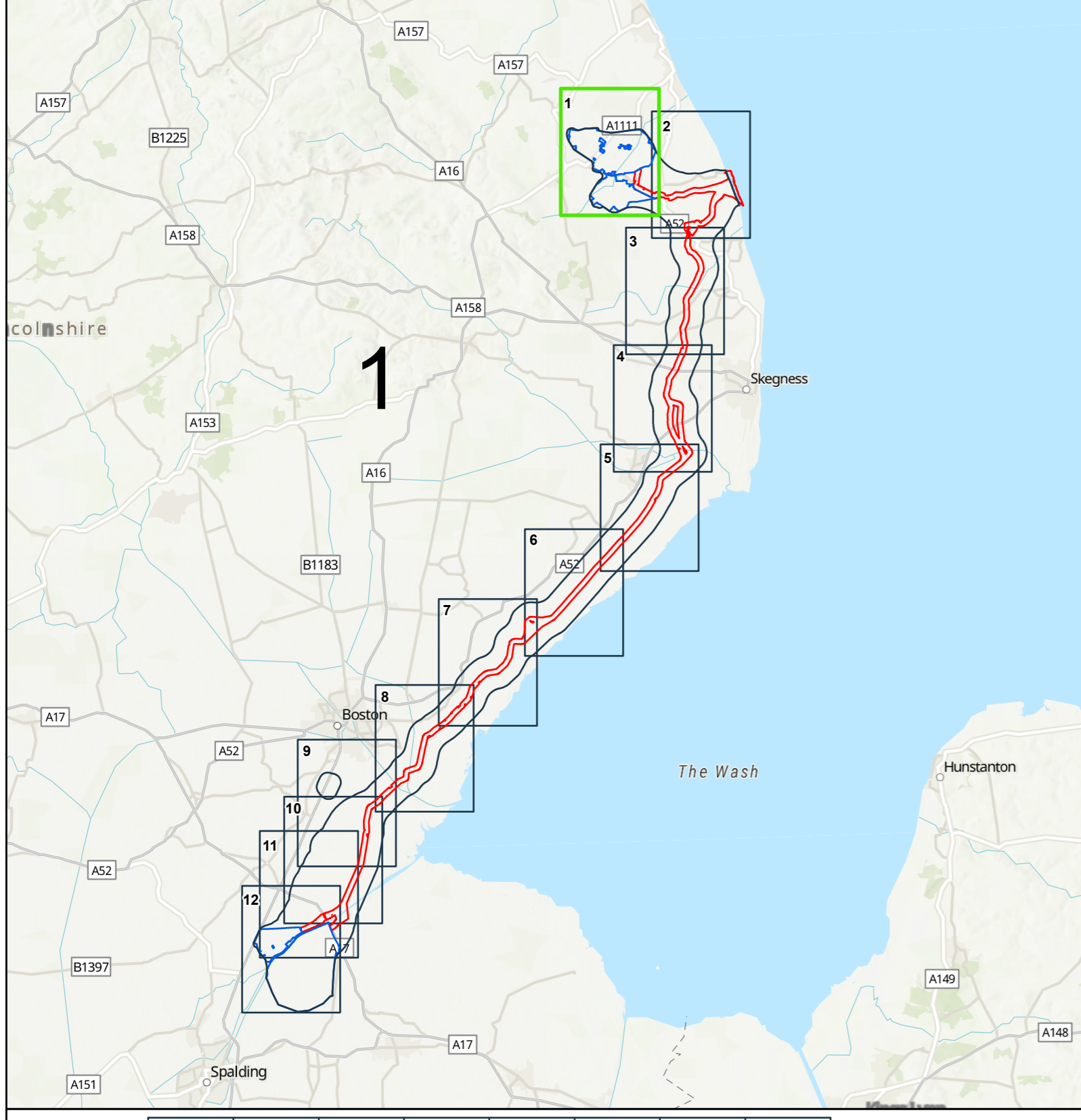
## OFFSHORE WIND



- Key:
- Phase 1 Consultation Search Zone
  - Onshore Substation Search Zones
  - Onshore Cable Corridor

The information contained in this document is confidential and protected by copyright. The use, copying or disclosure to a third party, either wholly or in part, except with the written permission of, and in the manner prescribed by SLR Consulting Limited constitutes an infringement of copyright. Dalcour Maclaren does not warrant that this document is definitive nor free of error and does not accept liability for any loss caused or arising from reliance upon information provided herein. Although our best efforts have been made to ensure the accuracy of these plans, all measurements must be confirmed on site. BASED UPON THE ORDNANCE SURVEY MAP WITH THE SANCTION OF THE CONTROLLER OF HM STATIONERY OFFICE. CROWN COPYRIGHT RESERVED. © OS LICENCE NO. 0100031873





# OUTER DOWSING

## OFFSHORE WIND

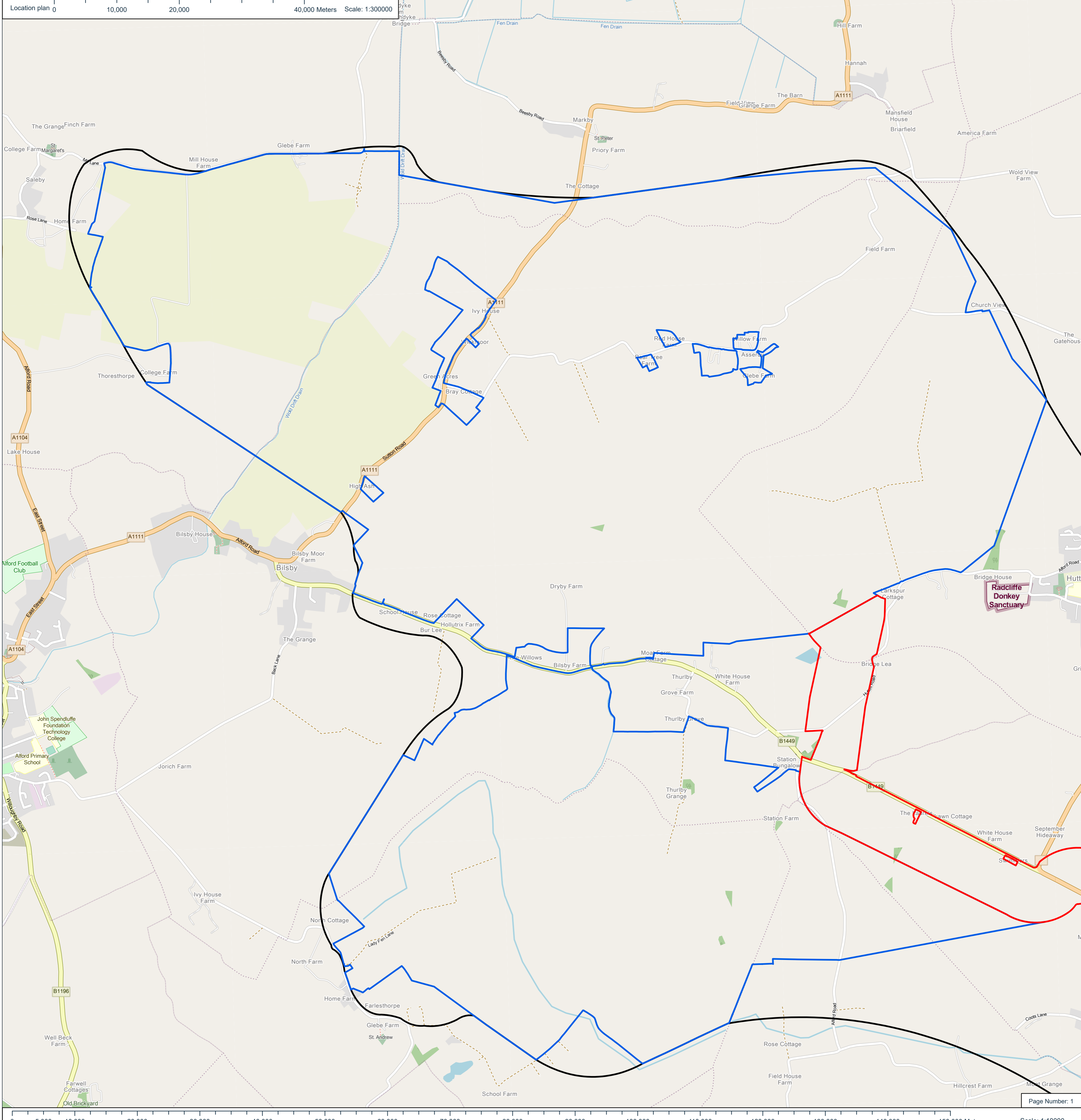


Key:

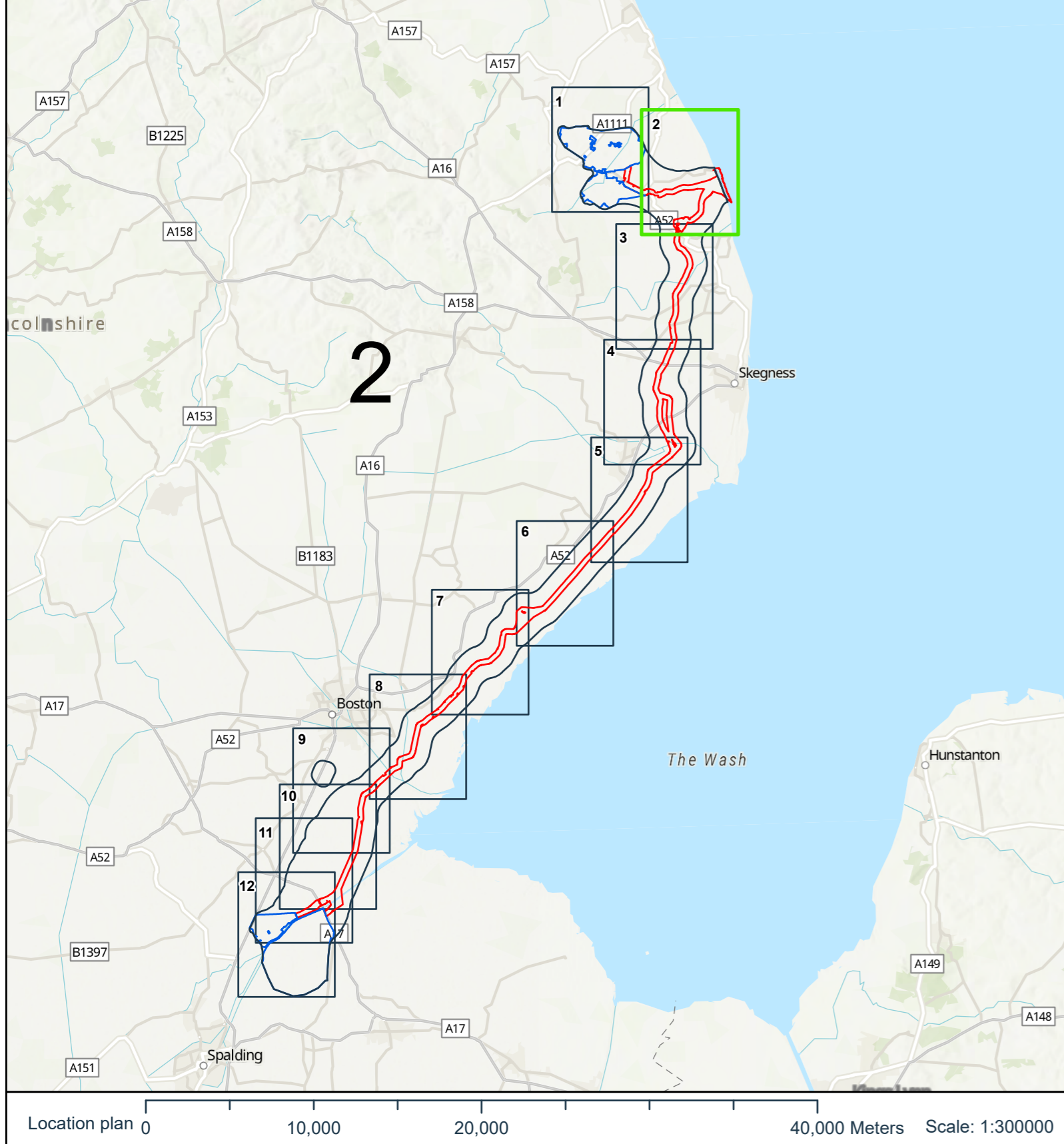
- Onshore Cable Corridor
- Onshore Substation Search Zones
- Phase 1 Consultation Search Zone



The information contained in this document is confidential and protected by copyright. The use, copying or disclosure to a third party, either wholly or in part, except with the written permission of, and in the manner prescribed by SLR Consulting Limited constitutes an infringement of copyright. Dalcour Maclaren does not warrant that this document is definitive nor free of error and does not accept liability for any loss caused or arising from reliance upon information provided herein. Although our best efforts have been made to ensure the accuracy of these plans, all measurements must be confirmed on site. BASED UPON THE ORDNANCE SURVEY MAP WITH THE SANCTION OF THE CONTROLLER OF HM STATIONERY OFFICE. CROWN COPYRIGHT RESERVED. © OS LICENCE NO. 0100031873



Drawing Location: C:\Users\Jasmine.Blakeley\OneDrive - Dalcour Maclaren\Desktop\OUTER DOWSING\01 and a3 plans.aprx



# OUTER DOWSING OFFSHORE WIND

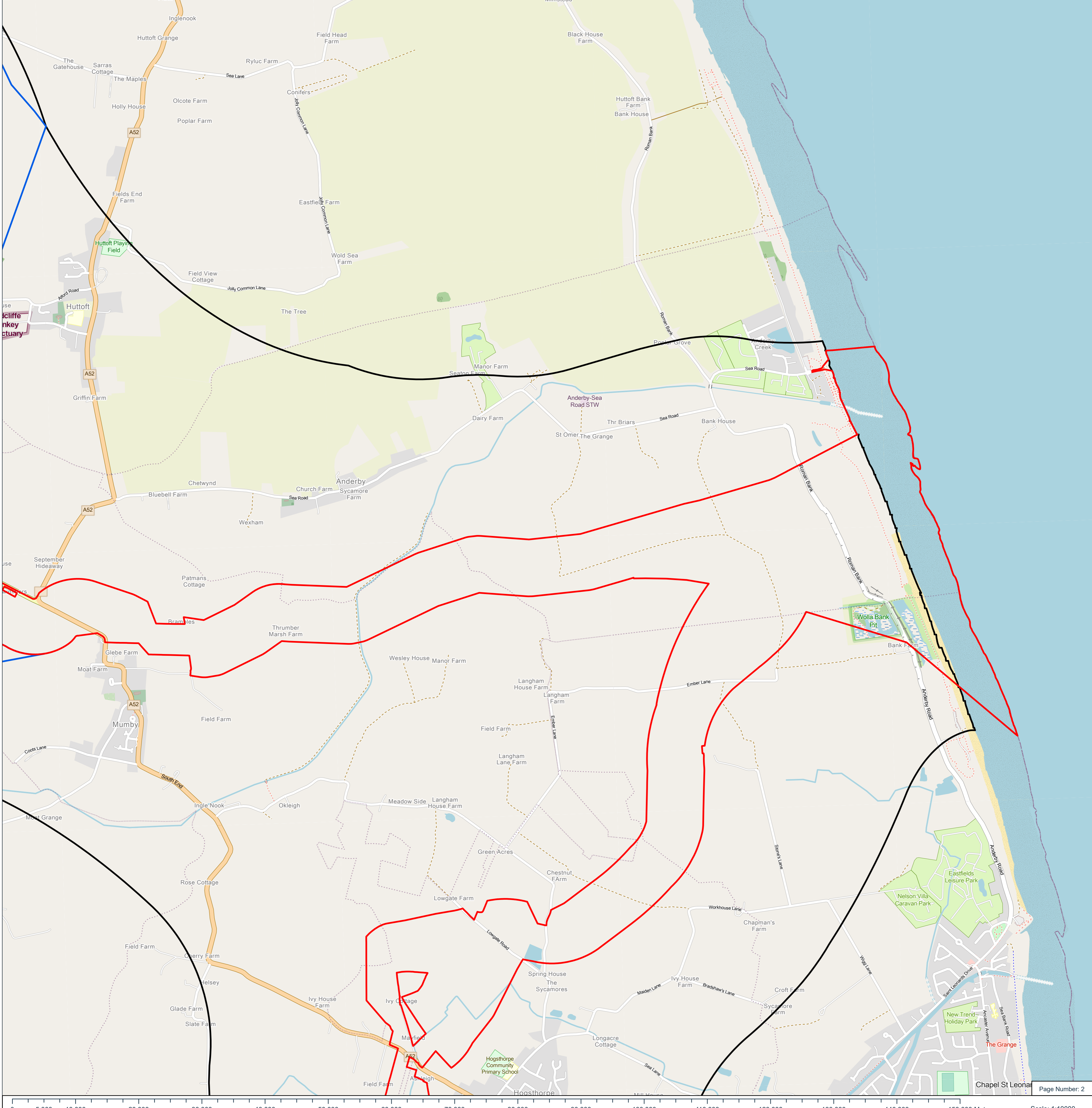


Key:

- Onshore Cable Corridor
- Onshore Substation Search Zones
- Phase 1 Consultation Search Zone



The information contained in this document is confidential and protected by copyright. The use, copying or disclosure to a third party, either wholly or in part, except with the written permission of, and in the manner prescribed by SLR Consulting Limited constitutes an infringement of copyright. Dalcour Maclaren does not warrant that this document is definitive nor free of error and does not accept liability for any loss caused or arising from reliance upon information provided herein. Although our best efforts have been made to ensure the accuracy of these plans, all measurements must be confirmed on site. BASED UPON THE ORDNANCE SURVEY MAP WITH THE SANCTION OF THE CONTROLLER OF HM STATIONERY OFFICE. CROWN COPYRIGHT RESERVED. © OS LICENCE NO. 0100031873



Drawing Location: C:\Users\Jasmine.Blakeley\OneDrive - Dalcour Maclaren\Desktop\OUTER DOWSING\1 and a3 plans.aprx



# OUTER DOWSING OFFSHORE WIND

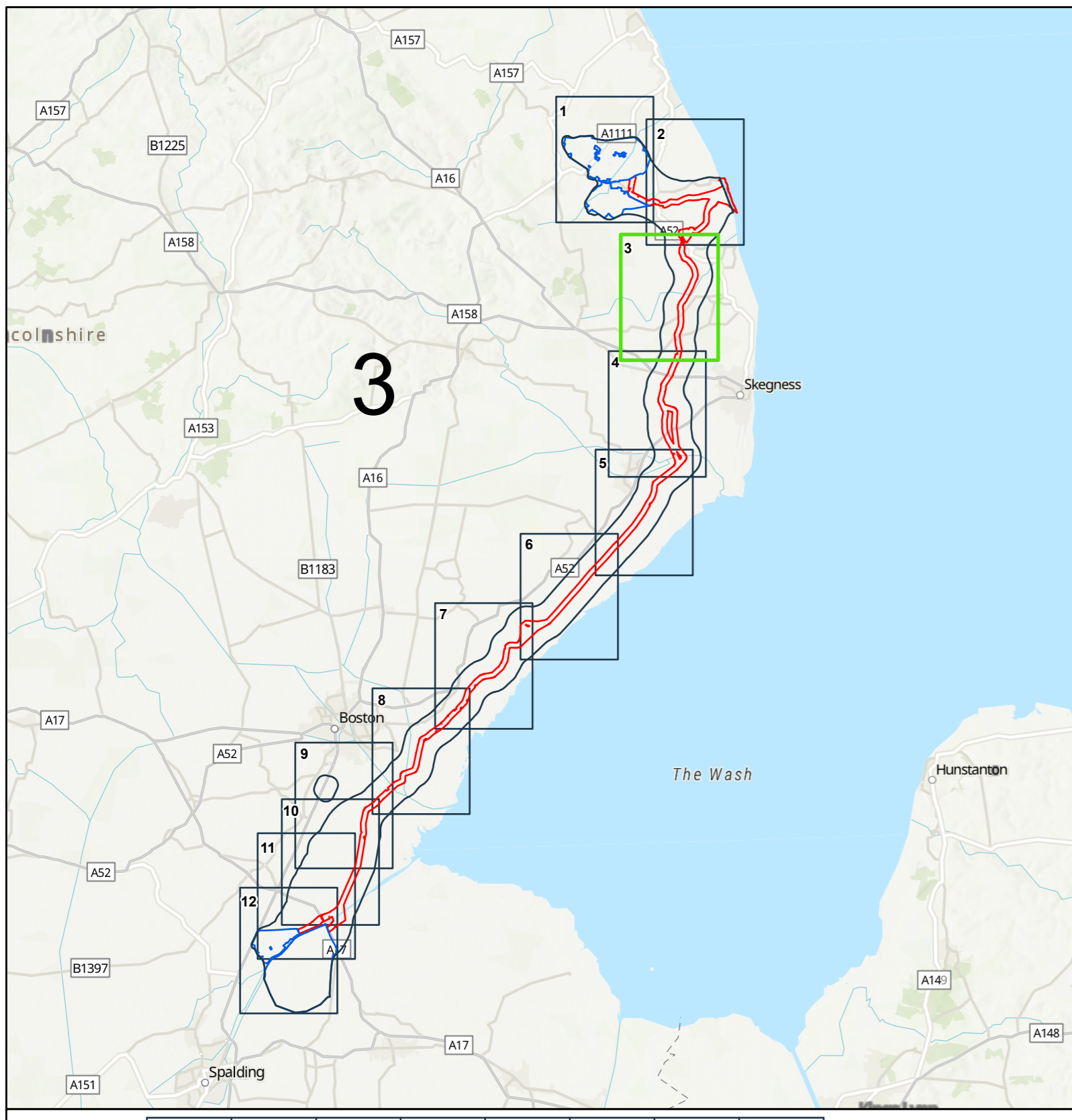


Key:

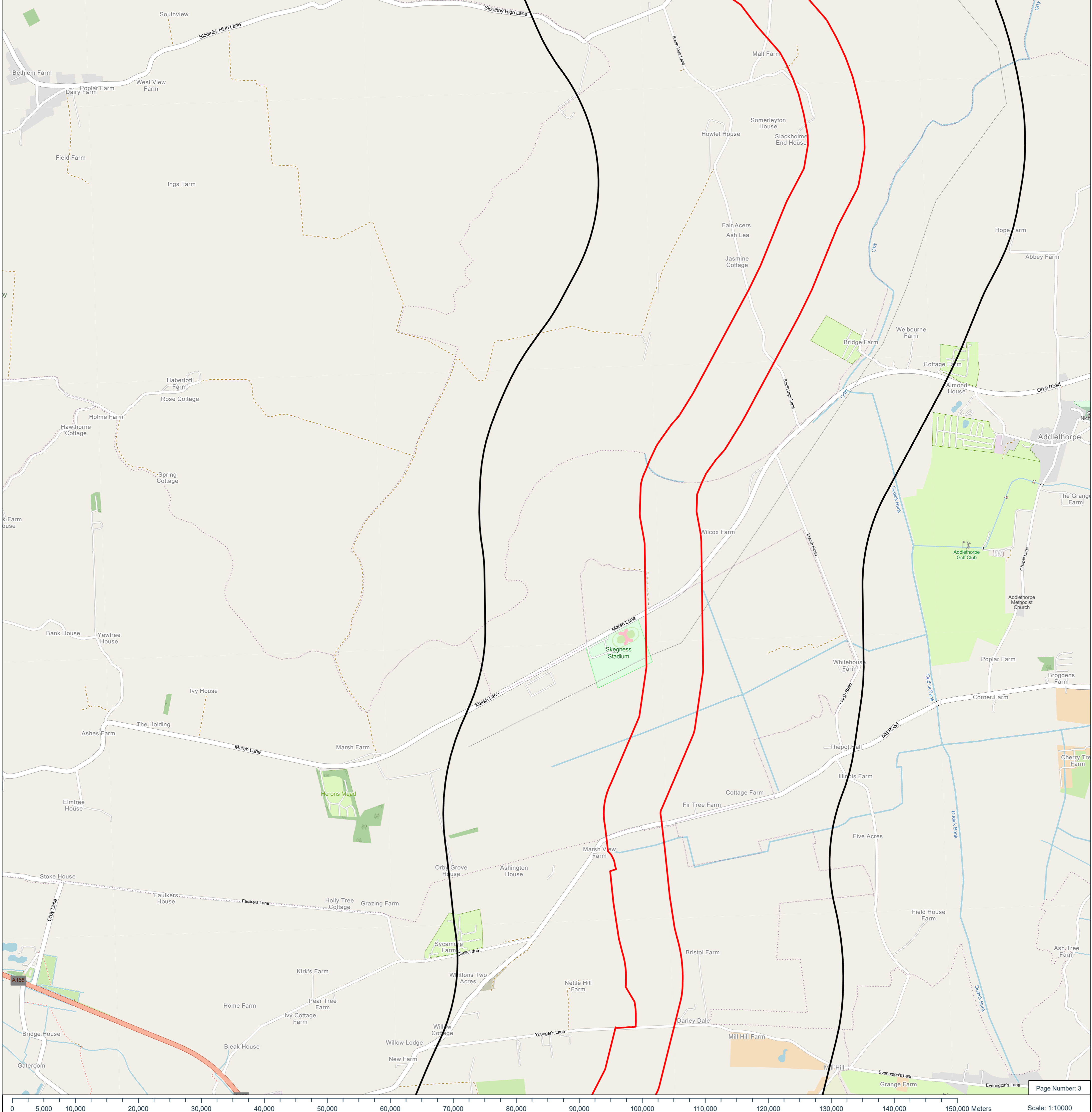
- Onshore Cable Corridor
- Onshore Substation Search Zones
- Phase 1 Consultation Search Zone



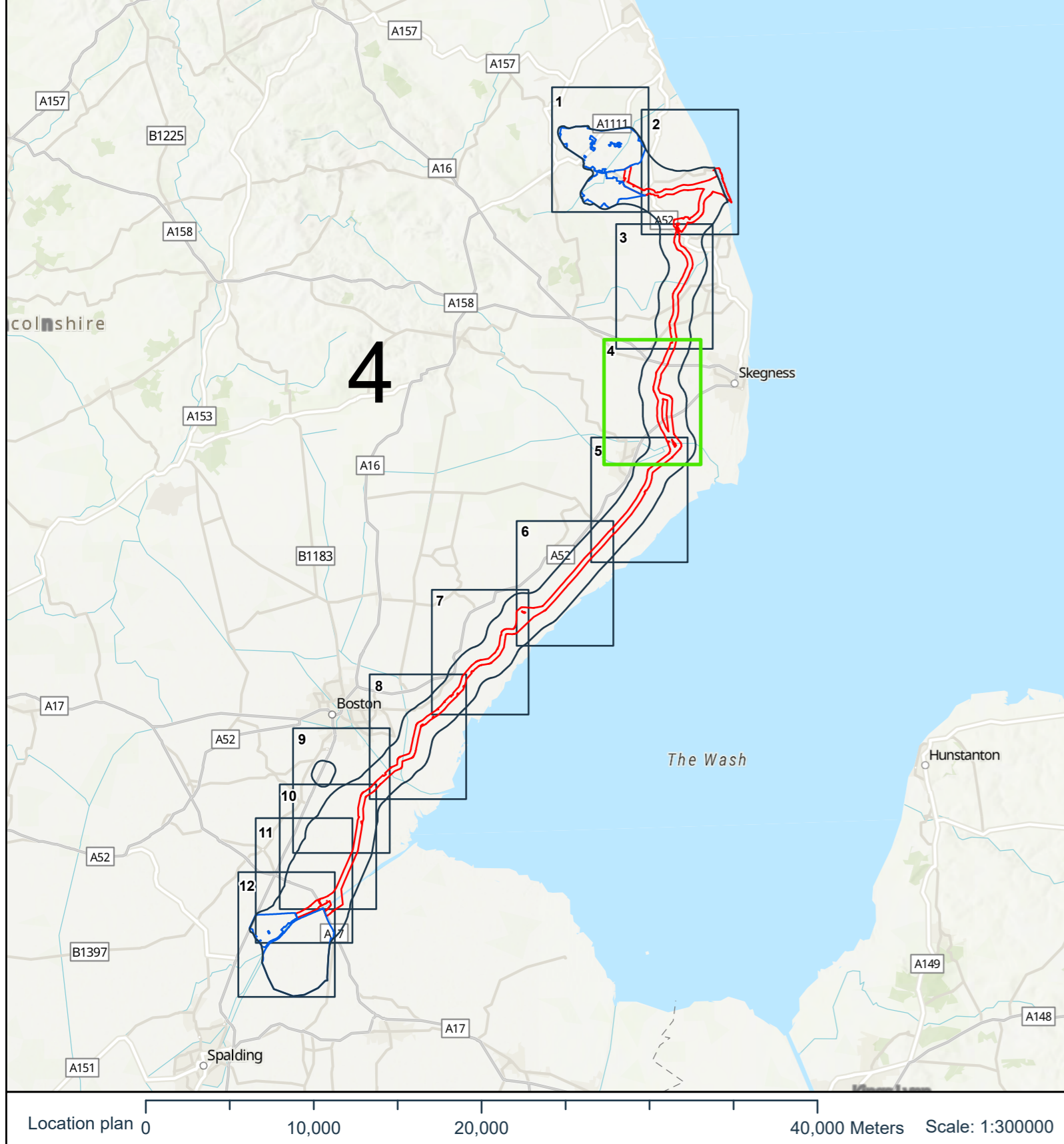
The information contained in this document is confidential and protected by copyright. The use, copying or disclosure to a third party, either wholly or in part, except with the written permission of, and in the manner prescribed by SLR Consulting Limited constitutes an infringement of copyright. Dalcour Maclaren does not warrant that this document is definitive nor free of error and does not accept liability for any loss caused or arising from reliance upon information provided herein. Although our best efforts have been made to ensure the accuracy of these plans, all measurements must be confirmed on site. BASED UPON THE ORDNANCE SURVEY MAP WITH THE SANCTION OF THE CONTROLLER OF HM STATIONERY OFFICE. CROWN COPYRIGHT RESERVED. © OS LICENCE NO. 0100031873



Location plan 0 10,000 20,000 40,000 Meters Scale: 1:300000



Drawing Location: C:\Users\Jasmine.Blakeley\OneDrive - Dalcour Maclaren\Desktop\OUTER DOWSING\1 and a3 plans.aprx




# OUTER DOWSING

## OFFSHORE WIND

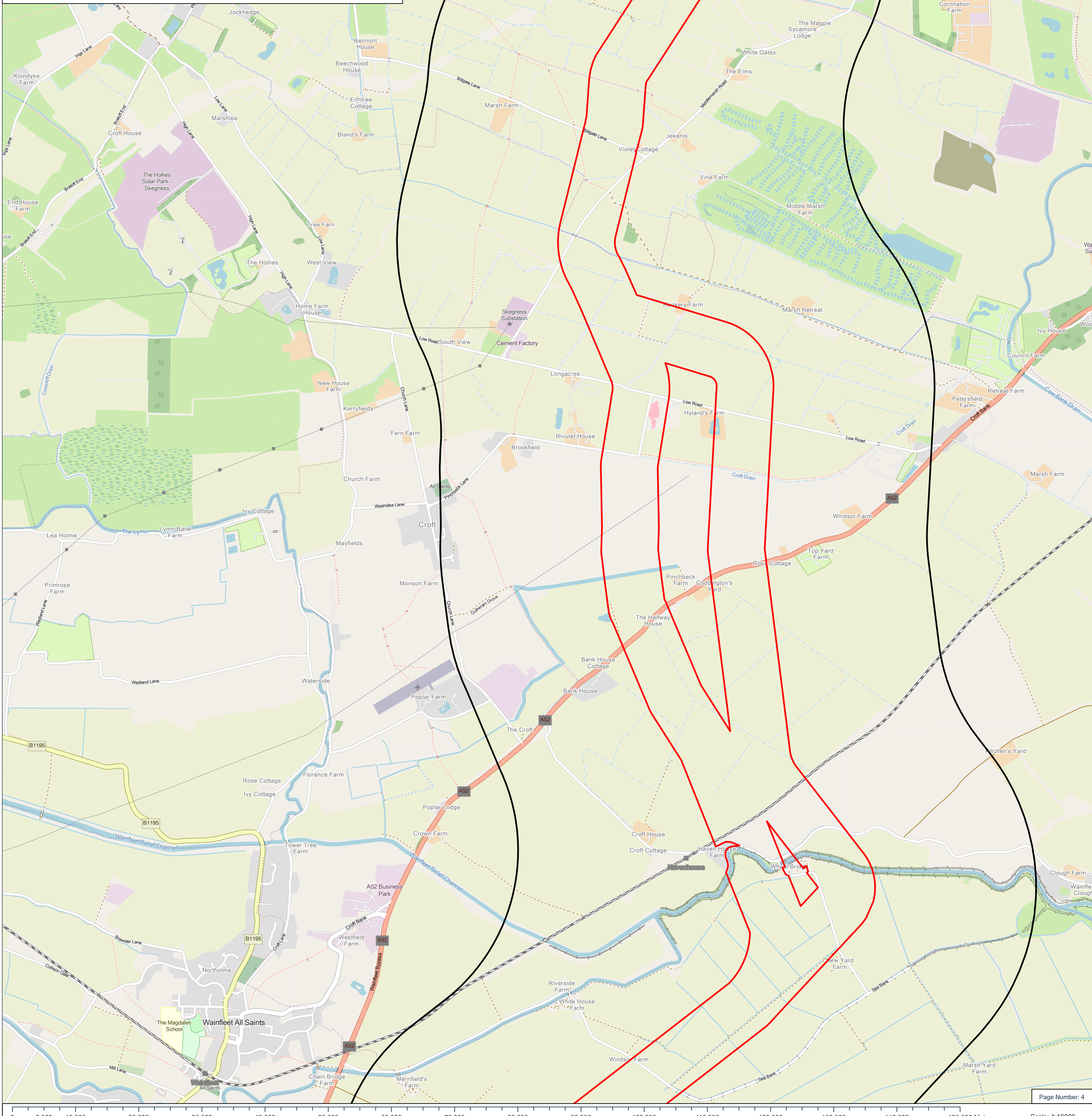


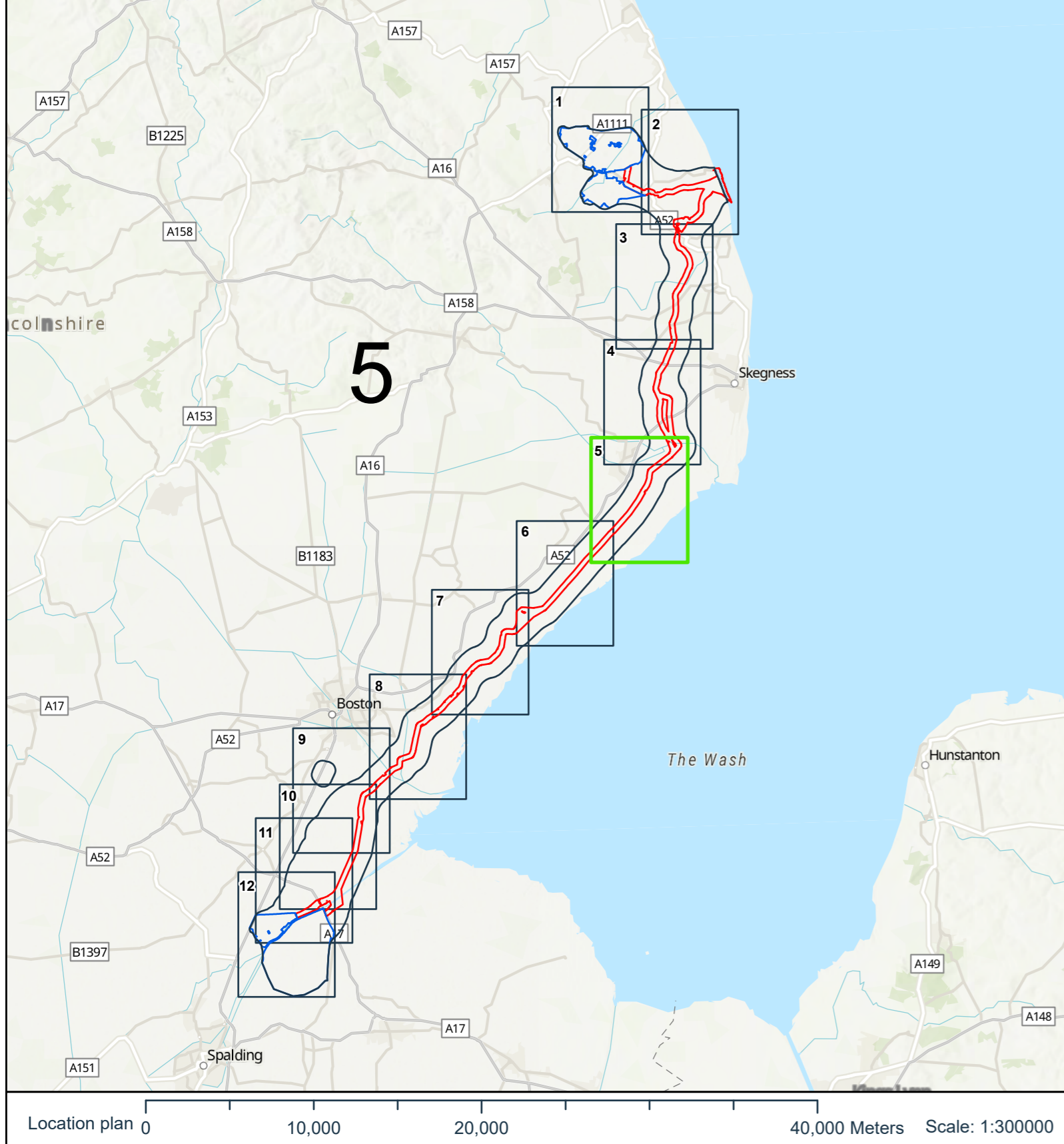
Key:

- Onshore Cable Corridor
- Onshore Substation Search Zones
- Phase 1 Consultation Search Zone



The information contained in this document is confidential and protected by copyright. The use, copying or disclosure to a third party, either wholly or in part, except with the written permission of, and in the manner prescribed by SLR Consulting Limited constitutes an infringement of copyright. Dalcour Maclaren does not warrant that this document is definitive nor free of error and does not accept liability for any loss caused or arising from reliance upon information provided herein. Although our best efforts have been made to ensure the accuracy of these plans, all measurements must be confirmed on site. BASED UPON THE ORDNANCE SURVEY MAP WITH THE SANCTION OF THE CONTROLLER OF HM STATIONERY OFFICE. CROWN COPYRIGHT RESERVED. © OS LICENCE NO. 0100031873





# OUTER DOWSING

## OFFSHORE WIND

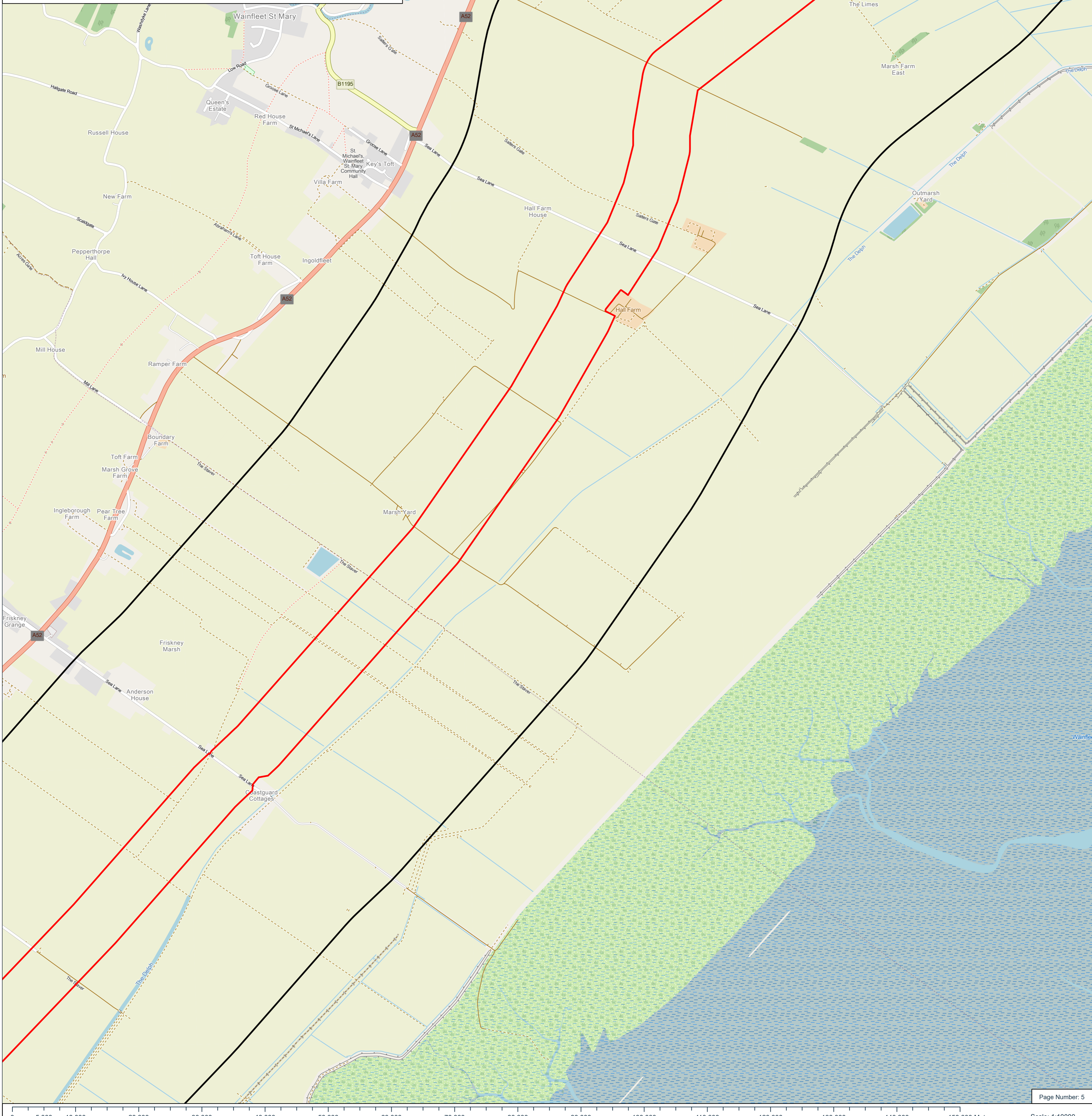


Key:

- Onshore Cable Corridor
- Onshore Substation Search Zones
- Phase 1 Consultation Search Zone



The information contained in this document is confidential and protected by copyright. The use, copying or disclosure to a third party, either wholly or in part, except with the written permission of, and in the manner prescribed by SLR Consulting Limited constitutes an infringement of copyright. Dalcour Maclaren does not warrant that this document is definitive nor free of error and does not accept liability for any loss caused or arising from reliance upon information provided herein. Although our best efforts have been made to ensure the accuracy of these plans, all measurements must be confirmed on site. BASED UPON THE ORDNANCE SURVEY MAP WITH THE SANCTION OF THE CONTROLLER OF HM STATIONERY OFFICE. CROWN COPYRIGHT RESERVED. © OS LICENCE NO. 0100031873



Drawing Location: C:\Users\Jasmine.Blakeley\OneDrive - Dalcour Maclaren\Desktop\OUTER DOWSING\1 and a3 plans.aprx



# OUTER DOWSING OFFSHORE WIND

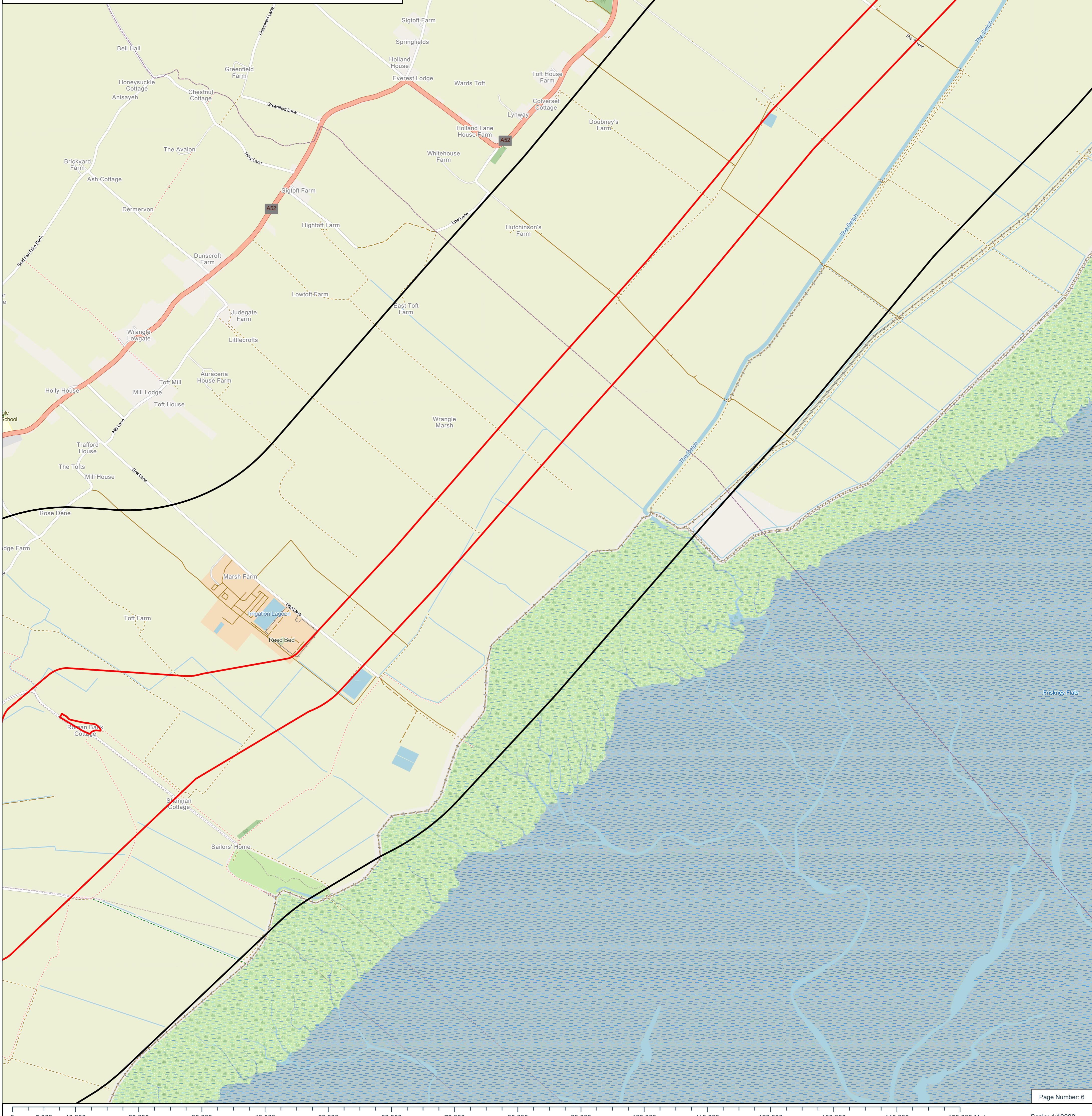
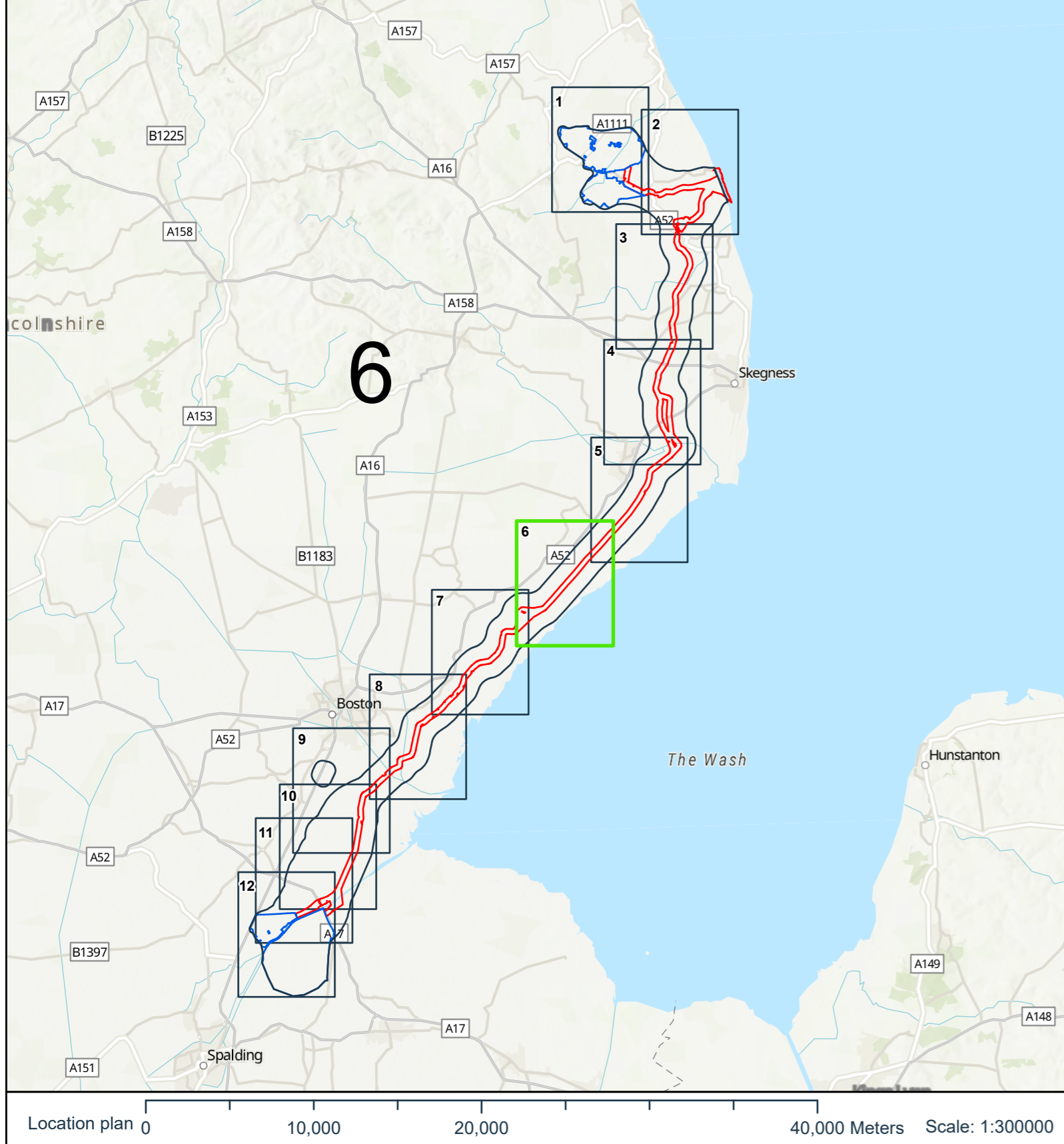


Key:

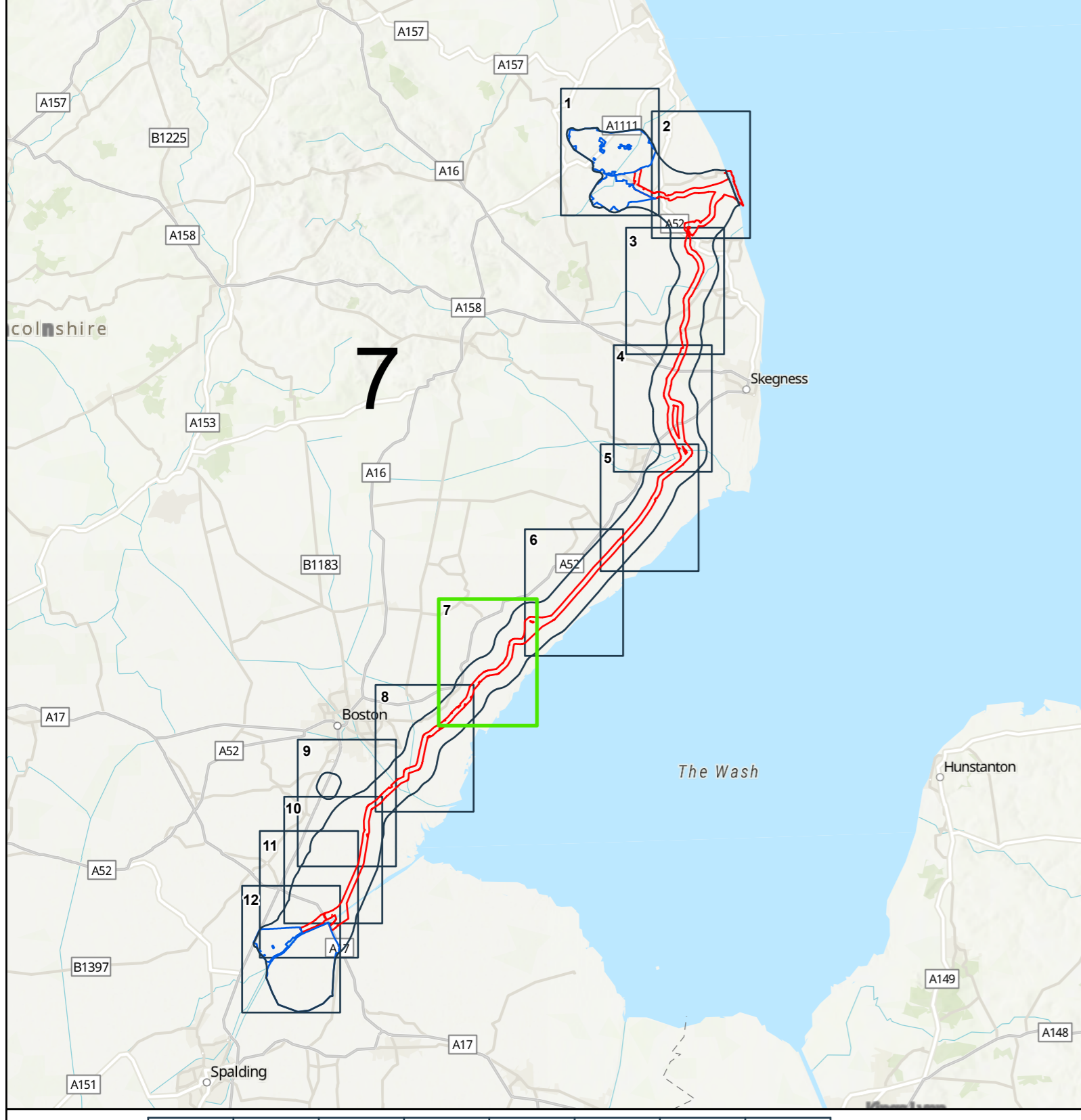
- Onshore Cable Corridor
- Onshore Substation Search Zones
- Phase 1 Consultation Search Zone



The information contained in this document is confidential and protected by copyright. The use, copying or disclosure to a third party, either wholly or in part, except with the written permission of, and in the manner prescribed by SLR Consulting Limited constitutes an infringement of copyright. Dalcour Maclaren does not warrant that this document is definitive nor free of error and does not accept liability for any loss caused or arising from reliance upon information provided herein. Although our best efforts have been made to ensure the accuracy of these plans, all measurements must be confirmed on site. BASED UPON THE ORDNANCE SURVEY MAP WITH THE SANCTION OF THE CONTROLLER OF HM STATIONERY OFFICE. CROWN COPYRIGHT RESERVED. © OS LICENCE NO. 0100031873



Drawing Location: C:\Users\Jasmine.Blakeley\OneDrive - Dalcour Maclaren\Desktop\OUTER DOWSING\3a1 and a3 plans.aprx



# OUTER DOWSING

## OFFSHORE WIND

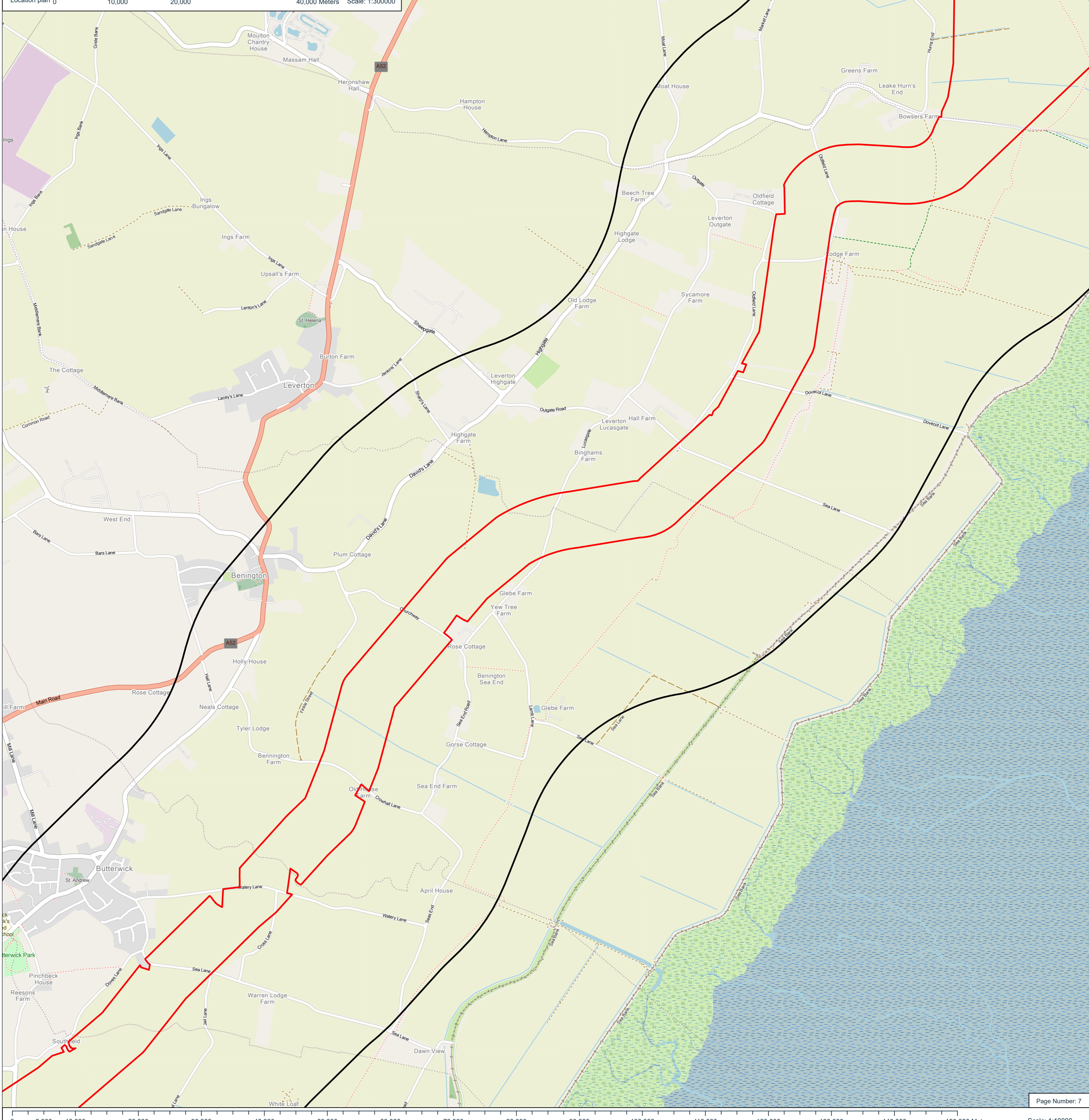


Key:

- Onshore Cable Corridor
- Onshore Substation Search Zones
- Phase 1 Consultation Search Zone

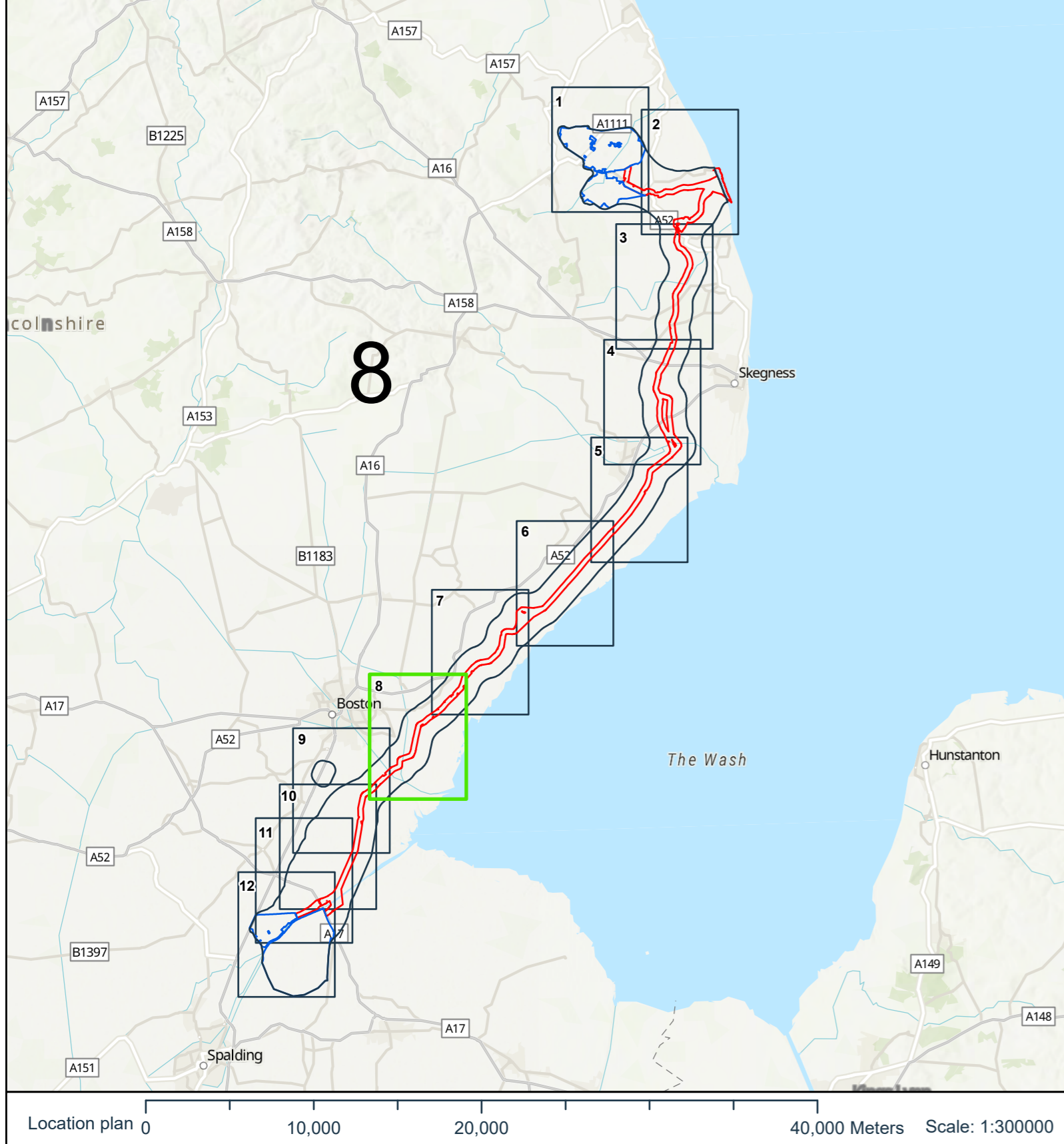


The information contained in this document is confidential and protected by copyright. The use, copying or disclosure to a third party, either wholly or in part, except with the written permission of, and in the manner prescribed by SLR Consulting Limited constitutes an infringement of copyright. Dalcour Maclaren does not warrant that this document is definitive nor free of error and does not accept liability for any loss caused or arising from reliance upon information provided herein. Although our best efforts have been made to ensure the accuracy of these plans, all measurements must be confirmed on site. BASED UPON THE ORDNANCE SURVEY MAP WITH THE SANCTION OF THE CONTROLLER OF HM STATIONERY OFFICE. CROWN COPYRIGHT RESERVED. © OS LICENCE NO. 0100031873



Drawing Location: C:\Users\Jasmine.Blakeley\OneDrive - Dalcour Maclaren\Desktop\OUTER DOWSING\1 and a3 plans.aprx





# OUTER DOWSING

## OFFSHORE WIND

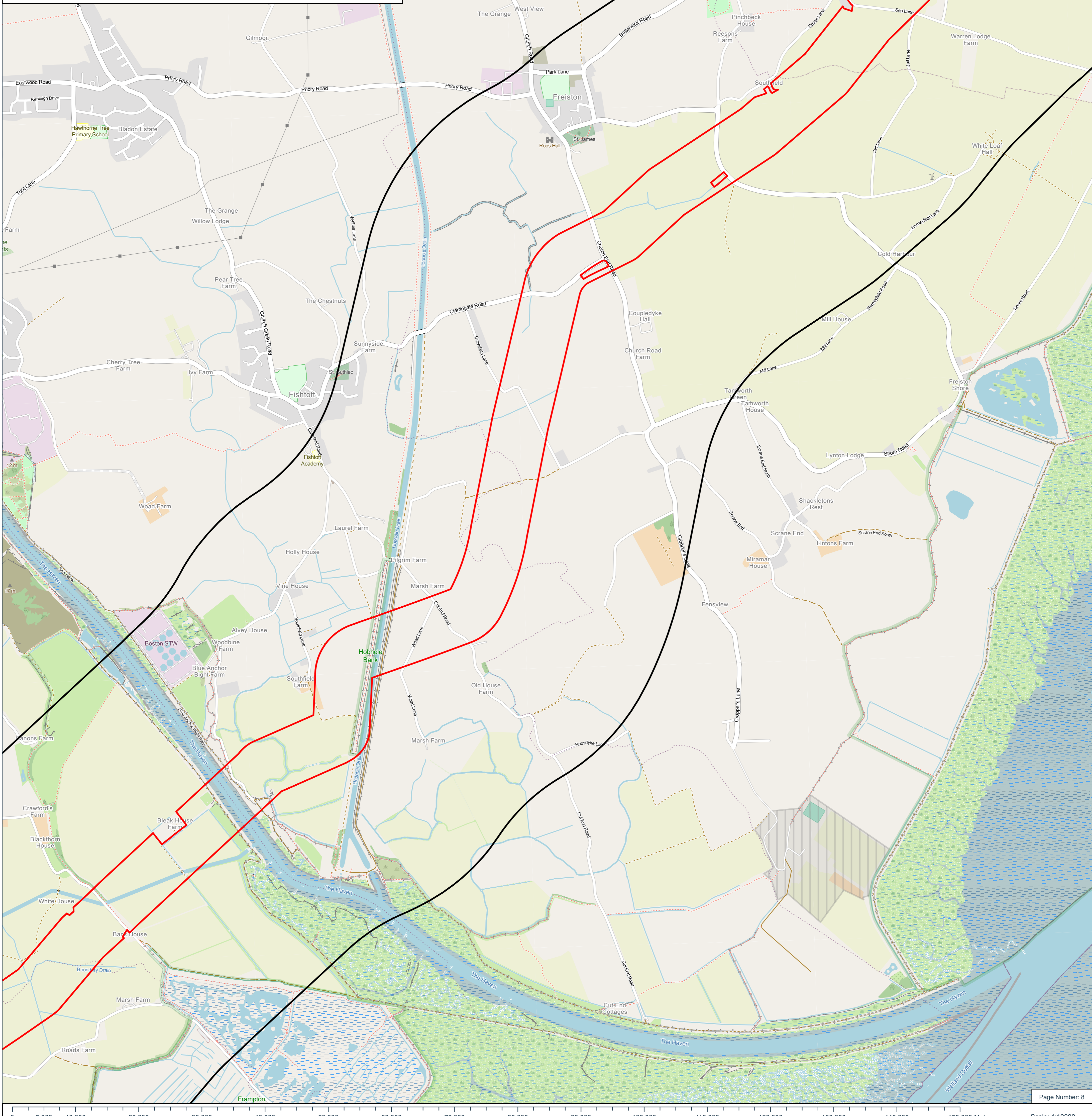


Key:

- Onshore Cable Corridor
- Onshore Substation Search Zones
- Phase 1 Consultation Search Zone



The information contained in this document is confidential and protected by copyright. The use, copying or disclosure to a third party, either wholly or in part, except with the written permission of, and in the manner prescribed by SLR Consulting Limited constitutes an infringement of copyright. Dalcour Maclaren does not warrant that this document is definitive nor free of error and does not accept liability for any loss caused or arising from reliance upon information provided herein. Although our best efforts have been made to ensure the accuracy of these plans, all measurements must be confirmed on site. BASED UPON THE ORDNANCE SURVEY MAP WITH THE SANCTION OF THE CONTROLLER OF HM STATIONERY OFFICE. CROWN COPYRIGHT RESERVED. © OS LICENCE NO. 0100031873



Drawing Location: C:\Users\Jasmine.Blakeley\OneDrive - Dalcour Maclaren\Desktop\OUTER DOWSING\1 and a3 plans.aprx



# OUTER DOWSING OFFSHORE WIND

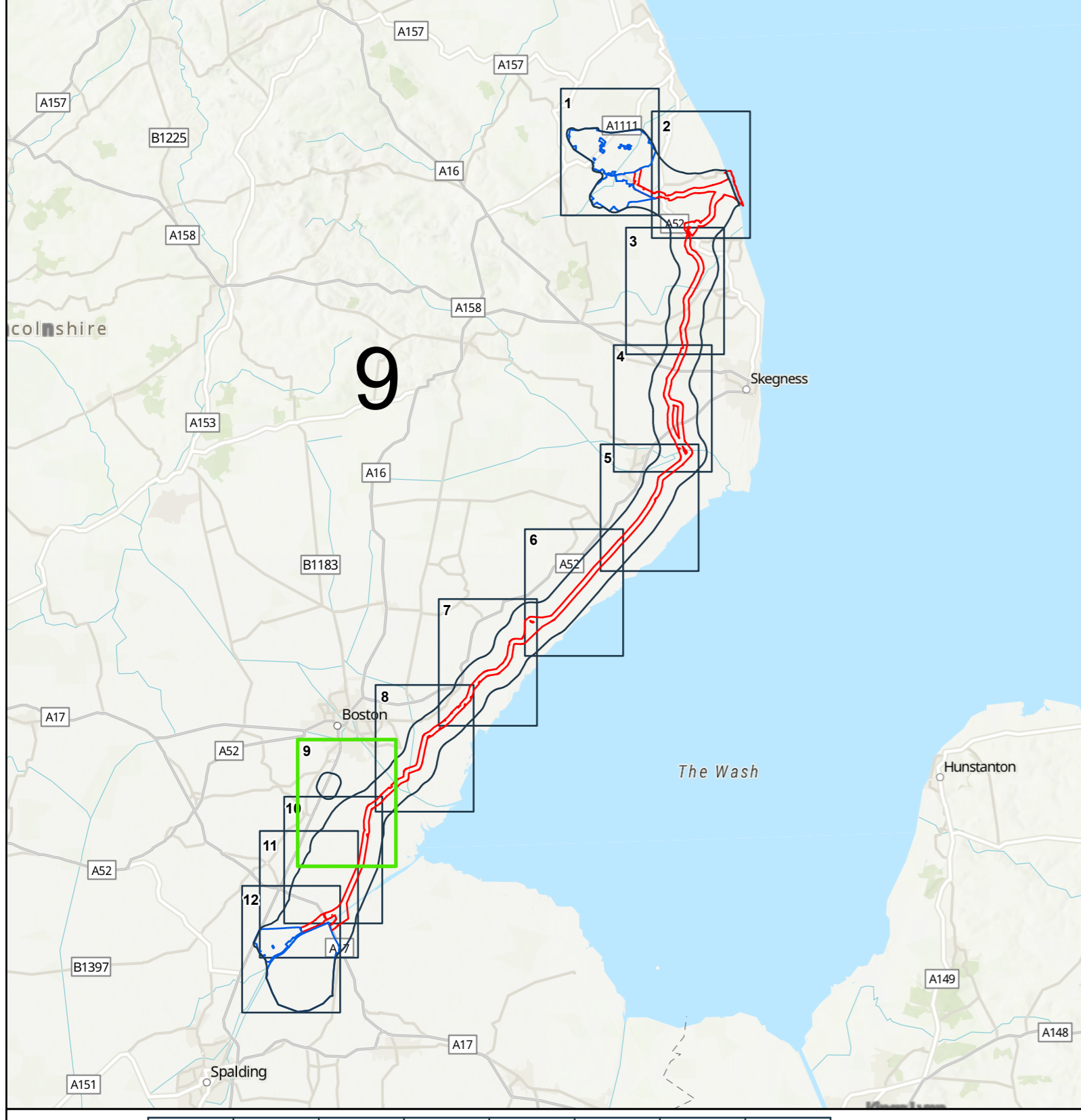


Key:

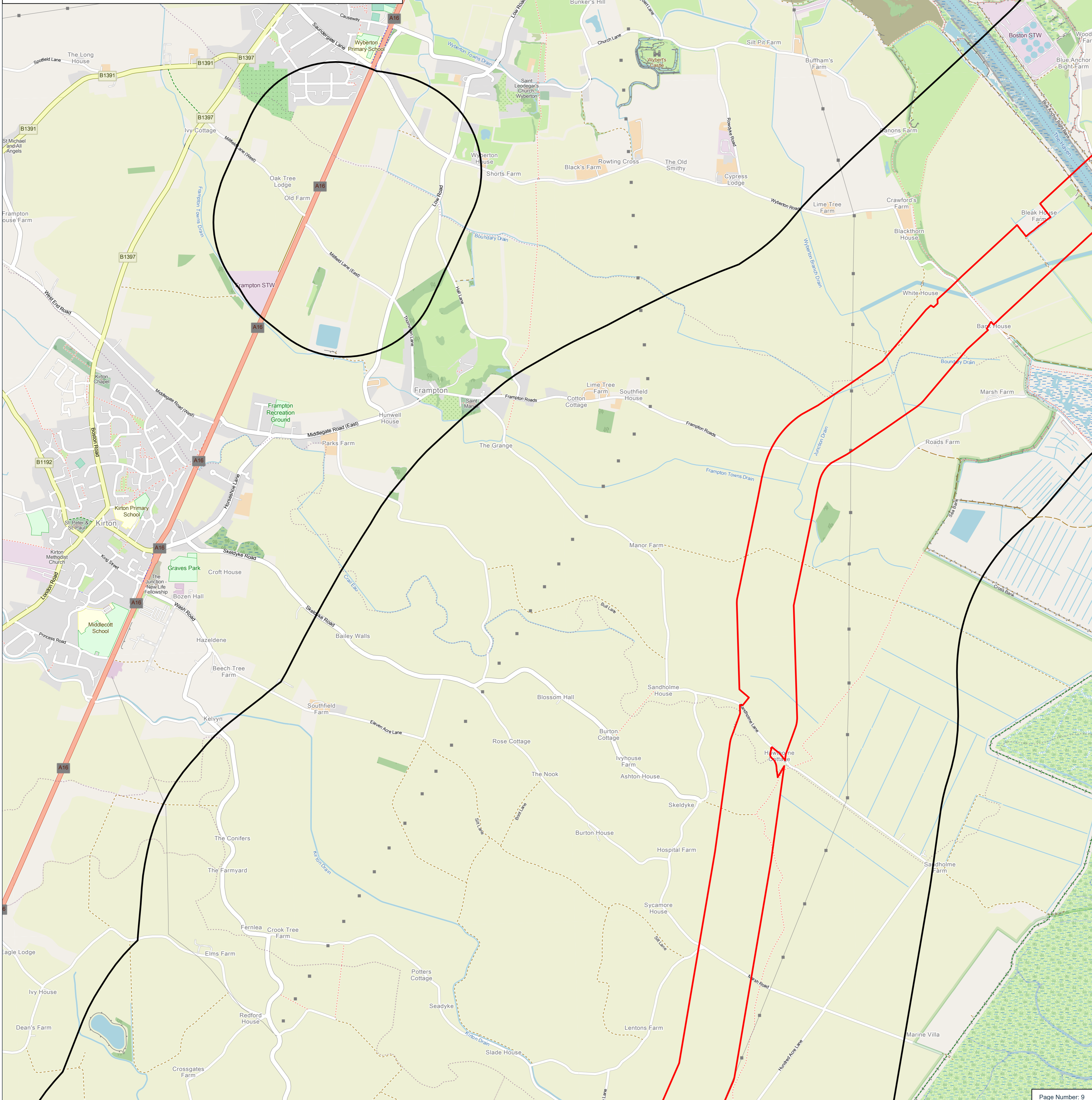
- Onshore Cable Corridor
- Onshore Substation Search Zones
- Phase 1 Consultation Search Zone



The information contained in this document is confidential and protected by copyright. The use, copying or disclosure to a third party, either wholly or in part, except with the written permission of, and in the manner prescribed by SLR Consulting Limited constitutes an infringement of copyright. Dalcour Maclaren does not warrant that this document is definitive nor free of error and does not accept liability for any loss caused or arising from reliance upon information provided herein. Although our best efforts have been made to ensure the accuracy of these plans, all measurements must be confirmed on site. BASED UPON THE ORDNANCE SURVEY MAP WITH THE SANCTION OF THE CONTROLLER OF HM STATIONERY OFFICE. CROWN COPYRIGHT RESERVED. © OS LICENCE NO. 0100031873



Location plan 0 10,000 20,000 40,000 Meters Scale: 1:300000



0 5,000 10,000 20,000 30,000 40,000 50,000 60,000 70,000 80,000 90,000 100,000 110,000 120,000 130,000 140,000 150,000 Meters Scale: 1:10000

Drawing Location: C:\Users\Jasmine.Blakeley\OneDrive - Dalcour Maclaren\Desktop\OUTER DOWSING\G1 and a3 plans.aprx



# OUTER DOWSING OFFSHORE WIND

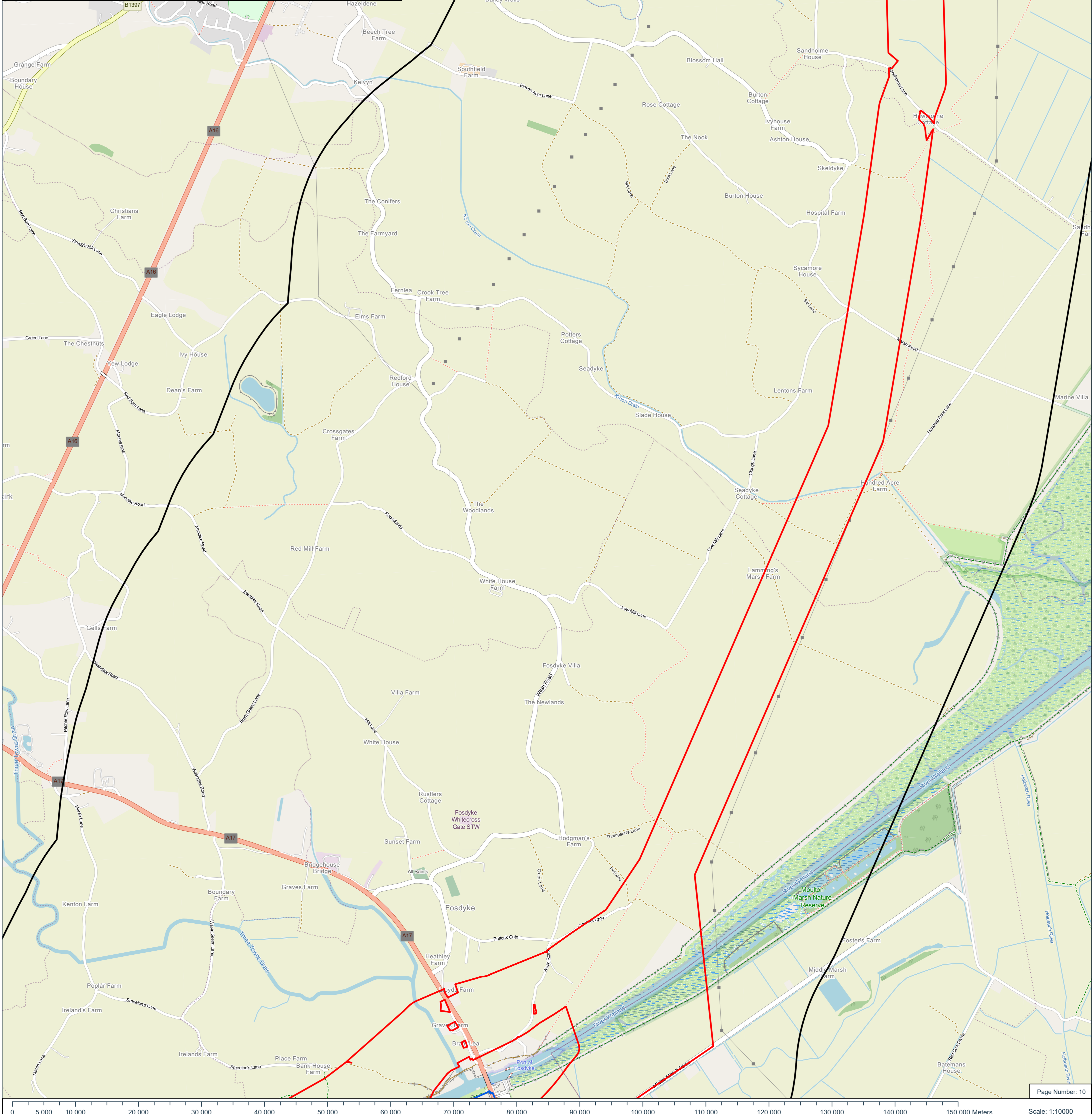
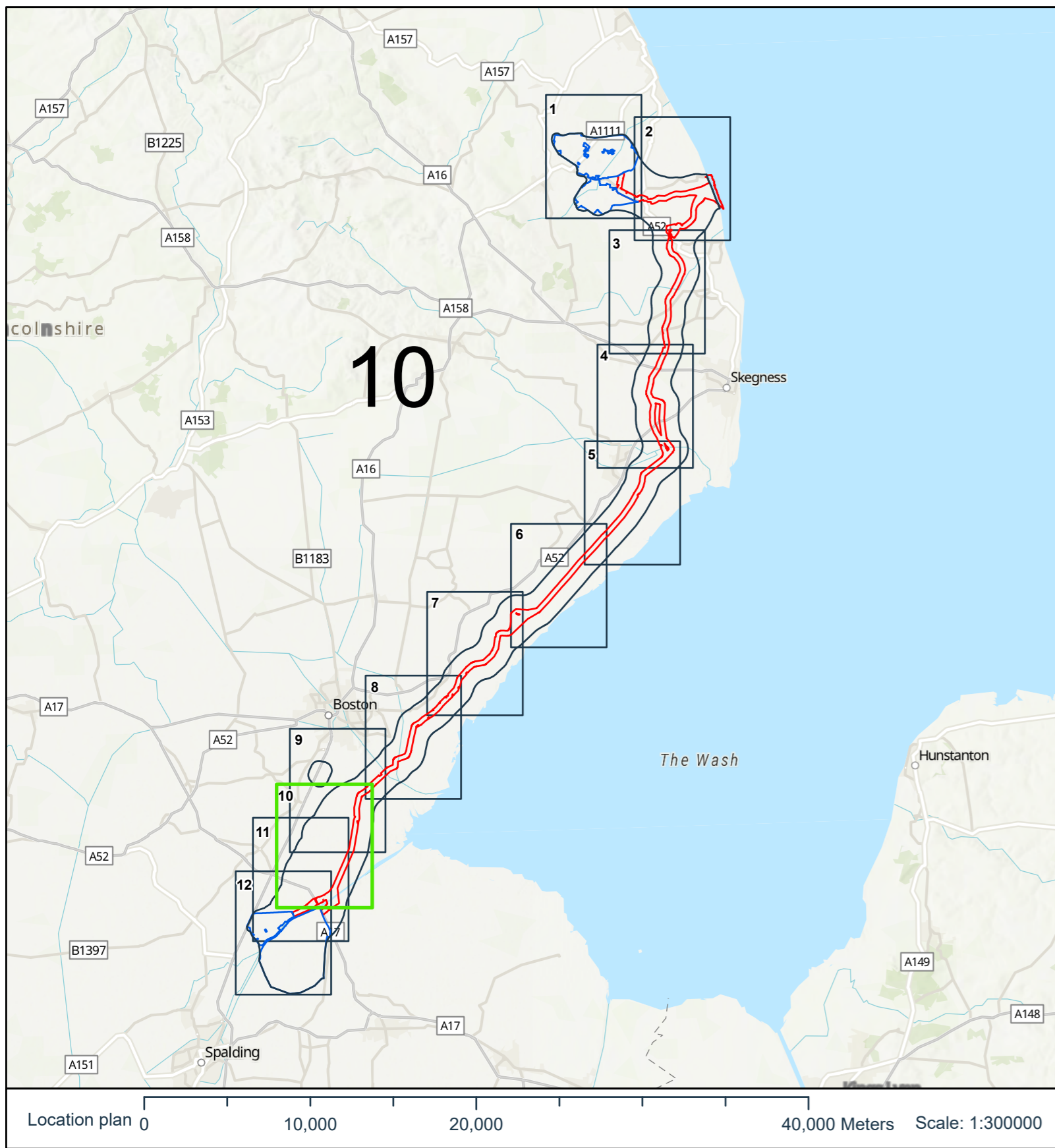


Key:

- Onshore Cable Corridor
- Onshore Substation Search Zones
- Phase 1 Consultation Search Zone



The information contained in this document is confidential and protected by copyright. The use, copying or disclosure to a third party, either wholly or in part, except with the written permission of, and in the manner prescribed by SLR Consulting Limited constitutes an infringement of copyright. Dalcour Maclaren does not warrant that this document is definitive nor free of error and does not accept liability for any loss caused or arising from reliance upon information provided herein. Although our best efforts have been made to ensure the accuracy of these plans, all measurements must be confirmed on site. BASED UPON THE ORDNANCE SURVEY MAP WITH THE SANCTION OF THE CONTROLLER OF HM STATIONERY OFFICE. CROWN COPYRIGHT RESERVED. © OS LICENCE NO. 0100031873



Drawing Location: C:\Users\Jasmine.Blakeley\OneDrive - Dalcour Maclaren\Desktop\OUTER DOWSING\1 and a3 plans.aprx





# OUTER DOWSING OFFSHORE WIND

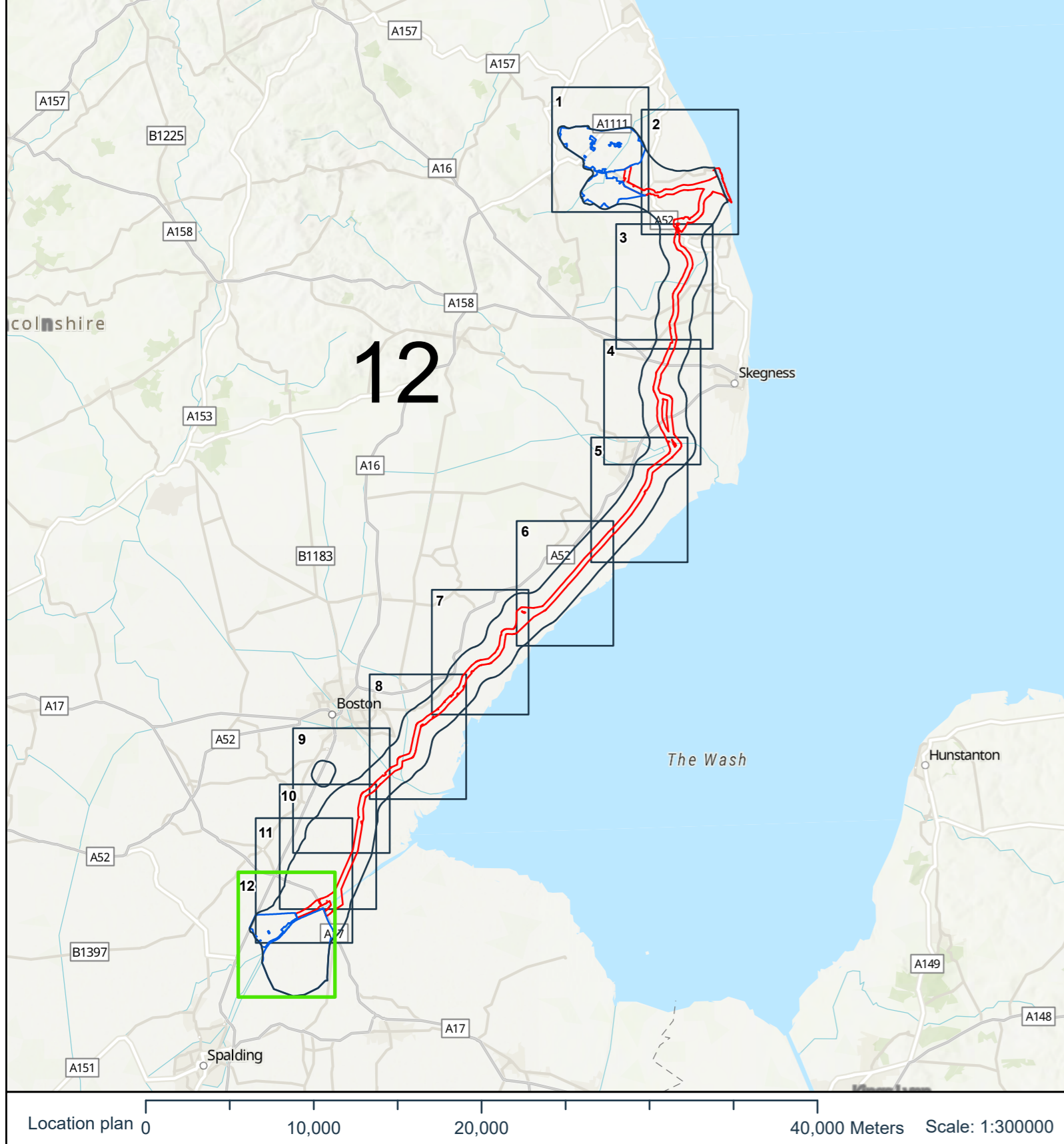


Key:

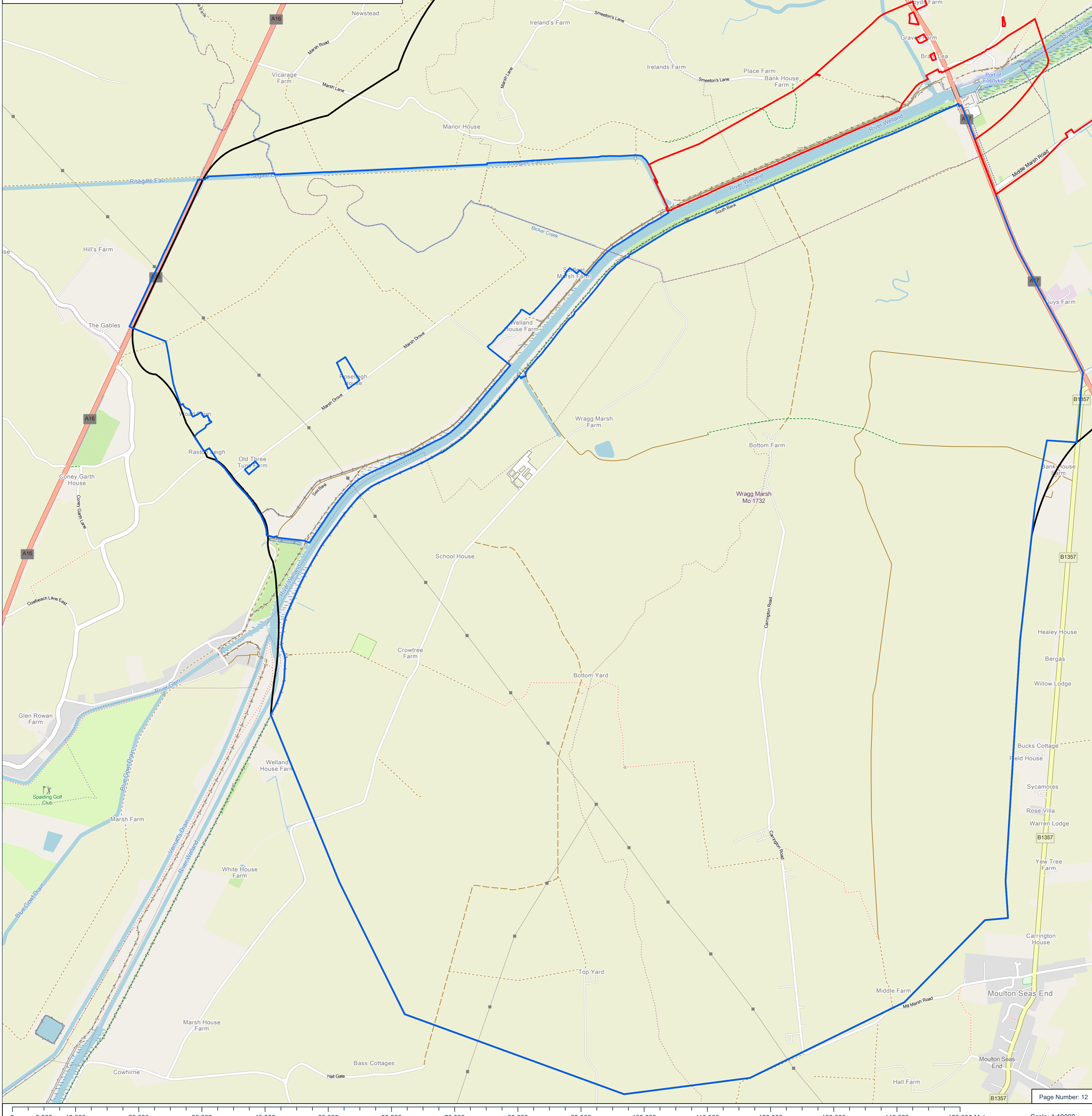
- Onshore Cable Corridor
- Onshore Substation Search Zones
- Phase 1 Consultation Search Zone



The information contained in this document is confidential and protected by copyright. The use, copying or disclosure to a third party, either wholly or in part, except with the written permission of, and in the manner prescribed by SLR Consulting Limited constitutes an infringement of copyright. Dalcour Maclaren does not warrant that this document is definitive nor free of error and does not accept liability for any loss caused or arising from reliance upon information provided herein. Although our best efforts have been made to ensure the accuracy of these plans, all measurements must be confirmed on site. BASED UPON THE ORDNANCE SURVEY MAP WITH THE SANCTION OF THE CONTROLLER OF HM STATIONERY OFFICE. CROWN COPYRIGHT RESERVED. © OS LICENCE NO. 0100031873



Location plan 0 10,000 20,000 40,000 Meters Scale: 1:300000



0 5,000 10,000 20,000 30,000 40,000 50,000 60,000 70,000 80,000 90,000 100,000 110,000 120,000 130,000 140,000 150,000 Meters Scale: 1:10000

Drawing Location: C:\Users\Jasmine.Blakeley\OneDrive - Dalcour Maclaren\Desktop\OUTER DOWSING\1 and a3 plans.aprx